



Census of India 2011

WEST BENGAL

SERIES-20

PART XII-B

DISTRICT CENSUS HANDBOOK

SOUTH TWENTY FOUR PARGANAS

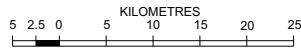
VILLAGE AND TOWN WISE
PRIMARY CENSUS ABSTRACT (PCA)



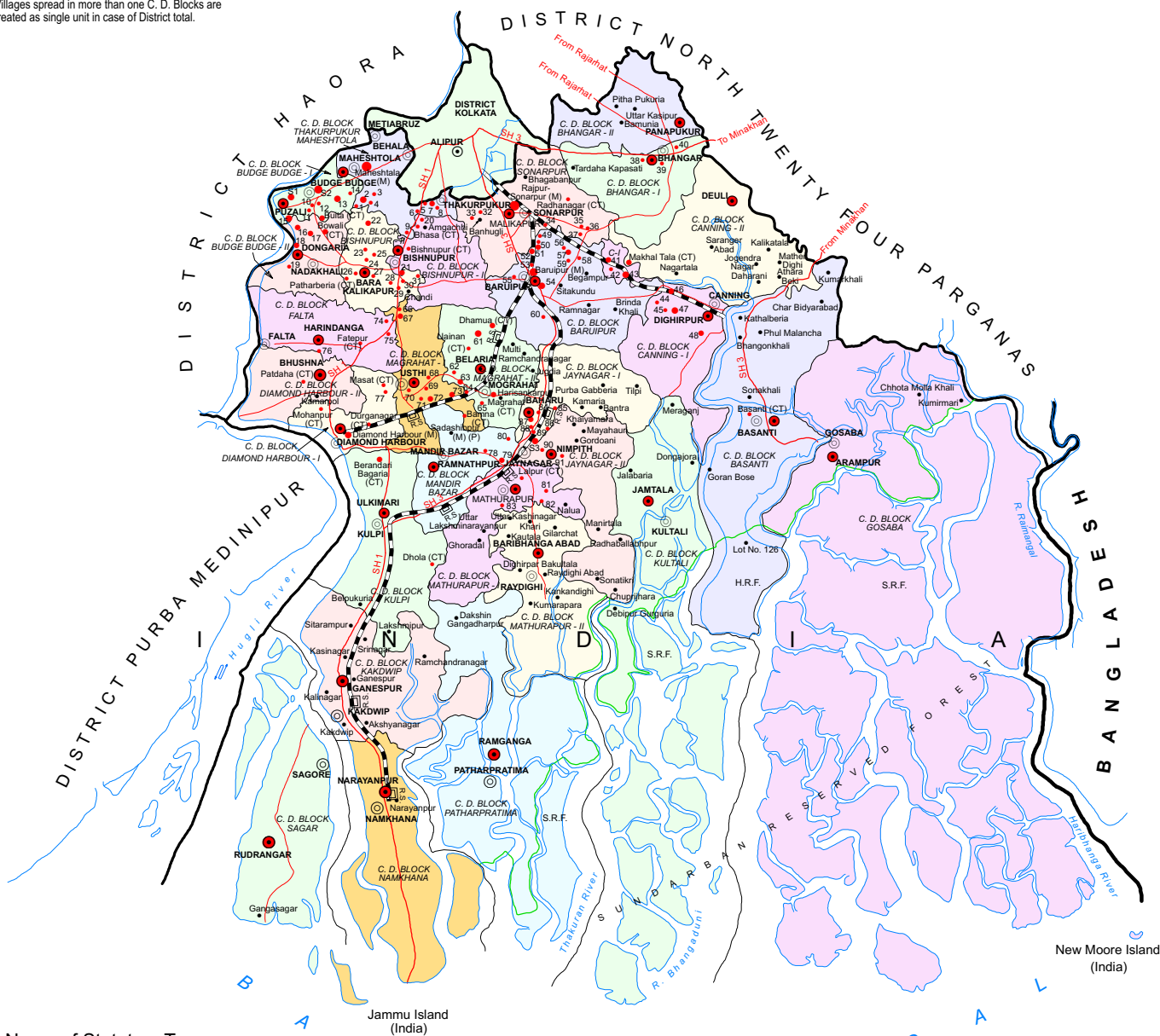
DIRECTORATE OF CENSUS OPERATIONS
WEST BENGAL

INDIA
WEST BENGAL
DISTRICT SOUTH TWENTY FOUR PARGANAS

TOTAL AREA OF THE DISTRICT 9960.00 Sq. Kms.
 TOTAL POPULATION OF THE DISTRICT 8161961
 TOTAL NUMBER OF VILLAGES 2042*
 TOTAL NUMBER OF INHABITED VILLAGES 1996
 TOTAL NUMBER OF CENSUS TOWNS 111
 TOTAL NUMBER OF STATUTORY TOWNS 7
 DISTANCE FROM STATE CAPITAL TO DISTRICT HEADQUARTERS (APPROX.) 5 Kms.



* Villages spread in more than one C. D. Blocks are treated as single unit in case of District total.



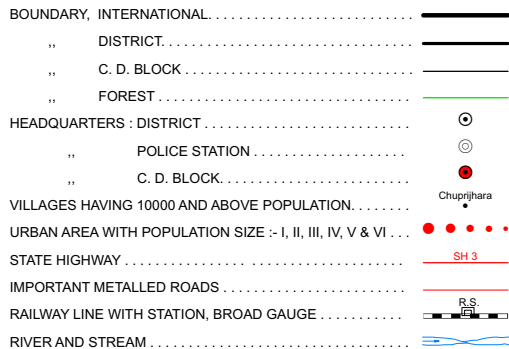
Name of Statutory Towns

- S1 Pujali (M)
- S2 Budge Budge (M)
- S3 Jaynagar Mazlipur (M)

Name of Census Towns

- | | | |
|----------------------------------|------------------------------|---------------------------------|
| 1 Rameswarpur (CT) | 32 Ramchandrapur (CT) | 63 Dihi Kalas (CT) |
| 2 Chata Kalikapur (CT) | 33 Danga (CT) | 64 Swangrampur (CT) |
| 3 Ganey Gangadharpur (CT) | 34 Bidyadharpur (CT) | 65 Bilandapur (CT) |
| 4 Asuti (CT) | 35 Kalikapur (CT) | 66 Alpojthyanagar (CT) |
| 5 Joka (CT) | 36 Chak Beña (CT) | 67 Sirakol (CT) |
| 6 Hanspukuria (CT) | 37 Sabeipur (CT) | 68 Uttar Bishnupur (CT) |
| 7 Kalua (CT) | 38 Manicha (CT) | 69 Ghola Noapara (CT) |
| 8 Ramchandrapur (CT) | 39 Bhangar Raghunathpur (CT) | 70 Usthi (CT) |
| 9 Samali (CT) | 40 Gobindapur (CT) | 71 Baripur (CT) |
| 10 Abhirampur (CT) | 41 Kalaria (CT) | 72 Uttar Kusum (CT) |
| 11 Nischintapur (CT) | 42 Gourdahā (CT) | 73 Kalikapota (CT) |
| 12 Benjanhari Achariali (P) (CT) | 43 Bansra (CT) | 74 Hasimnagar (CT) |
| 13 Uttar Raypur (CT) | 44 Rajapur (CT) | 75 Baneshwarpur (CT) |
| 14 Balarampur (CT) | 45 Bayarsing (CT) | 76 Chandpala Anantapathpur (CT) |
| 15 Birlapur (CT) | 46 Taldi (CT) | 77 Sangrampur (CT) |
| 16 Chak Kashipur (CT) | 47 Malla (CT) | 78 Chandpur (M) (CT) |
| 17 Chak Alampur (CT) | 48 Dighirpur (CT) | 79 Purba Bishnupur (M) (CT) |
| 18 Dakshin Raypur (CT) | 49 Petus (CT) | 80 Bangsiddharpur (M) (P) (CT) |
| 19 Peali (CT) | 50 Panchebhara (CT) | 81 Purba Ranaghat (CT) |
| 20 Dalutpur (CT) | 51 Mallikpur (CT) | 82 Krishna Chandrapur (CT) |
| 21 Kanyanagar (CT) | 52 Hariharpur (CT) | 83 Mathurapur (CT) |
| 22 Nahazari (CT) | 53 Salipur (CT) | 84 Kalikapur Barasat (CT) |
| 23 Nadabhangā (CT) | 54 Baruipur (P) (CT) | 85 Raynagar (CT) |
| 24 Kanganbaria (CT) | 55 Khodar Bazar (CT) | 86 Uttarparanjī (CT) |
| 25 Bora Gagan Gohalia (CT) | 56 Garia (CT) | 87 Baharu (CT) |
| 26 Barkalikapur (CT) | 57 Champahati (CT) | 88 Alipur (CT) |
| 27 Chandandahā (CT) | 58 Solgohalia (CT) | 89 Uttar Durgapur (CT) |
| 28 Ramkrishnapur (CT) | 59 Naridana (CT) | 90 Nimpihi (CT) |
| 29 Kriparampur (CT) | 60 Komarhat (CT) | 91 Tulshighata (CT) |
| 30 Amiata (CT) | 61 Shyampur (CT) | |
| 31 Chak Enayethnagar (CT) | 62 Uttar Kalas (CT) | |

H.R.F.- HEROBHANGA RESERVED FOREST
 S.R.F.- SUNDARBAN RESERVED FOREST
 C-I : PART OF C. D. BLOCK CANNING - I
 The district Headquarters of South Twenty Four Parganas is located at Alipur (Kolkata).





CENSUS OF INDIA 2011

WEST BENGAL

SERIES-20

PART XII - B

DISTRICT CENSUS HANDBOOK

SOUTH TWENTY FOUR PARGANAS

**VILLAGE AND TOWN WISE
PRIMARY CENSUS ABSTRACT (PCA)**



2011

**Directorate of Census Operations
West Bengal**



Kapil Muni's Ashrama Holy Dip at Ganga Sagar and The Royal Bengal Tiger

Where man and nature have formed from time immemorial a dialectical balance of unity. Jungles - the Sundarbans - skirt the waves of the sea --the Bay of Bengal. A unique habitat of animals this district also provides one of the best sites where nature's botanical excellence could flourish. Archaeologists found Diamond Harbour, Baruipur, Mathurapur, Kultali etc. as areas where relics of ancient culture are available in plenty. Kakdwip immortalized by Tebhaga peasant uprisings overlooks Sagar where the Ganga Sagar Mela takes place every year. Housing Kapil Muni's Ashram it is one of the first ten pilgrimage sites of Hinduism. Shady trees, lush green paddy fields, ancient monuments, varieties of temples, masjids and churches and a population-mix of the most wide range this district is struggling to life from the sublimity of its culture of the vivacity of modernism, from a secular integration of national purposes to the best specimen of unity in diversity that West Bengal and at large India cerie.

Contents

		Pages
1	Foreword	1
2	Preface	3
3	Acknowledgement	5
4	History and Scope of the District Census Handbook	7
5	Brief History of the District	9
6	Administrative Setup	12
7	District Highlights - 2011 Census	16
8	Important Statistics	17
9	Section - I Primary Census Abstract (PCA)	
	(i) Brief note on Primary Census Abstract	20
	(ii) District Primary Census Abstract	25
	(iii) Appendix to District Primary Census Abstract Total, Scheduled Castes and Scheduled Tribes Population - Urban Block wise	63
	(iv) Primary Census Abstract for Scheduled Castes (SC)	153
	(v) Primary Census Abstract for Scheduled Tribes (ST)	179
	(vi) Rural PCA-C.D. blocks wise Village Primary Census Abstract	199
	(vii) Urban PCA-Town wise Primary Census Abstract	535
10	Section -II Tables based on Households Amenities and Assets (Rural /Urban) at District and Sub-District level.	
	(i) Table -1: Households by Ownership status and by Number of Dwelling rooms occupied in the District, 2011	587

(ii)	Table -2:	Percentage distribution of Households living in Permanent, Semi permanent and Temporary houses, 2011	588
(iii)	Table -3:	Number and Percentage of Households by main source of Drinking water, 2011	592
(iv)	Table -4:	Number and Percentage of Households by main source of Lighting, 2011	596
(v)	Table -5:	Number and Percentage of Households by type of Latrine facility, 2011	600
(vi)	Table -6:	Number and Percentage of Households by type of Drainage connectivity for waste water outlet, 2011	604
(vii)	Table -7:	Number and Percentage of Households by availability of Kitchen facility, 2011	606
(viii)	Table -8:	Number and Percentage of Households by type of fuel used for Cooking, 2011	608
(ix)	Table -9:	Number and Percentage of Households availing Banking services and number of Households having each of the specified Assets, 2011	612

FOREWORD

The District Census Handbook (DCHB) is an important publication of the Census Organization since 1951. It contains both Census and non Census data of urban and rural areas for each District. The Census data provide information on demographic and socio-economic characteristics of population at the lowest administrative unit i.e. of each Village and Town and ward of the District. The Primary Census Abstract (PCA) part of this publication contains Census data including data on household amenities collected during 1st.phase of the Census i.e. House Listing and Housing Census. The non Census data presented in the DCHB is in the form of Village Directory and Town Directory contain information on various infrastructure facilities available in the village and town viz; education, medical, drinking water, communication and transport, post and telegraph, electricity, banking, and other miscellaneous facilities. Later on, the Telegraph Services were closed by the Government of India on 15th. July, 2013. The data of DCHB are of considerable importance in the context of planning and development at the grass-root level.

2. In the 1961 Census, DCHB provided a descriptive account of the District, administrative statistics, Census tables and Village and Town Directory including Primary Census Abstract. This pattern was changed in 1971 Census and the DCHB was published in three parts: Part-A related to Village and Town Directory, Part-B to Village and Town PCA and Part-C comprised analytical report, administrative statistics, District Census tables and certain analytical tables based on PCA and amenity data in respect of Villages. The 1981 Census DCHB was published in two parts: Part-A contained Village and Town Directory and Part-B the PCA of Village and Town including the SCs and STs PCA up to Tahsil/Town levels. New features along with restructuring of the formats of Village and Town Directory were added. In Village Directory, all amenities except electricity were brought together and if any amenity was not available in the referent Village, the distance in broad ranges from the nearest place having such an amenity, was given.

3. The pattern of 1981 Census was followed by and large for the DCHB of 1991 Census except the format of PCA. It was restructured. Nine-fold industrial classification of main workers was given against the four-fold industrial classification presented in the 1981 Census. In addition, sex wise population in 0-6 age group was included in the PCA for the first time with a view to enable the data users to compile more realistic literacy rate as all children below 7 years of age had been treated as illiterate at the time of 1991 Census. One of the important innovations in the 1991 Census was the Community Development Block (CD Block) level presentation of Village Directory and PCA data instead of the traditional Tahsil/Taluk/PS level presentation.

4. As regards DCHB of 2001 Census, the scope of Village Directory was improved by including some other amenities like banking, recreational and cultural facilities, newspapers & magazines and 'most important commodity' manufactured in a Village in addition to prescribed facilities of earlier Censuses. In Town Directory, the statement on Slums was modified and its coverage was enlarged by including details on all slums instead of 'notified slums'.

5. The scope and coverage of Village Directory of 2011 DCHB has been widened by including a number of new amenities in addition to those of 2001. These newly

added amenities are: Pre-Primary School, Engineering College, Medical College, Management Institute, Polytechnic, Non-formal Training Centre, Special School for Disabled, Community Health Centre, Veterinary Hospital, Mobile Health Clinic, Medical Practitioner with MBBS Degree, Medical Practitioner with no degree, Traditional Practitioner and faith Healer, Medicine Shop, Community Toilet, Rural Sanitary Mart or Sanitary Hardware Outlet in the Village, Community Bio- gas, Sub Post Office, Village Pin Code, Public Call Office, Mobile Phone Coverage, Internet Cafes/ Common Service Centre, Private Courier Facility, Auto/Modified Autos, Taxis and Vans, Tractors, Cycle-pulled Rickshaws, Carts driven by Animals, Village connected to National Highway, State Highway, Major District Road, and Other District Road, Availability of Water Bounded Macadam Roads in Village, ATM, Self-Help Group, Public Distribution System(PDS) Shop, Mandis/Regular Market, Weekly Haat, Agricultural Marketing Society, Nutritional Centers (ICDS), Anganwadi Centre, ASHA (Accredited Social Health Activist), Sports Field, Public Library, Public Reading Room, Assembly Polling station, Birth & Death Registration Office. In the Town Directory, seven Statements containing the details and the data of each Town have been presented viz.; (i)-Status and Growth History of Towns,(ii)- Physical Aspects and Location of Towns, (iii)-Civic and other Amenities, (iv)-Medical Facilities, (v)-Educational, Recreational & Cultural Facilities, (vi)- Industry & Banking, and (vii)- Civic & other amenities in Slums respectively. CD Block wise data of Village Directory and Village PCA have been presented in DCHB of 2011 Census as presented in earlier Census.

6. The data of DCHB 2011 Census have been presented in two parts, Part-A contains Village and Town Directory and Part-B contains Village and Town wise Primary Census Abstract. Both the Parts have been published in separate volumes in 2011 Census.

7. The Village and Town level amenities data have been collected, compiled and computerized under the supervision of Shri Deepak Ghosh, IAS., Director of Census Operation, West Bengal. The task of Planning, Designing and Co-ordination of this publication was carried out by Dr. Pratibha Kumari, Assistant Registrar General (SS) under the guidance & supervision of Dr. R.C.Sethi, Ex-Addl. RGI and Shri Deepak Rastogi present Addl.RGI. Shri A.P. Singh, Deputy Registrar General, (Map) provided the technical guidance in the preparation of maps. Shri A.K. Arora, Joint Director of Data Processing Division under the overall supervision of Shri M.S.Thapa, Addl. Director (EDP) provided full cooperation in preparation of record structure for digitization and validity checking of Village and Town Directory data and the programme for the generation of Village Directory and Town Directory including various analytical inset tables as well as Primary Census Abstract (PCA). The work of preparation of DCHB, 2011 Census has been monitored in the Social Studies Division. I am thankful to all of them and others who have contributed to bring out this publication in time.

(C.Chandramouli)
Registrar General &
Census Commissioner, India

New Delhi.

Dated:- 16-06-2014

PREFACE

The District Census Hand Book or DCHB is the most popular and widely used publication which is compiled and prepared by the Census Organization. The first ever DCHB was published in the year 1951. Thereafter Census Directorate is coming up with the publication of DCHB in every decadal Census and the present volume of DCHB of 2011 is seventh in the series.

Over the time, the contents of DCHB have been changing keeping in track with the requirement of the data user on different amenities. Since DCHB is a compilation of Census and non-Census data, the presentation is being done in two parts, viz. the Part-A and Part-B separately for each district. Part-A contains Village & Town Directory data with some important tables depicting availability of basic civic amenities such as drinking water facilities, educational facilities, post & telegraph facilities, banking facilities etc. at the C.D. Block/Village and Town level. Part-B on the other hand contains District Primary Census Abstract of Total Population including Scheduled Castes and Scheduled Tribes at the C.D. Block/Village level and for urban units like for Statutory Towns and Census Towns, it is ward level. Part-B contains data for sex wise distribution of population, age group of 0-6 years, literate and illiterate, Scheduled Castes and Scheduled Tribes, worker and non-worker data, economic category i.e. cultivator, agricultural labour, household industry worker and other worker.

Apart from the above, DCHB also furnishes a variety of essential information pertaining to the district like brief history, the information about administrative set-up, location, climate, economic resources, land use, transport, industry, trade and commerce, place of historical, archaeological and tourists importance etc. It also provides brief analysis of Census data, presentation of the data through various tables, graphs and maps has made the publication much more attractive and valuable.

Most sincere and deepest gratitude is expressed to Dr. C. Chandramouli, IAS, Registrar General and Census Commissioner, India for his constant inspiration, support and valuable suggestions. The support and assistance of Dr. R.C. Sethi, former Additional Registrar General and Shri Deepak Rastogi, present Additional Registrar General, worth special mentioning. Our earnest gratitude to them. We are also grateful to Dr. A.P. Singh, former Deputy Registrar General (Map) for providing the technical guidance in the preparation of maps and to Dr. Pratibha Kumari, Assistant Registrar General (SS) for her overall supervision. Shri A.K. Arora, Joint Director of Data Processing Division under the overall supervision of Shri M.S. Thapa, Additional Director

(EDP) provided full co-operation in preparation of record structure for digitization and validity checking of Village and Town Directory data and the programme for the generation of Village Directory and Town Directory including various analytical inset tables as well as Primary Census Abstract (PCA). Heartfelt thanks to all the Officers of the Office of the Registrar General, India who contributed their share in befitting manner.

The sincere contributions made by the District Magistrates of all districts, Municipal Commissioners of Kolkata and Haora Municipal Corporations, District Census Officers, Additional District Census Officers (Officer In-charge, Census) and innumerable Village, C.D. Block and Town level officials of all the districts of West Bengal for arranging collection of village and town directory data by the local officials from the villages/towns under their respective jurisdiction are hereby acknowledged with thankfulness.

At this Directorate level, sincere thanks are due to all those who put utmost sincerity and zeal towards the successful completion of this publication within the stipulated time. As it is not feasible to express recognitions individually, a separate page of acknowledgement is included in this publication.

25-08-2015
Kolkata

Directorate of Census Operations, West Bengal

Acknowledgements

- A. The Directorate of Census Operations, West Bengal respectfully acknowledges the devoted, sincere hard work rendered by about two lakhs Census Enumerators, Supervisors and Officials at the District, Block and Municipal levels without whose heroic efforts, the Census 2011 could never be undertaken.
- B. The Census Directorate, West Bengal also gratefully acknowledges the sincere and dedicated work of the following officers/officials of this Directorate associated with the preparation of this District Census Hand Book, 2011 whose hard-work, dedication and diligence has made the publication of this volume possible.

Drafting of Analytical Notes:

Shri Pranab Kumar Majumdar,	Joint Director (Retired)	Dr. Palash Chandra Coomar,	Joint Director
Shri SubhashDasgupta,	Deputy Director	Shri Arunasish Chatterjee,	Deputy Director
Shri P.P. Joy,	Deputy Director	Smt. Keka Ghosh,	Assistant Director
Shri Subhasish Chatterjee,	Assistant Director	Smt. ParnalekhaDasgupta,	Assistant Director
Smt. MoumitaGuha,	Assistant Director	Smt. Sayantika Basu,	Assistant Director
Smt. Tandra Dutta,	Assistant Director	Dr. Utpal Kumar Mandal,	Senior Geographer
Shri PrasunGanguly,	D.E.O. Grade-B		

Data Entry of Village & Town Directory, Generation of Tables at DCO level, Validity Checking :

Smt. LopamudraGhosal,	S.I. Grade II	Shri Siddhartha Chatterjee,	S.I. Grade II
Shri Sandip Kumar Panja,	S.I. Grade II,	Shri Sujita Kumar Pradhan,	S.I. Grade II
Shri Tarun Sarkar,	S.I. Grade II	Shri Arvind,	S.I. Grade II
Smt. NayanaNandan,	S.I. Grade II	Smt. DebsmitaMajumdar,	S.I. Grade II
Shri PrasunGanguly,	D.E.O. Grade B	Shri BibhasKanti Hira,	D.E.O. Grade B
Smt. Arpita Ghosh,	Former Compiler	Smt. Hemlata Singh,	Compiler
Smt. Aditi Goswami,	Compiler	Shri Deepak Kumar,	Compiler

Officers and Officials of Data Centre

Preparation of Maps :

Shri Kailash Das,	Research Officer (Map)	Dr Utpal Kumar Mandal,	Senior Geographer
Shri Pradeep Kumar Das,	Sr. Drawing Assistant	Smt. SumarTopno,	Senior Draughtsman
Shri KartickMurmu,	Senior Draughtsman	Shri AsokMondal,	Senior Draughtsman
Shri Prashanta Roy,	Senior Draughtsman	Shri Sanjib Das,	Senior Draughtsman
Shri TapanBhattacharjee,	Senior Draughtsman		

Preparation of Camera Ready Copy :

Shri PrasunGanguly,	D.E.O. Grade B
---------------------	----------------

Preparation of e-book :

Shri BibhasKanti Hira,	D.E.O. Grade B	Shri Prashant Kumar,	D.E.O. Grade B
Shri PrasunGanguly,	D.E.O. Grade B	Shri Prashanta Roy,	Senior Draughtsman

In-house Printing :

Shri PrasunGanguly,	D.E.O. Grade B	Shri Prashant Kumar,	D.E.O. Grade B
Shri Ashok Pradhan,	MTS	Shri Madhusudan Das,	MTS

ORGI- Data Processing Division:

Shri Jaspal Singh Lamba

Ms. Usha

Shri Anurag Gupta

Shri Mukesh K.Mahawar

Ms. Shagufta Nasreen Bhat

Ms. Kiran Bala Saxena

Shri Shailender Kumar Vats

Shri Anuj Kumar

Deputy Director

Assistant Director

DPA Grade 'A'

DPA Grade 'A'

DPA Grade 'A'

Sr. Supervisor

Jr.consultant

Jr.consultant

HISTORY AND SCOPE OF THE DISTRICT CENSUS HANDBOOK

The need of data at the grass root level for the administrative and planning purposes at sub micro level as well as academic studies prompted the innovation of District Census Handbook. District Census Handbook is a unique publication from the Census organization which provides most authentic details of census and non-census information from village and town level to district level. The District Census Handbook was firstly introduced during the 1951 Census. It contains both census and non census data of urban as well as rural areas for each district. The census data contain several demographic and socio-economic characteristics of the lowest administrative unit i.e. of each village and town and ward of the district. The non census data comprise of data on availability of various civic amenities and infrastructural facilities etc. at the town and village level which constitute Village Directory and Town Directory part of the DCHB. The data of DCHB are of considerable importance in the context of planning and development at grass-root level.

In 1961 census DCHB provided a descriptive account of the district, administrative statistics, census tables and village and town directory including Primary Census Abstract. This pattern was changed in 1971 Census and the DCHB was published in three parts: Part-A related to village and town directory, Part-B to village and town PCA and Part-C comprised analytical report, administrative statistics, district census tables and certain analytical tables based on PCA and amenity data in respect of villages. The 1981 census DCHB was published in two parts: Part-A contained village and town directory and Part-B the PCA of village and town including the SCs and STs PCA up to tahsil/town levels. New features along with restructuring of the formats of village and town directory were added into it. In Village Directory, all amenities except electricity were brought together and if any amenity was not available in the referent village, the distance in broad ranges from the nearest place having such an amenity, was given.

The pattern of 1981 census was followed by and large for the DCHB of 1991 Census except the format of PCA. It was restructured. Nine-fold industrial classification of main workers was given against the four-fold industrial classification presented in the 1981 census. In addition, sex wise population in 0-6 age group was included in the PCA for the first time with a view to enable the data users to compile more realistic literacy rate as all children below 7 years of age had been treated as illiterate at the time of 1991 census. One of the important innovations in the 1991 census was the Community Development Block (CD Block) level presentation of village directory and PCA data instead of the traditional tahsil/taluk/PS level presentation.

As regards DCHB of 2001 Census, the scope of Village Directory was improved by including some other amenities like banking, recreational and cultural facilities, newspapers & magazines and 'most important commodity' manufactured in a village in addition to prescribed facilities of earlier censuses. In Town Directory, the statement on Slums was modified and its coverage was enlarged by including details on all slums instead of 'notified slums'.

The scope and coverage of Village Directory of 2011 DCHB has been widened by including a number of new amenities in addition to those of 2001. In the Town Directory, seven Statements containing the details and the data of each town have been presented viz.; (i)-Status and Growth History of towns,(ii)- Physical Aspects and Location of Towns, (iii)-Civic and other Amenities, (iv)-Medical Facilities, (v)-Educational, Recreational & Cultural Facilities, (vi)- Industry & Banking, and (vii)- Civic & other amenities in Slums respectively. CD Block wise data of Village Directory and Village PCA have been presented in DCHB of 2011 census as presented in earlier census. The data of DCHB 2011 Census have been presented in two parts, Part-A contains Village and Town Directory and Part-B contains Village and Town wise Primary Census Abstract. Both the Parts have been published in separate volumes in 2011 Census.

Brief history of the District

The district of South Twenty Four Parganas derives its name from the number of parganas comprised in the *Zamindari* (Land Lordship) of Calcutta(modern Kolkata), which was ceded to East India Company in 1757 by the then *Nawab* (King) of Bengal Mir Jafar. On the 20th December 1757, *Nawab* Mir Jafar, made an agreement with the East India Company regarding the *Zamindari* or landholder's right over a tract of country known as the *Zamindari* of Calcutta or as the Twenty Four Parganas *Zamindari* from the number of parganas including in it. The names of such parganas were : (1) Akbarpur (2) Amirpur (3) Azimabad (4) Balia (5) Baridhati (6) Basandhair (7) Calcutta (8) Dokhin Sagar (9) Garh (10) Hathiagarh (11) Ikhtiarpur (12) Kharijuri (13) Khaspur (14) Maidanmal (or Mednimall) (15) Magura (16) Manpur (17) Mayda (18) Munragacha (19) Paikan (20) Pechakuli (21) Satal (22) Shahnagar (23) Shahpur, and (24) Uttar Pargana. The tract lay chiefly to the south of Calcutta and comprised an area of 882 square miles. On 1st March 1986, Twenty Four Parganas district has been bifurcated into two districts and North Twenty Four Parganas and South Twenty Four Parganas districts have been commissioned.

References to this portion of the Gangetic delta have been found in the great epic of *Mahabharata* and some of the *Puranas* (Hindu holy book) which shows the importance of the landmass even at the dawn of the history. At the time of *Raghuvansa*, the Pillars of Victory on the isles in the midst of the Ganges was established by Raghu, in all probability, these islands represented the present area of the Twenty Four Parganas. A part of the country of people variously called Gangaridae, Gangaridai, Gangarides etc. were the main habitant in this landmass but till date very little is known about these people. References to this country is also found in the writings of Greek navigators, geographers, chroniclers and historians writing between the first century B.C. and the third century A.D. Accounts taken together of Diodorus Siculus, the B.C. first century historian, Pliny, the first century A.D. historian, Ptolemy, the famous second century geographer and Q. Curtius Rufus, the first century A.D. writer, it seems that the whole of deltaic Bengal lies between the Bhagirathi-Hugli rivers in the west, the Padma-Meghnarivers in the east and the Ganga-Padma rivers in the north and was the land of the Gangaridai people and the present day district of South Twenty Four Parganas occupies the southern part of this tract. Ptolemy's map of the second century A.D. shows the south of the delta as cut up by rivers and estuaries to such an extent that it was practically a collection of islands. In the seventh century, A.D., the district may have formed part of the land referred as 'Samatata' as described by the Chinese pilgrim Heuen Tsiang (Yuan Chwang). It was a low-lying country bordering of the sea and rich with crops, flowers and fruits. Its climate was soft and its inhabitants were of small

stature, hardy and with black complexion. He also mentioned that Buddhism was represented by a large number of Monasteries (*Bihar*) and Priests but the numbers of Hindu Temples were far greater. Samatata is also mentioned as a tributary frontier kingdom of the Gupta Empire in an inscription of the great Gupta King Samudragupta. In the opinion of General Alexander Cunningham, often referred as the father of the Archaeological Survey of India during the nineteenth century, the whole of the delta was between the Bhagirathi river and the main stream of the Ganges river with its Capital as Jessore in present day Bangladesh which was included in the Samatata. But the distances given by Heuen Tsiang seems to indicate that the site of this city must be identified either with Decca (present day Dhaka in Bangladesh) or with some places in the Bikrampur Pargana in the same district. However, there is also a possibility that Samatata appears to be merely another name applied to Vanga on account of its flat and low coast line. A few details of the district may also be granted from a Bengali poem of Bipradasa, dated 1495 and from 'Ain-i-Akbari', the sixteenth century book of on the account of the administration and socio-political events during the rule of Mughal Emperor Akbar. The poem of Bipradasa, which describes the voyage of a merchant named Chand Saudagar from Bardhaman district to the sea, mentions several river-side villages i.e. Bhatpara, Baruiapur, Ariadaha and Ghusuri. From 'Ain-i-Akbari', we find that the district formed part of the *Sarkar* or revenue division of Satgaon, which extended from near Sagar Island on the south of a little above Plassey on the north and from the Kabadak river of the east to beyond the Hugli river on the west. Modern day Kolkata (*Kalikata*) is mentioned with two other *mahals* (area) and several of the present Parganas are found in the list of *mahals*.

It is found that the actual ruler of the Sundarbans have been a Hindu Chieftain named Pratapaditya, who ruled from 1561 to 1611 A.D., who really enjoyed independence in the south and south-east of the Gangetic delta. There were twelve or more kingdoms which paid no tribute or displayed royal splendour. They did not call themselves kings but *Bhuiyas* (Chiefs). Pratapaditya was one of the famous *Baro-Bhuiyans* (literally meaning Twelve Chieftains) of Bengal and established an independent Hindu rule in Bengal. Pratapaditya fought against the Mughal imperial army during its inroad into Bengal in the early 17th century. His father Shrihari (Shridhar), a *Kayastha* (a Hindu caste), was an influential officer in the service of Muslim ruler Daud Khan Karrani, the last independent *Sultan* (Emperor) of Bengal. On the fall of Daud, he fled away and set up a kingdom for himself in the marshy land to the extreme south of Khulna district (presently at Bangladesh) and took the title of *Maharaja*. Pratapaditya succeeded to the kingship in 1574. The travel diary of Abdul Latif and the contemporary European writers, all testify to the personal ability of Pratapaditya, his political pre-eminence, material resources and martial strength, particularly in war-boats. His territories covered the

greater part of what is now included in the greater Jessore, Khulna, Barisal of present day Bangladesh and large portions of present day South Twenty Four Parganas districts. He established his capital at Dhumghat, a strategic position at the confluence of the Jamuna and Ichhamati rivers. He built Jashoreshwari Kali Temple, two big and four small domed *Hammankhana* which have a great archeological value.

It is known from the history of the district that during the Muslim rule in Bengal, the area covered by the district at present was included in Satgram Kingdom in Bengal. The civic, criminal and revenue jurisdiction of the district underwent some changes during the period from 1757 to 1800 A.D. In order to overcome administrative inconvenience, the district was divided into parts in 1814 and 1834 A.D. respectively. The jurisdiction of the Sub-divisions was changed as and when required. But afterwards, for administrative exigency the district remained intact for a pretty long time.

During the Wahabi Movement in Bengal under the leadership of Titu Mir (Titu Miyan), a resident of undivided Twenty Four Parganas, against the British Government, the district got highlighted. Another most notable event in the history of the district was the mutiny which broke out among the *Sepoys* (soldiers) stationed at Barrackpur during the Burmese War (1824). The *Sepoys* had not enlisted to serve beyond the seas but only in counties to which they could march. Later, again in 1857, the Mutiny broke out in Barrackpur town of the Twenty Four Parganas district. At that time Barrackpur was the Head Quarters of the Presidency Division of the Army, under the command of General John Hearsey. The *Sepoys* refused in a great extent to use the cartridge greased with fat of cows or swine which the *Sepoys* had to bite before loading. The mutiny had a great impact not only in the army but also in the civic body. This area achieved its aristocracy through all these events.

In 19th Century, some police stations of Nadia and Jessore districts were amalgamated with the district. In 1861, the district was formed with 8 Sub-divisions viz. (1) Alipur (2) Diamond Harbour (3) Barasat (4) Barrackpore (5) Dum Dum (6) Baruipur (7) Basirhat, and (8) Satkhira. The physical features of the district Twenty Four Parganas are those common to deltaic land within the limits of the Gangetic delta and it is little raised above flood level. Lastly, on 1st March 1986, Twenty Four Parganas district has been bifurcated into two districts and North Twenty Four Parganas and South Twenty Four Parganas districts have been commissioned.

Administrative Set Up :

(i) Region of the State where District is located:

The erstwhile Twenty Four Parganas district was bifurcated on 1st March 1986 into two parts viz. North Twenty Four Parganas and South Twenty Four Parganas. Before bifurcation, the district of Twenty Four Parganas was the largest district in West Bengal. In account of land surface area, the South Twenty Four Parganas district is larger than the North Twenty Four Parganas district. South Twenty Four Parganas is the largest district of West Bengal State and the second most populous district, located at the South-East corner of the State and it lies between 22°33'45" and 21°29'00" North latitude and between 89°04'50" and 88°03'45" East longitude covering an area of 9,960 sq. km.

(ii) Total number of C.D. Blocks or the next Administrative units of the District and changes therein including Jurisdictional Changes during 2001-2011 :

The district has 5 Sub-divisions namely (i) Alipore Sadar (ii) Baruipur (iii) Canning (iv) Diamond Harbour, and (v) Kakdwip. There are 33 Police Stations in the district and the Sub-division wise distribution of Police Stations are as follows :

Alipore Sadar Sub-division : There are five Police Stations in the Alipore Sadar Sub-division, namely (1) Maheshtala (2) Bishnupur (3) Budge Budge (4) Nodakhaliand (5) Rabindranagar.

Baruipur Sub-division : In Baruipur Sub-division, there are eight Police Stations namely (1) Sonarpur (2) Joynagar (3) Kultali (4) Maipit Coastal (5) Baruipur (6) Bhangar (7) Kolkata Leather Complex, and (8) Kashipur.

Canning Sub-division : This Sub-division have five Police Stations, namely (1) Canning (2) Jibantala (3) Basanti (4) Gosabaand, and (5) Sunderban Coastal.

Diamond Harbour Sub-division : The Diamond Harbour Sub-division have nine Police Stations, namely (1) Usti (2) Mograhat (3) Mondirbazar (4) Kulpi (5) Falta (6) Diamond Harbour (7) Ramnagar (8) Mathurapurand, and (9) Raydighi.

Kakdwip Sub-division : In Kakdwip Sub-division, there are six Police Stations, namely (1) Kakdwip (2) Namkhana (3) Dholarhat (4) Sagar (5) Patharpratima, and (6) Frazerganj.

There are 29 Community Development Blocks (C.D. Blocks) and 7 Municipalities in the district in 2011 and Sub-division wise they falls in the following way :

Alipore Sadar Sub-division : This Sub-division have five C.D. Blocks, namely (1) Thakurpukur-Maheshtala (2) Bishnupur-I (3) Bishnupur-II (4) Budge-Budge-I, and (5) Budge-Budge-II. There are three municipalities viz. (1) Budge-Budge (M) (2) Maheshtala (M),and (3) Pujali (M).

Baruipur Sub-division : This Sub-division have seven C.D. Blocks namely (1) Sonarpur (2) Joynagar-I (3) Joynagar-II (4) Kultali (5) Baruipur (6) Bhangar-I, and (7) Bhangar-II. There are three municipalities also namely (1) Joynagar-Mazilpur (M) (2) Baruipur(M), and (3) Rajpur-Sonarpur (M).

Canning Sub-division : This Sub-division has four C.D. Blocks namely (1) Canning-I (2) Canning-II (3) Basanti, and (4) Gosaba, but the Sub-division does not have any Municipality.

Diamond Harbour Sub-division : The Diamond Harbour Sub-division have nine C.D. Blocks, namely (1) Mograhat-I (2) Mograhat-II (3) Mandirbazar (4) Kulpi (5) Falta (6) Diamond Harbour-I (7) Diamond Harbour-II (8) Mathurapur-I (9) Mathurapur-II and only one municipality i.e. Diamond Harbour (M).

Kakdwip Sub-division : There are only four C.D. Blocks in the Sub-division, they are (1) Kakdwip (2) Namkhana (3) Sagar, and (4) Patharpratima. There is no municipality in this Sub-division.

(iii) Total number of Towns/Villages etc. :

As per Census of India 2011, there are 7 municipalities in the district namely (1) Budge-Budge(M) (2) Maheshtala (M) (3) Pujali (M) (4) Joynagar-Mazilpur (M) (5) Baruipur (M) (6) Rajpur-Sonarpur (M), and (7) Diamond Harbour(M).

The remaining urban units are classified as Census Towns or Non-municipal towns numbering 111. They are Joka (CT), Chata Kalikapur (CT), Ganye Gangadharpur (CT), Rameswarpur (CT), Asuti (CT), Hanspukuria (CT), Kalua (CT), Ramchandrapur (CT), Samali (CT), Uttar Raypur (CT), Balarampur (CT), Buita (CT), Benjanhari Acharial (P) (CT), Abhirampur (CT), Nischintapur (CT), Birlapur (CT), Chak Kashipur (CT), Chak Alampur (CT), Bowali (CT), Dakshin Raypur (CT), Poali (CT), Daulatpur (CT), Bhasa (CT), Bishnupur (CT), Kanyanagar (CT), Nahazari (CT), Nadabhanga (CT), Kanganbaria (CT), Bora Gagangohalia (CT), Chanddandaha (CT), Barkalikapur (CT), Patharberia (CT), Ramkrishnapur (CT), Amtala (CT), Kriparampur (CT), Chak Enayetnagar (CT), Radhanagar (CT), Danga (CT), Ramchandrapur (CT), Bidyadharpur (CT), Kalikapur (CT), Chak Baria (CT), Sahebpur (CT), Maricha (CT), Bhangar Raghunathpur (CT), Gobindapur

(CT), Kalaria (CT), Gaur Daha (CT), Banshra (CT), Rajapur (CT), Taldi (CT), Bayarsing (CT), Matla (CT), Dighirpar (CT), Makhal Tala (CT), Petua (CT), Garia (CT), Panchghara (CT), Mallikpur (CT), Hariharpur (CT), Champahati (CT), Solgohalia (CT), Naridana (CT), Baruipur (P) (CT), Salipur (P) (CT), Khodar Bazar (CT), Komarhat (CT), Dhamua (CT), Shyampur (CT), Nainan (CT), Uttar Kalas (CT), Dihi Kalas (CT), Swangrampur (CT), Bilandapur (CT), Magrahat (CT), Ajodhyanagar (CT), Sirakol (CT), Uttar Bishnupur (CT), Ghola Noapara (CT), Usthi (CT), Barijpur (CT), Uttar Kusum (CT), Kalikapota (CT), Bamna (CT), Hasimnagar (CT), Baneshwarpur (CT), Chandpala Anantapathpur (CT), Fatepur (CT), Masat (CT), Sangrampur (CT), Mohanpur (CT), Durganagar (CT), Patdaha (CT), Berandari Bagaria (CT), Dhola (CT), Chandpur (M) (CT), Bangsidharpur (M) (P) (CT), Purba Bishnupur (M) (CT), Purba Ranaghat (CT), Lalpur (CT), Krishna Chandrapur (CT), Mathurapur (CT), Raynagar (CT), Kalikapur Barasat (CT), Baharu (CT), Uttarparanij (CT), Alipur (CT), Uttar Durgapur (CT), Nimpith (CT), Tulshighata (CT), and Basanti (CT).

There is no Municipal Corporation in the district.

A total of 1,996 villages are distributed in 29 C.D. Blocks of the district, out of which only 48 villages are uninhabited.

(iv) If the District is newly created, the area from which it has been carved out:

It is not a newly created district.

(v) Urban Local Bodies :

India has seen the formation of urban local bodies since the time of Indus Valley Civilization. The first Municipal Corporation was set up at erstwhile Madras (now Chennai) under a charter granted by James-II during the British rule in 1687. There are different types of urban local bodies, namely, Municipal Corporations, Municipal Councils, Municipalities, Notified Area Committees and Cantonment Boards etc. Except the Cantonment Boards all other types of municipal bodies are governed by the state municipal laws. Cantonment Boards are controlled by the Central Act called Cantonment Acts, 1924. A municipality is constituted with elected members of the inhabitants of a city or town and municipal corporations, and is created by the enactment of State Legislatures or of Parliament in case of Union Territories. The area which does not fulfil all the conditions lay down as necessary for the constitution of a municipality or it may also be created for newly developing towns or areas are known as Notified Area Committee. Except Notified Area, the councils of all these corporate bodies comprise of elected members of the public through adult franchise (citizen of 18 years and above) based on secret ballot. The notified area is governed by the State Governments through a body nominated by it. Apart from overall planning, creation and maintenance of Civil

Administration, the primary object of every urban local body is to provide certain civic amenities to the people.

South Twenty Four Parganas district has 7 Municipalities. There are 29 Panchayat Samities and 312 Gram Panchayats covering 1,996 villages as per 2011 Census.

District Highlights - 2011 Census

- South 24 Parganas District comprises of 29 C.D. Blocks and 7 Statutory Towns.
- There are total 2,042 villages and 111 Census Towns in the District.
- South 24 Parganas District 2nd most populated District and has the highest Child (0-6 year's) Population in the State.
- South 24 Parganas District has highest Scheduled Caste Population in the State.
- South 24 Parganas District occupies 14th position in terms of Scheduled Tribe Population in the State.
- The percentage of urban share of Population of South 24 Parganas District has expanded from 15.7% (2001 Census) to 25.6% (2011 Census) of total Population of respective Census.
- South 24 Parganas District ranks 4th in decadal Population growth rate among the Districts with 18.2%.
- The density of Population (Population per square km) of the District is 819 per square km which makes its rank 12th in the State.
- The Sex Ratio of the District is 956 (No. of females per 1000 males) which is higher than the State's Sex Ratio (950) and it ranks 6th in the State along with the Districts Birbhum and Dakshin Dinajpur. The District slips to the 8th rank along with Bardhaman District when only Rural Sex Ratio (954) is considered. In case of Scheduled Caste & Scheduled Tribe Population it ranks 8th (946) & 13th (971) respectively.
- In case of proportion of Child Population (0-6 years), South 24 Parganas District ranks 6th in the State (12.6%).
- South 24 Parganas District has experienced slight decline in Child Sex Ratio (CSR) from 964 in 2001 Census to 963 in 2011 Census vis-à-vis for the State a decline from 960 in 2001 Census to 956 in 2011 Census has been noticed.
- Literacy Rate of the District is 77.5% (higher than the State average of 76.3%) thereby making its rank 8th in the State.
- The Work Participation Rate has risen from 32.5 (in 2001 Census) to 36.3 (in 2011 Census) and in this case it ranks 15th in the State.
- In South 24 Parganas District the percentage of Main Workers to Total Workers has dropped from 74.8 in 2001 Census to 67.6 in 2011 Census similar to the State where the percentage 78.1 in 2001 Census dips into 73.9 in 2011 Census.
- There are 75 (seventy five) Villages having Population 10,000 and above.
- JioIPukur (Magrahat-I C.D. Block) is the least populated Village in the District with Population 4.
- Ganespur (Kakdwip C.D. Block) is the most populated (Population 32,932) Village in the District.
- Kulpi C.D. Block has the highest number of Villages (180) and Budge Budge-I C.D. Block has the lowest number of Villages (13) in the District.
- South 24 Parganas District has the highest area (9960.00 sq km) in the State.
- Other Workers constitute the main work force i.e. 52.7 percent of Total Workers.
- There are 48 uninhabited listed Villages in the District.
- A large portion in the southern part of the district is covered with thick Mangrove forests of created in the riverine delta created in the confluence of the rivers Ganga, Brahmaputra, Padma known as the Sundarban Reserve Forest which is included in the UNESCO World Heritage Site. Sundarban is a prominent National Park, Tiger Reserve and Biosphere Reserve in the country and in the world.

Important Statistics

		State		District		
Number of Villages	Total	40,203		2,042		
	Inhabited	37,468		1,994		
	Uninhabited	2,735		48		
Number of Towns	Statutory	129		7		
	Census	780		111		
	Total	909		118		
Number of Households	Normal	2,03,09,872		17,75,756		
	Institutional	41,796		4,057		
	Houseless	28,647		1,408		
Population	Total	Persons	9,12,76,115		81,61,961	
		Males	4,68,09,027		41,73,778	
		Females	4,44,67,088		39,88,183	
	Rural	Persons	6,21,83,113		60,74,188	
		Males	3,18,44,945		31,09,219	
		Females	3,03,38,168		29,64,969	
	Urban	Persons	2,90,93,002		20,87,773	
		Males	1,49,64,082		10,64,559	
		Females	1,41,28,920		10,23,214	
Percentage Urban Population		31.87		25.58		
Decadal Population Growth 2001-2011						
		Number		Percentage		
		Number		Percentage		
		Persons	1,10,99,918	13.84	12,55,272	18.17
		Males	53,43,042	12.89	6,08,785	17.08
		Females	57,56,876	14.87	6,46,487	19.35
Area (in sq Km.)		88752		9960.00		
Density of Population (Persons per sq Km.)		1028		819		
Sex Ratio		Total	950		956	
(Number of females per 1000 males)		Rural	953		954	
		Urban	944		961	

Important Statistics

		State		District	
		Number	Percentage	Number	Percentage
Literates	Persons	6,15,38,281	76.26	55,31,657	77.51
	Males	3,38,18,810	81.69	30,43,277	83.35
	Females	2,77,19,471	70.54	24,88,380	71.40
Scheduled Castes	Persons	2,14,63,270	23.51	24,64,032	30.19
	Males	1,10,03,304	23.51	12,66,504	30.34
	Females	1,04,59,966	23.52	11,97,528	30.03
Scheduled Tribes	Persons	52,96,953	5.8	96,976	1.19
	Males	26,49,974	5.66	49,195	1.18
	Females	26,46,979	5.95	47,781	1.20
Workers and Non-Workers					
Total Workers (Main and Marginal)	Persons	3,47,56,355	38.08	29,64,494	36.32
	Males	2,67,16,047	57.07	23,56,571	56.46
	Females	80,40,308	18.08	6,07,923	15.24
(i) Main Workers	Persons	2,56,86,630	28.14	20,03,685	24.55
	Males	2,16,78,279	46.31	17,48,714	41.90
	Females	40,08,351	9.01	2,54,971	6.39
(ii) Marginal Workers	Persons	90,69,725	9.94	9,60,809	11.77
	Males	50,37,768	10.76	6,07,857	14.56
	Females	40,31,957	9.07	3,52,952	8.85
Non-Workers	Persons	5,65,19,760	61.92	51,97,467	63.68
	Males	2,00,92,980	42.93	18,17,207	43.54
	Females	3,64,26,780	81.92	33,80,260	84.76
Category of Workers (Main & Marginal)					
(i) Cultivators	Persons	51,16,688	14.72	3,55,350	11.99
	Males	45,00,041	16.84	3,02,118	12.82
	Females	6,16,647	7.67	53,232	8.76
(ii) Agricultural Labourers	Persons	1,01,88,842	29.32	8,06,562	27.21
	Males	74,52,814	27.9	6,55,262	27.81
	Females	27,36,028	34.03	1,51,300	24.89
(iii) Workers in household industry	Persons	24,64,124	7.09	2,40,976	8.13
	Males	11,14,683	4.17	1,33,787	5.68
	Females	13,49,441	16.78	1,07,189	17.63
(iv) Other Workers	Persons	1,69,86,701	48.87	15,61,606	52.68
	Males	1,36,48,509	51.09	12,65,404	53.70
	Females	33,38,192	41.52	2,96,202	48.72

Section - I

Primary Census Abstract (PCA)

Brief Note on Primary Census Abstract

Introduction:

The Indian Census has the reputation of being one of the best in the world. The first Census in India was conducted in the year 1872. This was conducted at different points of time in different parts of the country. In 1881 a Census was taken for the entire country simultaneously. Since then, Census has been conducted every ten years, without a break. Thus, the Census of India 2011 was the fifteenth in this unbroken series since 1872, the seventh after independence and the second census of the third millennium and twenty first century. The census has been uninterruptedly continued despite of several adversities like wars, epidemics, natural calamities, political unrest, etc.

The Census of India is conducted under the provisions of the Census Act 1948 and the Census Rules, 1990. In Censuses until 1931, a synchronous de-facto method was adopted wherein the Census was conducted throughout the country on a single night. This being a very costly affair and involved the deployment of very large force at one point of time was given up in 1941. Since then the same methodology has been followed in all the Censuses. It is a gigantic operation and considered to be the single largest, complex, peace time administrative exercise in the world.

The Census Operation in India is carried out in two distinct but inter connected phases - the House listing and Housing Census followed by the Population Enumeration. During the first phase of Census 2011 i.e., House listing and Housing Census, the buildings, census houses and households were identified and systematically listed in the House Listing and Housing Census Schedule during the period April to September, 2010 in different States/Union Territories. Apart from listing of houses, some useful data on the amenities available to the households was also collected for assessing condition of human settlements, housing deficits etc.

Censuses prior to Census 2001 had the system of collecting the information through Individual Slip which was a key schedule for every individual. The information collected through slip was then compiled for a household. Some information was also collected in addition to this for the household. During 2001 Census a comprehensive Household Schedule was adopted replacing the individual slip concept. In 2011 Census also similar household schedule was used for canvassing. The scope of demographic, socio-economic parameters has been widened in every census.

2. Population Enumeration - Census 2011:

The field work of the second phase i.e. Population Enumeration was carried out during February-March, 2011. One of the essential features of Population Enumeration in the second phase was that each person was enumerated and her/his individual particulars were collected at a well-defined point of time.

The Census moment and the reference date for the Census of India 2011 was 00:00 hours of 1st March, 2011. The enumeration was conducted from 9th February to 28th February, 2011 along with a revisional round from 1st March, 2011 to 5th March, 2011 synchronously all over the country except for few specific areas of the Jammu & Kashmir, Himachal Pradesh and Uttarakhand states that remain snowbound in February. In these locations the population enumeration was done from 11th September, 2010 to 30th September, 2010 along with a revisional round from 1st October, 2010 to 5th October, 2010. The reference date for the census in snow bound non-synchronous areas of these states was 00.00 hours of the first day of October, 2010. In addition to the coverage during House listing & Housing Census, the enumeration of the Houseless population was carried out on the night of 28th February, 2011, as has been the usual practice. For the purpose of Census, certain areas where the access of the civilian enumerators was not permissible due to security reasons termed as 'Special Charges' such as the Defence and strictly Military/Para-Military areas, including operational areas were also covered. Such areas were not covered during the House listing & Housing Census. In addition to the defence/para-military areas, Special Charges also included certain factory areas, certain colonies, sensitive areas, scientific establishments, etc. These also formed Special Charges as these were not accessible by the usual census enumerator.

3. Quality Assurance:

A Task Force for Quality Assurance (TFQA) functioned under the chairmanship of the RG & CCI. Experienced officers of the different divisions of the organization i.e. Heads and senior officers of the Census Division, Data Processing Division, Map Division, Demography Division and Social Studies Division comprised the TFQA. The Directors of Census Operations were co-opted as members whenever the TFQA discussed the data for their States/Union territories. The main objective of constituting the TFQA was to subject the data to stringent validation checks and ensure its quality before release as it was expedient to be satisfied itself about the quality of data before putting the same in public domain.

The Directors and their senior officers were involved at all levels with respect to the quality and the coverage of their states/Uts. The TFQA intensively scrutinized coverage and content parameters including edit and imputation logic. The most important aspect of the data quality was to ensure complete coverage of all geographical areas especially for the population enumeration phase where the data is disseminated right up to the village level in the rural areas and the ward level in the urban areas. Thus ensuring the complete coverage and correct geographical linkage of each enumeration block was one of the major planks of the quality control, especially for small area population statistics. The content was scrutinized mainly through the process of internal consistency, comparison with similar data in the past and also through validation with likewise data if available, from external sources. Quite often the local knowledge and perception was looked at to understand both the existing and the new emerging trends of

population distribution and characteristics. A very comprehensive check and edit mechanism was put in place to objectively examine the preliminary Census 2011 Population Enumeration results and finally clear them for use. The population data was cleared only after the full possible satisfaction of the TFQA.

The entire work relating to the data validation and scrutiny was completed by all the States/Union territories under the overall supervision and monitoring of the Census Division of the Office of the Registrar General, India with active cooperation and support of the Social Studies Division, Data Processing Division, Data Dissemination Division and Map Division.

4. Primary Census Abstract:

The Primary Census Abstract which is important publication of 2011 Census gives basic information on Area, Total Number of Households, Total Population, Scheduled Castes, Scheduled Tribes Population, Population in the age group 0-6, Literates, Main Workers and Marginal Workers classified by the four broad industrial categories, namely, (i) Cultivators, (ii) Agricultural Labourers, (iii) Household Industry Workers, and (iv) Other Workers and also Non-Workers. The characteristics of the Total Population include Scheduled Castes, Scheduled Tribes, Institutional and Houseless Population and are presented by sex and rural-urban residence.

In 1981 census main workers were presented into four categories. As regards 1991 Census, the nine-fold industrial classification of main workers has been given in the Primary Census Abstract. One of the important features of the Primary Census Abstract of 1991 Census was the presentation of population of the age group 0-6 which is continued in 2001 and 2011 Census. All the children of age 6 years or less have been treated as illiterate even if the child is going to a school and may have picked up reading and writing. This will help the data users in better analysis and understanding of the literacy data as the literacy rate is calculated with 7 years and above population and it is referred as effective literacy rate. In 2001 and 2011 census four categories of main workers have been given in the Primary Census Abstract.

5. Level of Presentation of PCA data in District Census Handbooks:

The format of Primary Census Abstract (PCA) adopted in the DCHB of 2001 Census has been continued for 2011 Census as the data on four categories of works have been presented similar to 2001 census. The Primary Census Abstract data in different PCAs are presented at different levels. The level of presentation of Primary Census Abstracts in DCHB is as under:

1. District Primary Census Abstract -District/C.D. Block/Town.
2. Primary Census Abstract for Scheduled Castes- District/C.D. Block/Town.
3. Primary Census Abstract for Scheduled Tribes -District/C.D. Block/Town.
4. Village Primary Census Abstract -C.D. Block/Village wise.
5. Urban Primary Census Abstract- Town/Ward level.

The PCA Data for villages was presented C.D. Block wise for the first time in 1991 Census. This practice is continued in 2001 and 2011 Census. The term 'Total Population' includes the Scheduled Castes, the Scheduled Tribes, the Institutional and the Houseless populations. An appendix to District Primary Census Abstract has also been furnished showing urban enumeration block-wise particulars on Total Population, the Scheduled Castes Population and the Scheduled Tribes Population for each town.

6. Area Figures:

The area figures supplied by local revenue authorities of the district in respect of tahsils, Police Stations and by the local bodies in respect of towns are given in square kilometers. The area figures of the villages supplied by the Tahsildars in acres have been converted and shown in hectares. The area figures of the C.D. Block are the total of the village areas coming under each C.D. Block. The area figures for the district are the same as adopted by the Surveyor General of India to maintain uniformity at the national level.

District Primary Census Abstract

DISTRICT CENSUS HANDBOOK : SOUTH TWENTY FOUR PARGANAS

DISTRICT PRIMARY

Location code number	District/ CD Block/ Town	Total/ Rural/ Urban	Area in Square Kilometre	Number of households	Total population (including institutional and houseless population)			Population in the age-group 0-6		
					Persons	Males	Females	Persons	Males	Females
					6	7	8	9	10	11
South Twenty Four Parganas - District										
343	Total		9,960.00	17,81,221	81,61,961	41,73,778	39,88,183	10,25,679	5,22,552	5,03,127
	Rural		9,541.28	12,98,259	60,74,188	31,09,219	29,64,969	8,06,415	4,10,498	3,95,917
	Urban		418.72	4,82,962	20,87,773	10,64,559	10,23,214	2,19,264	1,12,054	1,07,210
0259	Thakurpukur Mahestola	Total	63.08	41,956	1,76,203	89,152	87,051	18,079	9,219	8,860
		Rural	42.61	21,763	90,180	45,717	44,463	9,023	4,637	4,386
		Urban	20.47	20,193	86,023	43,435	42,588	9,056	4,582	4,474
333295	Joka (CT)	Urban	1.23	2,496	9,302	4,645	4,657	763	378	385
333296	Chata Kalikapur (CT)	Urban	5.66	5,251	24,985	12,709	12,276	3,318	1,642	1,676
333297	Ganye Gangadharpur (CT)	Urban	2.68	1,249	5,210	2,677	2,533	435	233	202
333298	Rameswarpur (CT)	Urban	2.32	1,681	7,200	3,738	3,462	814	426	388
333299	Asuti (CT)	Urban	1.68	1,467	6,272	3,242	3,030	664	328	336
333300	Hanspukuria (CT)	Urban	1.62	948	3,887	1,888	1,999	317	168	149
333301	Kalua (CT)	Urban	1.80	3,883	15,735	7,715	8,020	1,312	639	673
333302	Ramchandrapur (CT)	Urban	1.32	1,563	6,252	3,191	3,061	567	324	243
333303	Samali (CT)	Urban	2.15	1,655	7,180	3,630	3,550	866	444	422
0260	Budge Budge - I	Total	26.56	26,333	1,12,908	57,662	55,246	12,633	6,407	6,226
		Rural	10.68	6,966	29,573	15,040	14,533	3,264	1,699	1,565
		Urban	15.87	19,367	83,335	42,622	40,713	9,369	4,708	4,661
333317	Uttar Raypur (CT)	Urban	5.32	5,230	23,084	11,762	11,322	2,310	1,191	1,119
333318	Balarampur (CT)	Urban	1.43	1,226	5,251	2,689	2,562	524	283	241
333319	Buita (CT)	Urban	0.86	3,924	16,764	8,486	8,278	1,983	981	1,002
333320	Benjanhari Acharial (P) (CT)	Urban	1.07	1,244	5,187	2,609	2,578	489	253	236
333321	Abhirampur (CT)	Urban	0.49	1,110	4,618	2,303	2,315	493	249	244
333322	Nischintapur (CT)	Urban	1.87	1,613	6,353	3,231	3,122	566	276	290
333323	Birlapur (CT)	Urban	4.84	5,020	22,078	11,542	10,536	3,004	1,475	1,529
0261	Budge Budge - II	Total	78.01	44,959	1,92,134	98,570	93,564	20,985	10,721	10,264
		Rural	61.70	31,701	1,35,254	69,117	66,137	14,670	7,406	7,264
		Urban	16.30	13,258	56,880	29,453	27,427	6,315	3,315	3,000
333385	Chak Kashipur (CT)	Urban	1.59	2,644	12,035	6,373	5,662	1,499	793	706
333386	Chak Alampur (CT)	Urban	3.26	2,532	11,144	5,662	5,482	1,303	656	647
333387	Bowali (CT)	Urban	3.62	2,827	10,968	5,709	5,259	894	478	416
333388	Dakshin Raypur (CT)	Urban	4.42	3,351	14,076	7,245	6,831	1,488	780	708
333389	Poali (CT)	Urban	3.41	1,904	8,657	4,464	4,193	1,131	608	523
0262	Bishnupur - I	Total	116.36	52,227	2,32,365	1,18,717	1,13,648	26,933	13,776	13,157
		Rural	108.75	45,551	2,04,385	1,04,530	99,855	24,138	12,350	11,788
		Urban	7.61	6,676	27,980	14,187	13,793	2,795	1,426	1,369
333475	Daulatpur (CT)	Urban	1.76	1,476	6,568	3,239	3,329	819	400	419
333476	Bhasa (CT)	Urban	2.24	1,367	5,559	2,888	2,671	697	361	336
333477	Bishnupur (CT)	Urban	1.81	1,254	5,030	2,561	2,469	431	219	212
333478	Kanyanagar (CT)	Urban	1.80	2,579	10,823	5,499	5,324	848	446	402
0263	Bishnupur - II	Total	81.71	49,148	2,14,531	1,09,603	1,04,928	23,351	11,855	11,496
		Rural	55.28	31,798	1,38,979	71,223	67,756	15,101	7,734	7,367
		Urban	26.42	17,350	75,552	38,380	37,172	8,250	4,121	4,129
333532	Nahazari (CT)	Urban	6.58	3,766	17,422	8,809	8,613	2,423	1,191	1,232
333533	Nadabhangra (CT)	Urban	2.52	1,377	5,927	3,000	2,927	577	271	306
333534	Kanganbaria (CT)	Urban	2.15	1,614	6,657	3,347	3,310	638	316	322
333535	Bora Gagangohalia (CT)	Urban	1.94	1,246	5,274	2,692	2,582	486	245	241
333536	Chanddandaha (CT)	Urban	2.31	1,399	5,656	2,896	2,760	523	296	227
333537	Barkalikapur (CT)	Urban	1.51	1,088	4,650	2,322	2,328	538	252	286
333538	Patharberia (CT)	Urban	2.03	1,154	4,698	2,459	2,239	424	214	210
333539	Ramkrishnapur (CT)	Urban	3.61	1,478	5,971	3,013	2,958	536	274	262
333540	Amtala (CT)	Urban	1.53	2,080	8,765	4,416	4,349	829	409	420
333541	Kripampur (CT)	Urban	1.80	909	3,778	1,935	1,843	347	177	170
333542	Chak Enayetnagar (CT)	Urban	0.46	1,239	6,754	3,491	3,263	929	476	453
0264	Sonarpur	Total	120.49	51,502	2,19,863	1,12,238	1,07,625	22,880	11,641	11,239

PRIMARY CENSUS ABSTRACT

CENSUS ABSTRACT

Scheduled Castes population			Scheduled Tribes population			Literates			Total/ Rural/ Urban	District/ CD Block/ Town
Persons	Males	Females	Persons	Males	Females	Persons	Males	Females		
12	13	14	15	16	17	18	19	20	3	2
24,64,032	12,66,504	11,97,528	96,976	49,195	47,781	55,31,657	30,43,277	24,88,380	Total	South Twenty Four Parganas - District
20,62,297	10,61,324	10,00,973	89,889	45,554	44,335	39,86,878	22,16,852	17,70,026	Rural	
4,01,735	2,05,180	1,96,555	7,087	3,641	3,446	15,44,779	8,26,425	7,18,354	Urban	
60,372	30,943	29,429	505	262	243	1,32,097	70,300	61,797	Total	Thakurpukur Mahestola
34,688	17,686	17,002	312	167	145	67,870	36,318	31,552	Rural	
25,684	13,257	12,427	193	95	98	64,227	33,982	30,245	Urban	
2,953	1,530	1,423	42	19	23	7,803	4,053	3,750	Urban	Joka (CT)
2,139	1,088	1,051	3	-	3	16,715	8,941	7,774	Urban	Chata Kalikapur (CT)
3,447	1,775	1,672	-	-	-	4,179	2,252	1,927	Urban	Ganye Gangadharpur (CT)
3,857	2,018	1,839	2	-	2	4,999	2,754	2,245	Urban	Rameswarpur (CT)
2,948	1,529	1,419	-	-	-	4,719	2,595	2,124	Urban	Asuti (CT)
1,118	601	517	3	1	2	3,127	1,581	1,546	Urban	Hanspukuria (CT)
4,978	2,491	2,487	104	52	52	12,665	6,455	6,210	Urban	Kalua (CT)
1,503	813	690	39	23	16	5,081	2,662	2,419	Urban	Ramchandrapur (CT)
2,741	1,412	1,329	-	-	-	4,939	2,689	2,250	Urban	Samali (CT)
21,983	11,319	10,664	170	82	88	80,787	43,572	37,215	Total	Budge Budge - I
9,623	4,935	4,688	135	66	69	21,224	11,408	9,816	Rural	
12,360	6,384	5,976	35	16	19	59,563	32,164	27,399	Urban	
784	401	383	3	2	1	17,522	9,288	8,234	Urban	Uttar Raypur (CT)
295	150	145	-	-	-	3,755	2,017	1,738	Urban	Balarampur (CT)
6,395	3,301	3,094	11	6	5	11,422	6,158	5,264	Urban	Buita (CT)
2,341	1,194	1,147	-	-	-	3,720	1,983	1,737	Urban	Benjanhari Acharial (P) (CT)
453	234	219	2	2	-	3,559	1,873	1,686	Urban	Abhirampur (CT)
1,100	586	514	4	1	3	4,756	2,553	2,203	Urban	Nischintapur (CT)
992	518	474	15	5	10	14,829	8,292	6,537	Urban	Birlapur (CT)
38,495	19,582	18,913	262	119	143	1,35,428	73,573	61,855	Total	Budge Budge - II
30,029	15,239	14,790	251	113	138	95,240	51,582	43,658	Rural	
8,466	4,343	4,123	11	6	5	40,188	21,991	18,197	Urban	
414	221	193	-	-	-	8,504	4,797	3,707	Urban	Chak Kashipur (CT)
1,981	1,011	970	3	2	1	7,727	4,143	3,584	Urban	Chak Alampur (CT)
754	395	359	6	3	3	8,694	4,749	3,945	Urban	Bowali (CT)
3,330	1,694	1,636	2	1	1	9,608	5,256	4,352	Urban	Dakshin Raypur (CT)
1,987	1,022	965	-	-	-	5,655	3,046	2,609	Urban	Poali (CT)
1,08,432	55,526	52,906	100	48	52	1,60,871	89,231	71,640	Total	Bishnupur - I
1,03,454	53,014	50,440	85	42	43	1,40,105	78,059	62,046	Rural	
4,978	2,512	2,466	15	6	9	20,766	11,172	9,594	Urban	
1,453	710	743	9	2	7	4,278	2,257	2,021	Urban	Daulatpur (CT)
1,430	748	682	-	-	-	3,726	2,097	1,629	Urban	Bhasa (CT)
1,248	621	627	6	4	2	4,099	2,180	1,919	Urban	Bishnupur (CT)
847	433	414	-	-	-	8,663	4,638	4,025	Urban	Kanyanagar (CT)
33,378	17,114	16,264	87	43	44	1,55,554	84,495	71,059	Total	Bishnupur - II
24,334	12,515	11,819	68	34	34	1,00,772	54,987	45,785	Rural	
9,044	4,599	4,445	19	9	10	54,782	29,508	25,274	Urban	
4,306	2,220	2,086	6	3	3	10,693	5,877	4,816	Urban	Nahazari (CT)
1,895	954	941	-	-	-	4,496	2,439	2,057	Urban	Nadabhanga (CT)
11	4	7	-	-	-	5,163	2,733	2,430	Urban	Kanganbaria (CT)
553	292	261	6	4	2	4,147	2,231	1,916	Urban	Bora Gagangohalia (CT)
17	9	8	-	-	-	4,283	2,307	1,976	Urban	Chanddandaha (CT)
273	130	143	1	-	1	3,174	1,690	1,484	Urban	Barkalikapur (CT)
65	36	29	-	-	-	3,544	1,972	1,572	Urban	Patharberia (CT)
790	392	398	-	-	-	4,879	2,573	2,306	Urban	Ramkrishnapur (CT)
1,010	505	505	5	2	3	6,896	3,607	3,289	Urban	Amtala (CT)
124	57	67	1	-	1	2,983	1,593	1,390	Urban	Kripampur (CT)
-	-	-	-	-	-	4,524	2,486	2,038	Urban	Chak Enayetnagar (CT)
1,16,950	59,787	57,163	3,069	1,570	1,499	1,56,911	86,132	70,779	Total	Sonarpur

DISTRICT CENSUS HANDBOOK : SOUTH TWENTY FOUR PARGANAS

DISTRICT PRIMARY

Location code	District/ CD Block/ Town	Total/ Rural/ Urban	Industrial category								
			Total workers			Main workers			Cultivators		
			Persons	Males	Females	Persons	Males	Females	Persons	Males	Females
1	2	3	21	22	23	24	25	26	27	28	29
South Twenty Four Parganas - District											
343	Total		29,64,494	23,56,571	6,07,923	20,03,685	17,48,714	2,54,971	2,63,077	2,42,788	20,289
	Rural		22,04,605	17,44,131	4,60,474	13,93,760	12,27,192	1,66,568	2,52,940	2,33,562	19,378
	Urban		7,59,889	6,12,440	1,47,449	6,09,925	5,21,522	88,403	10,137	9,226	911
Thakurpukur											
0259	Mahestola	Total	67,981	53,536	14,445	57,987	47,676	10,311	1,729	1,440	289
		Rural	34,772	27,340	7,432	29,472	24,050	5,422	1,211	958	253
		Urban	33,209	26,196	7,013	28,515	23,626	4,889	518	482	36
333295	Joka (CT)	Urban	3,672	2,736	936	3,394	2,623	771	20	17	3
333296	Chata Kalikapur (CT)	Urban	8,785	7,554	1,231	7,910	7,035	875	31	27	4
Ganye Gangadharpur											
333297	(CT)	Urban	1,906	1,636	270	1,571	1,390	181	7	6	1
333298	Rameswarpur (CT)	Urban	2,877	2,322	555	2,600	2,180	420	163	154	9
333299	Asuti (CT)	Urban	2,257	2,015	242	1,576	1,442	134	11	11	-
333300	Hanspukuria (CT)	Urban	1,664	1,183	481	1,397	1,070	327	5	5	-
333301	Kalua (CT)	Urban	6,658	4,747	1,911	5,761	4,369	1,392	20	14	6
333302	Ramchandrapur (CT)	Urban	2,481	1,868	613	2,036	1,626	410	48	44	4
333303	Samali (CT)	Urban	2,909	2,135	774	2,270	1,891	379	213	204	9
0260	Budge Budge - I	Total	40,330	33,486	6,844	29,476	26,125	3,351	817	725	92
		Rural	10,835	8,914	1,921	7,822	6,850	972	423	362	61
		Urban	29,495	24,572	4,923	21,654	19,275	2,379	394	363	31
333317	Uttar Raypur (CT)	Urban	8,199	6,844	1,355	6,390	5,613	777	67	60	7
333318	Balarampur (CT)	Urban	1,769	1,529	240	1,568	1,389	179	20	17	3
333319	Buita (CT)	Urban	6,086	4,905	1,181	3,909	3,492	417	217	210	7
Benjanhari Acharial											
333320	(P) (CT)	Urban	1,836	1,495	341	1,385	1,198	187	26	22	4
333321	Abhirampur (CT)	Urban	1,926	1,434	492	1,461	1,248	213	7	2	5
333322	Nischintapur (CT)	Urban	2,446	2,056	390	1,701	1,536	165	23	20	3
333323	Birlapur (CT)	Urban	7,233	6,309	924	5,240	4,799	441	34	32	2
0261	Budge Budge - II	Total	69,542	57,579	11,963	47,820	42,390	5,430	3,182	2,936	246
		Rural	48,965	41,016	7,949	34,258	30,408	3,850	2,787	2,570	217
		Urban	20,577	16,563	4,014	13,562	11,982	1,580	395	366	29
333385	Chak Kashipur (CT)	Urban	3,963	3,410	553	2,910	2,699	211	60	59	1
333386	Chak Alampur (CT)	Urban	4,045	3,213	832	1,999	1,793	206	47	47	-
333387	Bowali (CT)	Urban	3,883	3,327	556	2,739	2,514	225	48	45	3
333388	Dakshin Raypur (CT)	Urban	5,821	4,312	1,509	3,882	3,142	740	42	36	6
333389	Poali (CT)	Urban	2,865	2,301	564	2,032	1,834	198	198	179	19
0262	Bishnupur - I	Total	84,240	68,398	15,842	62,132	54,072	8,060	6,784	6,309	475
		Rural	74,264	60,058	14,206	54,193	47,209	6,984	6,643	6,186	457
		Urban	9,976	8,340	1,636	7,939	6,863	1,076	141	123	18
333475	Daulatpur (CT)	Urban	2,182	1,778	404	1,835	1,543	292	67	54	13
333476	Bhasa (CT)	Urban	2,010	1,719	291	1,183	1,037	146	11	11	-
333477	Bishnupur (CT)	Urban	1,918	1,521	397	1,621	1,354	267	15	12	3
333478	Kanyanagar (CT)	Urban	3,866	3,322	544	3,300	2,929	371	48	46	2
0263	Bishnupur - II	Total	80,365	65,032	15,333	62,827	54,635	8,192	4,020	3,674	346
		Rural	50,831	42,210	8,621	39,926	35,215	4,711	3,254	2,981	273
		Urban	29,534	22,822	6,712	22,901	19,420	3,481	766	693	73
333532	Nahazari (CT)	Urban	6,720	5,153	1,567	4,926	4,347	579	274	220	54
333533	Nadabhangra (CT)	Urban	2,555	1,771	784	2,185	1,628	557	85	82	3
333534	Kanganbaria (CT)	Urban	2,727	2,079	648	2,119	1,800	319	86	83	3
Bora Gagangohalia											
333535	(CT)	Urban	1,939	1,575	364	1,515	1,323	192	5	5	-
333536	Chanddandaha (CT)	Urban	2,244	1,782	462	1,854	1,547	307	53	49	4
333537	Barkalikapur (CT)	Urban	1,970	1,447	523	1,270	1,026	244	26	24	2
333538	Patharberia (CT)	Urban	2,199	1,602	597	1,656	1,290	366	135	133	2
333539	Ramkrishnapur (CT)	Urban	2,323	1,824	499	1,779	1,525	254	76	72	4
333540	Amtala (CT)	Urban	3,131	2,549	582	2,798	2,364	434	6	6	-
333541	Kripampur (CT)	Urban	1,294	1,158	136	1,155	1,059	96	4	4	-
Chak Enayetnagar											
333542	(CT)	Urban	2,432	1,882	550	1,644	1,511	133	16	15	1
0264	Sonarpur	Total	82,129	66,247	15,882	65,382	55,858	9,524	7,351	6,541	810

PRIMARY CENSUS ABSTRACT

CENSUS ABSTRACT

of main workers									Total/ Rural/ Urban	District/ Town	CD Block/ 2
Agricultural labourers			Household industry workers			Other workers					
Persons	Males	Females	Persons	Males	Females	Persons	Males	Females			
30	31	32	33	34	35	36	37	38	3		
3,88,993	3,57,354	31,639	1,24,062	90,889	33,173	12,27,553	10,57,683	1,69,870	Total	South Twenty Four Parganas - District	
3,65,884	3,35,970	29,914	84,633	59,562	25,071	6,90,303	5,98,098	92,205	Rural		
23,109	21,384	1,725	39,429	31,327	8,102	5,37,250	4,59,585	77,665	Urban		
1,525	1,240	285	3,240	2,632	608	51,493	42,364	9,129	Total	Thakurpukur Mahestola	
1,055	825	230	1,105	834	271	26,101	21,433	4,668	Rural		
470	415	55	2,135	1,798	337	25,392	20,931	4,461	Urban		
24	19	5	38	16	22	3,312	2,571	741	Urban	Joka (CT)	
25	23	2	1,591	1,432	159	6,263	5,553	710	Urban	Chata Kalikapur (CT)	
2	2	-	31	20	11	1,531	1,362	169	Urban	Ganye Gangadharpur (CT)	
69	60	9	188	145	43	2,180	1,821	359	Urban	Rameswarpur (CT)	
75	68	7	34	33	1	1,456	1,330	126	Urban	Asuti (CT)	
46	36	10	21	15	6	1,325	1,014	311	Urban	Hanspukuria (CT)	
56	48	8	87	56	31	5,598	4,251	1,347	Urban	Kalua (CT)	
63	55	8	37	17	20	1,888	1,510	378	Urban	Ramchandrapur (CT)	
110	104	6	108	64	44	1,839	1,519	320	Urban	Samali (CT)	
2,529	2,357	172	2,281	1,746	535	23,849	21,297	2,552	Total	Budge Budge - I	
646	604	42	546	426	120	6,207	5,458	749	Rural		
1,883	1,753	130	1,735	1,320	415	17,642	15,839	1,803	Urban		
334	322	12	598	491	107	5,391	4,740	651	Urban	Uttar Raypur (CT)	
52	49	3	334	265	69	1,162	1,058	104	Urban	Balarampur (CT)	
997	892	105	242	179	63	2,453	2,211	242	Urban	Buita (CT)	
35	35	-	54	34	20	1,270	1,107	163	Urban	Benjanhari Acharial (P) (CT)	
14	12	2	82	29	53	1,358	1,205	153	Urban	Abhirampur (CT)	
71	71	-	72	46	26	1,535	1,399	136	Urban	Nischintapur (CT)	
380	372	8	353	276	77	4,473	4,119	354	Urban	Birlapur (CT)	
9,196	8,641	555	4,946	3,506	1,440	30,496	27,307	3,189	Total	Budge Budge - II	
7,634	7,135	499	3,280	2,269	1,011	20,557	18,434	2,123	Rural		
1,562	1,506	56	1,666	1,237	429	9,939	8,873	1,066	Urban		
282	276	6	386	330	56	2,182	2,034	148	Urban	Chak Kashipur (CT)	
279	267	12	166	131	35	1,507	1,348	159	Urban	Chak Alampur (CT)	
297	289	8	71	47	24	2,323	2,133	190	Urban	Bowali (CT)	
243	234	9	541	318	223	3,056	2,554	502	Urban	Dakshin Raypur (CT)	
461	440	21	502	411	91	871	804	67	Urban	Poali (CT)	
9,037	8,169	868	7,768	6,062	1,706	38,543	33,532	5,011	Total	Bishnupur - I	
8,883	8,033	850	7,545	5,898	1,647	31,122	27,092	4,030	Rural		
154	136	18	223	164	59	7,421	6,440	981	Urban		
55	44	11	10	7	3	1,703	1,438	265	Urban	Daulatpur (CT)	
31	28	3	20	16	4	1,121	982	139	Urban	Bhasa (CT)	
18	16	2	64	35	29	1,524	1,291	233	Urban	Bishnupur (CT)	
50	48	2	129	106	23	3,073	2,729	344	Urban	Kanyanagar (CT)	
7,252	6,606	646	9,085	6,740	2,345	42,470	37,615	4,855	Total	Bishnupur - II	
5,713	5,208	505	5,072	3,884	1,188	25,887	23,142	2,745	Rural		
1,539	1,398	141	4,013	2,856	1,157	16,583	14,473	2,110	Urban		
352	297	55	1,426	1,313	113	2,874	2,517	357	Urban	Nahazari (CT)	
117	105	12	574	206	368	1,409	1,235	174	Urban	Nadabhanga (CT)	
117	114	3	444	283	161	1,472	1,320	152	Urban	Kanganbaria (CT)	
61	55	6	134	85	49	1,315	1,178	137	Urban	Bora Gagangohalia (CT)	
285	277	8	162	96	66	1,354	1,125	229	Urban	Chanddandaha (CT)	
99	89	10	81	17	64	1,064	896	168	Urban	Barkalikapur (CT)	
277	251	26	181	35	146	1,063	871	192	Urban	Patharberia (CT)	
141	123	18	206	163	43	1,356	1,167	189	Urban	Ramkrishnapur (CT)	
15	14	1	298	228	70	2,479	2,116	363	Urban	Amtala (CT)	
46	46	-	194	169	25	911	840	71	Urban	Kriparampur (CT)	
29	27	2	313	261	52	1,286	1,208	78	Urban	Chak Enayetnagar (CT)	
7,273	6,264	1,009	1,711	1,261	450	49,047	41,792	7,255	Total	Sonarpur	

DISTRICT PRIMARY

Location code	District/ CD Block/ Town	Total/ Rural/ Urban	Industrial category									
			Marginal workers			Cultivators			Agricultural labourers			
			Persons	Males	Females	Persons	Males	Females	Persons	Males	Females	
1	2	3	39	40	41	42	43	44	45	46	47	
South Twenty Four Parganas - District												
343	Total	9,60,809	6,07,857	3,52,952	92,273	59,330	32,943	4,17,569	2,97,908	1,19,661		
	Rural	8,10,845	5,16,939	2,93,906	87,285	56,777	30,508	3,98,630	2,82,856	1,15,774		
	Urban	1,49,964	90,918	59,046	4,988	2,553	2,435	18,939	15,052	3,887		
0259	Thakurpukur Mahestola	Total	9,994	5,860	4,134	591	248	343	1,369	826	543	
		Rural	5,300	3,290	2,010	374	173	201	950	622	328	
		Urban	4,694	2,570	2,124	217	75	142	419	204	215	
333295	Joka (CT)	Urban	278	113	165	19	3	16	8	4	4	
333296	Chata Kalikapur (CT)	Urban	875	519	356	37	15	22	24	21	3	
333297	Ganye Gangadharpur (CT)	Urban	335	246	89	12	7	5	20	17	3	
333298	Rameswarpur (CT)	Urban	277	142	135	19	15	4	30	22	8	
333299	Asuti (CT)	Urban	681	573	108	10	6	4	25	17	8	
333300	Hanspukuria (CT)	Urban	267	113	154	12	6	6	17	14	3	
333301	Kalua (CT)	Urban	897	378	519	48	10	38	25	19	6	
333302	Ramchandrapur (CT)	Urban	445	242	203	7	1	6	18	13	5	
333303	Samali (CT)	Urban	639	244	395	53	12	41	252	77	175	
0260	Budge Budge - I	Total	10,854	7,361	3,493	323	188	135	2,233	1,978	255	
		Rural	3,013	2,064	949	147	89	58	753	664	89	
		Urban	7,841	5,297	2,544	176	99	77	1,480	1,314	166	
333317	Uttar Raypur (CT)	Urban	1,809	1,231	578	52	22	30	140	120	20	
333318	Balarampur (CT)	Urban	201	140	61	3	2	1	26	24	2	
333319	Buita (CT)	Urban	2,177	1,413	764	63	42	21	594	489	105	
333320	Benjanhari Acharial (P) (CT)	Urban	451	297	154	10	4	6	69	66	3	
333321	Abhirampur (CT)	Urban	465	186	279	9	5	4	22	20	2	
333322	Nischintapur (CT)	Urban	745	520	225	10	6	4	91	83	8	
333323	Birlapur (CT)	Urban	1,993	1,510	483	29	18	11	538	512	26	
0261	Budge Budge - II	Total	21,722	15,189	6,533	714	494	220	6,872	6,246	626	
		Rural	14,707	10,608	4,099	589	399	190	5,291	4,772	519	
		Urban	7,015	4,581	2,434	125	95	30	1,581	1,474	107	
333385	Chak Kashipur (CT)	Urban	1,053	711	342	11	9	2	220	193	27	
333386	Chak Alampur (CT)	Urban	2,046	1,420	626	34	27	7	668	624	44	
333387	Bowali (CT)	Urban	1,144	813	331	34	26	8	282	268	14	
333388	Dakshin Raypur (CT)	Urban	1,939	1,170	769	22	15	7	192	184	8	
333389	Poali (CT)	Urban	833	467	366	24	18	6	219	205	14	
0262	Bishnupur - I	Total	22,108	14,326	7,782	1,558	1,064	494	6,650	4,581	2,069	
		Rural	20,071	12,849	7,222	1,530	1,049	481	6,462	4,441	2,021	
		Urban	2,037	1,477	560	28	15	13	188	140	48	
333475	Daulatpur (CT)	Urban	347	235	112	5	2	3	88	61	27	
333476	Bhasa (CT)	Urban	827	682	145	11	7	4	61	49	12	
333477	Bishnupur (CT)	Urban	297	167	130	6	1	5	27	23	4	
333478	Kanyanagar (CT)	Urban	566	393	173	6	5	1	12	7	5	
0263	Bishnupur - II	Total	17,538	10,397	7,141	767	456	311	3,045	2,424	621	
		Rural	10,905	6,995	3,910	544	347	197	2,224	1,797	427	
		Urban	6,633	3,402	3,231	223	109	114	821	627	194	
333532	Nahazari (CT)	Urban	1,794	806	988	85	57	28	183	95	88	
333533	Nadabhangra (CT)	Urban	370	143	227	2	1	1	30	19	11	
333534	Kanganbaria (CT)	Urban	608	279	329	27	11	16	107	95	12	
333535	Bora Gagangohalia (CT)	Urban	424	252	172	4	1	3	50	45	5	
333536	Chanddandaha (CT)	Urban	390	235	155	3	-	3	56	51	5	
333537	Barkalikapur (CT)	Urban	700	421	279	52	14	38	131	111	20	
333538	Patharberia (CT)	Urban	543	312	231	10	10	-	126	117	9	
333539	Ramkrishnapur (CT)	Urban	544	299	245	17	9	8	95	62	33	
333540	Amtala (CT)	Urban	333	185	148	15	3	12	17	10	7	
333541	Kripampur (CT)	Urban	139	99	40	4	2	2	14	12	2	
333542	Chak Enayetnagar (CT)	Urban	788	371	417	4	1	3	12	10	2	
0264	Sonarpur	Total	16,747	10,389	6,358	1,488	926	562	3,596	2,462	1,134	

PRIMARY CENSUS ABSTRACT

CENSUS ABSTRACT

of marginal workers

Household industry workers			Other workers			Non-workers			Total/ Rural/	District/ CD Block/ Town	Locatio n code number
Persons	Males	Females	Persons	Males	Females	Persons	Males	Females	Urban		
48	49	50	51	52	53	54	55	56	3	2	1
South Twenty Four Parganas - District											
1,16,914	42,898	74,016	3,34,053	2,07,721	1,26,332	51,97,467	18,17,207	33,80,260	Total		343
96,192	34,127	62,065	2,28,738	1,43,179	85,559	38,69,583	13,65,088	25,04,495	Rural		
20,722	8,771	11,951	1,05,315	64,542	40,773	13,27,884	4,52,119	8,75,765	Urban		
840	357	483	7,194	4,429	2,765	1,08,222	35,616	72,606	Total	Thakurpukur Mahestola	0259
398	144	254	3,578	2,351	1,227	55,408	18,377	37,031	Rural		
442	213	229	3,616	2,078	1,538	52,814	17,239	35,575	Urban		
5	2	3	246	104	142	5,630	1,909	3,721	Urban	Joka (CT)	333295
226	139	87	588	344	244	16,200	5,155	11,045	Urban	Chata Kalikapur (CT)	333296
9	6	3	294	216	78	3,304	1,041	2,263	Urban	Ganye Gangadharpur (CT)	333297
15	5	10	213	100	113	4,323	1,416	2,907	Urban	Rameswarpur (CT)	333298
34	24	10	612	526	86	4,015	1,227	2,788	Urban	Asuti (CT)	333299
8	4	4	230	89	141	2,223	705	1,518	Urban	Hanspukuria (CT)	333300
55	14	41	769	335	434	9,077	2,968	6,109	Urban	Kalua (CT)	333301
13	8	5	407	220	187	3,771	1,323	2,448	Urban	Ramchandrapur (CT)	333302
77	11	66	257	144	113	4,271	1,495	2,776	Urban	Samali (CT)	333303
2,491	1,230	1,261	5,807	3,965	1,842	72,578	24,176	48,402	Total	Budge Budge - I	0260
684	356	328	1,429	955	474	18,738	6,126	12,612	Rural		
1,807	874	933	4,378	3,010	1,368	53,840	18,050	35,790	Urban		
388	154	234	1,229	935	294	14,885	4,918	9,967	Urban	Uttar Raypur (CT)	333317
13	4	9	159	110	49	3,482	1,160	2,322	Urban	Balarampur (CT)	333318
568	284	284	952	598	354	10,678	3,581	7,097	Urban	Buita (CT)	333319
177	79	98	195	148	47	3,351	1,114	2,237	Urban	Benjanhari Acharial (P) (CT)	333320
44	4	40	390	157	233	2,692	869	1,823	Urban	Abhirampur (CT)	333321
135	41	94	509	390	119	3,907	1,175	2,732	Urban	Nischintapur (CT)	333322
482	308	174	944	672	272	14,845	5,233	9,612	Urban	Birlapur (CT)	333323
4,190	1,758	2,432	9,946	6,691	3,255	1,22,592	40,991	81,601	Total	Budge Budge - II	0261
2,262	1,026	1,236	6,565	4,411	2,154	86,289	28,101	58,188	Rural		
1,928	732	1,196	3,381	2,280	1,101	36,303	12,890	23,413	Urban		
344	165	179	478	344	134	8,072	2,963	5,109	Urban	Chak Kashipur (CT)	333385
332	97	235	1,012	672	340	7,099	2,449	4,650	Urban	Chak Alampur (CT)	333386
130	47	83	698	472	226	7,085	2,382	4,703	Urban	Bowali (CT)	333387
800	302	498	925	669	256	8,255	2,933	5,322	Urban	Dakshin Raypur (CT)	333388
322	121	201	268	123	145	5,792	2,163	3,629	Urban	Poali (CT)	333389
5,950	2,991	2,959	7,950	5,690	2,260	1,48,125	50,319	97,806	Total	Bishnupur - I	0262
5,677	2,900	2,777	6,402	4,459	1,943	1,30,121	44,472	85,649	Rural		
273	91	182	1,548	1,231	317	18,004	5,847	12,157	Urban		
13	11	2	241	161	80	4,386	1,461	2,925	Urban	Daulatpur (CT)	333475
83	51	32	672	575	97	3,549	1,169	2,380	Urban	Bhasa (CT)	333476
72	4	68	192	139	53	3,112	1,040	2,072	Urban	Bishnupur (CT)	333477
105	25	80	443	356	87	6,957	2,177	4,780	Urban	Kanyanagar (CT)	333478
4,620	1,752	2,868	9,106	5,765	3,341	1,34,166	44,571	89,595	Total	Bishnupur - II	0263
2,960	1,206	1,754	5,177	3,645	1,532	88,148	29,013	59,135	Rural		
1,660	546	1,114	3,929	2,120	1,809	46,018	15,558	30,460	Urban		
483	198	285	1,043	456	587	10,702	3,656	7,046	Urban	Nahazari (CT)	333532
145	20	125	193	103	90	3,372	1,229	2,143	Urban	Nadabhanga (CT)	333533
256	39	217	218	134	84	3,930	1,268	2,662	Urban	Kanganbaria (CT)	333534
147	23	124	223	183	40	3,335	1,117	2,218	Urban	Bora Gagangohalia (CT)	333535
32	5	27	299	179	120	3,412	1,114	2,298	Urban	Chanddandaha (CT)	333536
83	16	67	434	280	154	2,680	875	1,805	Urban	Barkalikapur (CT)	333537
108	32	76	299	153	146	2,499	857	1,642	Urban	Patharberia (CT)	333538
144	63	81	288	165	123	3,648	1,189	2,459	Urban	Ramkrishnapur (CT)	333539
43	17	26	258	155	103	5,634	1,867	3,767	Urban	Amtala (CT)	333540
7	6	1	114	79	35	2,484	777	1,707	Urban	Kripampur (CT)	333541
212	127	85	560	233	327	4,322	1,609	2,713	Urban	Chak Enayetnagar (CT)	333542
1,461	406	1,055	10,202	6,595	3,607	1,37,734	45,991	91,743	Total	Sonarpur	0264

DISTRICT CENSUS HANDBOOK : SOUTH TWENTY FOUR PARGANAS

DISTRICT PRIMARY

Location number	District/ CD Block/ Town	Total/ Rural/ Urban	Area in Square Kilometre	Number of households	Total population (including institutional and houseless population)			Population in the age-group 0-6		
					Persons	Males	Females	Persons	Males	Females
					6	7	8	9	10	11
		Rural	104.35	41,080	1,75,713	89,706	86,007	18,474	9,384	9,090
		Urban	16.14	10,422	44,150	22,532	21,618	4,406	2,257	2,149
333608	Radhanagar (CT)	Urban	5.29	1,546	6,675	3,375	3,300	711	376	335
333609	Danga (CT)	Urban	1.83	1,482	6,766	3,503	3,263	628	320	308
333610	Ramchandrapur (CT)	Urban	1.61	2,123	8,196	4,188	4,008	700	363	337
333611	Bidyadharpur (CT)	Urban	1.14	1,073	4,630	2,327	2,303	549	280	269
333612	Kalikapur (CT)	Urban	2.64	1,435	5,860	2,977	2,883	548	282	266
333613	Chak Baria (CT)	Urban	1.57	1,019	4,914	2,520	2,394	634	302	332
333614	Sahebpur (CT)	Urban	2.06	1,744	7,109	3,642	3,467	636	334	302
0265	Bhangar - I	Total	153.62	51,711	2,49,170	1,27,702	1,21,468	35,693	18,142	17,551
		Rural	149.07	47,370	2,28,528	1,17,229	1,11,299	32,772	16,702	16,070
		Urban	4.55	4,341	20,642	10,473	10,169	2,921	1,440	1,481
333696	Maricha (CT)	Urban	0.81	1,042	4,842	2,456	2,386	634	310	324
	Bhangar Raghunathpur									
333697	(CT)	Urban	1.51	1,327	6,037	3,025	3,012	835	404	431
333698	Gobindapur (CT)	Urban	2.23	1,972	9,763	4,992	4,771	1,452	726	726
0266	Bhangar - II	Total	162.04	50,209	2,46,708	1,27,195	1,19,513	34,837	17,760	17,077
		Rural	162.04	50,209	2,46,708	1,27,195	1,19,513	34,837	17,760	17,077
		Urban	0.00	-	-	-	-	-	-	-
0267	Canning - I	Total	187.87	64,041	3,04,724	1,55,126	1,49,598	44,344	22,824	21,520
		Rural	150.06	36,051	1,81,508	92,684	88,824	30,060	15,414	14,646
		Urban	37.81	27,990	1,23,216	62,442	60,774	14,284	7,410	6,874
333812	Kalaria (CT)	Urban	4.17	2,449	10,075	5,079	4,996	1,188	618	570
333813	Gaur Daha (CT)	Urban	3.07	1,180	5,260	2,708	2,552	611	319	292
333814	Banshra (CT)	Urban	7.20	6,607	29,521	14,814	14,707	3,548	1,807	1,741
333815	Rajapur (CT)	Urban	3.19	2,165	9,754	4,983	4,771	1,147	611	536
333816	Taldi (CT)	Urban	3.47	2,867	12,459	6,285	6,174	1,461	756	705
333817	Bayarsing (CT)	Urban	3.73	1,736	8,346	4,219	4,127	1,256	647	609
333818	Matla (CT)	Urban	10.20	7,177	31,920	16,248	15,672	3,564	1,860	1,704
333819	Dighirpar (CT)	Urban	2.77	3,809	15,881	8,106	7,775	1,509	792	717
0268	Canning - II	Total	214.93	49,711	2,52,523	1,28,438	1,24,085	43,455	22,157	21,298
		Rural	212.26	47,264	2,41,331	1,22,787	1,18,544	41,656	21,239	20,417
		Urban	2.68	2,447	11,192	5,651	5,541	1,799	918	881
333881	Makhal Tala (CT)	Urban	2.68	2,447	11,192	5,651	5,541	1,799	918	881
0269	Baruipur	Total	226.16	97,855	4,33,119	2,21,200	2,11,919	50,049	25,624	24,425
		Rural	198.21	70,247	3,15,807	1,61,643	1,54,164	37,598	19,245	18,353
		Urban	27.94	27,608	1,17,312	59,557	57,755	12,451	6,379	6,072
334008	Petua (CT)	Urban	1.26	2,206	9,596	4,896	4,700	936	478	458
334009	Garia (CT)	Urban	1.95	1,226	4,805	2,410	2,395	357	175	182
334010	Panchghara (CT)	Urban	1.33	1,411	6,340	3,230	3,110	852	456	396
334011	Mallikpur (CT)	Urban	1.44	4,229	19,120	9,754	9,366	2,849	1,468	1,381
334012	Hariharpur (CT)	Urban	1.75	2,838	12,027	6,038	5,989	1,346	664	682
334013	Champahati (CT)	Urban	2.18	2,976	12,111	6,052	6,059	1,068	516	552
334014	Solgohalia (CT)	Urban	2.70	2,224	9,373	4,724	4,649	1,051	558	493
334015	Naridana (CT)	Urban	1.75	1,064	4,277	2,151	2,126	322	156	166
334016	Baruipur (P) (CT)	Urban	10.00	5,455	22,430	11,396	11,034	1,943	990	953
334017	Salipur (P) (CT)	Urban	0.83	1,267	5,091	2,594	2,497	409	220	189
334018	Khodar Bazar (CT)	Urban	0.88	1,379	6,360	3,325	3,035	657	361	296
334019	Komarhat (CT)	Urban	1.88	1,333	5,782	2,987	2,795	661	337	324
0270	Magrahat - II	Total	136.93	63,847	3,04,744	1,56,568	1,48,176	40,189	20,543	19,646
		Rural	114.59	46,367	2,18,504	1,12,441	1,06,063	28,252	14,447	13,805
		Urban	22.34	17,480	86,240	44,127	42,113	11,937	6,096	5,841
334098	Dhamua (CT)	Urban	4.53	2,265	10,055	5,166	4,889	1,110	540	570
334099	Shyampur (CT)	Urban	7.45	4,863	22,024	11,415	10,609	2,850	1,417	1,433
334100	Nainan (CT)	Urban	1.85	1,245	6,772	3,533	3,239	1,040	537	503
334101	Uttar Kalas (CT)	Urban	0.90	1,222	6,474	3,382	3,092	1,086	583	503
334102	Dihi Kalas (CT)	Urban	3.16	2,163	11,494	5,906	5,588	1,779	934	845
334103	Swangrampur (CT)	Urban	0.97	1,080	5,699	2,918	2,781	901	465	436
334104	Bilandapur (CT)	Urban	0.45	1,212	6,330	3,164	3,166	907	442	465
334105	Magrahat (CT)	Urban	3.02	3,430	17,392	8,643	8,749	2,264	1,178	1,086
0271	Magrahat - I	Total	119.04	55,002	2,69,494	1,38,152	1,31,342	38,472	19,531	18,941
		Rural	99.98	42,209	2,03,837	1,04,329	99,508	28,492	14,367	14,125

PRIMARY CENSUS ABSTRACT

CENSUS ABSTRACT

Scheduled Castes population			Scheduled Tribes population			Literates			Total/ Rural/	District/	CD Block/ Town
Persons	Males	Females	Persons	Males	Females	Persons	Males	Females	Urban		
12	13	14	15	16	17	18	19	20	3		2
95,836	49,028	46,808	2,950	1,510	1,440	1,24,666	68,508	56,158	Rural		
21,114	10,759	10,355	119	60	59	32,245	17,624	14,621	Urban		
5,298	2,649	2,649	9	7	2	4,302	2,411	1,891	Urban	Radhanagar (CT)	
2,916	1,510	1,406	-	-	-	5,026	2,788	2,238	Urban	Danga (CT)	
1,137	612	525	87	45	42	6,874	3,607	3,267	Urban	Ramchandrapur (CT)	
2,867	1,445	1,422	8	3	5	3,040	1,702	1,338	Urban	Bidyadharpur (CT)	
3,951	1,996	1,955	5	1	4	4,419	2,414	2,005	Urban	Kalikapur (CT)	
650	339	311	1	-	1	3,440	1,879	1,561	Urban	Chak Baria (CT)	
4,295	2,208	2,087	9	4	5	5,144	2,823	2,321	Urban	Sahebpur (CT)	
52,312	27,091	25,221	3,133	1,591	1,542	1,53,835	84,390	69,445	Total	Bhangar - I	
51,925	26,882	25,043	3,101	1,578	1,523	1,40,819	77,432	63,387	Rural		
387	209	178	32	13	19	13,016	6,958	6,058	Urban		
-	-	-	-	-	-	3,161	1,718	1,443	Urban	Maricha (CT)	
145	80	65	11	2	9	3,875	2,047	1,828	Urban	Bhangar Raghunathpur (CT)	
242	129	113	21	11	10	5,980	3,193	2,787	Urban	Gobindapur (CT)	
48,893	24,883	24,010	1,892	924	968	1,57,734	85,372	72,362	Total	Bhangar - II	
48,893	24,883	24,010	1,892	924	968	1,57,734	85,372	72,362	Rural		
-	-	-	-	-	-	-	-	-	Urban		
1,44,906	74,476	70,430	3,710	1,891	1,819	1,84,241	1,03,611	80,630	Total	Canning - I	
80,468	41,722	38,746	3,264	1,661	1,603	99,462	57,121	42,341	Rural		
64,438	32,754	31,684	446	230	216	84,779	46,490	38,289	Urban		
8,583	4,316	4,267	29	16	13	7,091	3,879	3,212	Urban	Kalaria (CT)	
4,143	2,141	2,002	-	-	-	3,373	1,908	1,465	Urban	Gaur Daha (CT)	
11,497	5,853	5,644	4	2	2	19,909	10,785	9,124	Urban	Banshra (CT)	
6,016	3,050	2,966	31	14	17	6,792	3,781	3,011	Urban	Rajapur (CT)	
8,194	4,143	4,051	38	25	13	8,399	4,631	3,768	Urban	Taldi (CT)	
3,602	1,833	1,769	-	-	-	4,554	2,568	1,986	Urban	Bayarsing (CT)	
14,513	7,384	7,129	219	112	107	22,118	12,258	9,860	Urban	Matla (CT)	
7,890	4,034	3,856	125	61	64	12,543	6,680	5,863	Urban	Dighirpur (CT)	
52,859	27,297	25,562	14,910	7,544	7,366	1,39,058	77,784	61,274	Total	Canning - II	
52,229	26,982	25,247	14,910	7,544	7,366	1,33,398	74,669	58,729	Rural		
630	315	315	-	-	-	5,660	3,115	2,545	Urban		
630	315	315	-	-	-	5,660	3,115	2,545	Urban	Makhal Tala (CT)	
1,65,537	85,122	80,415	1,145	627	518	2,92,905	1,60,710	1,32,195	Total	Baruipur	
1,37,997	71,126	66,871	994	549	445	2,09,760	1,16,113	93,647	Rural		
27,540	13,996	13,544	151	78	73	83,145	44,597	38,548	Urban		
4,366	2,230	2,136	20	10	10	6,785	3,731	3,054	Urban	Petua (CT)	
1,660	838	822	21	7	14	4,035	2,130	1,905	Urban	Garia (CT)	
893	435	458	-	-	-	3,964	2,126	1,838	Urban	Panchghara (CT)	
789	407	382	2	1	1	10,698	5,627	5,071	Urban	Mallikpur (CT)	
1,075	552	523	8	5	3	8,333	4,399	3,934	Urban	Hariharpur (CT)	
5,511	2,802	2,709	29	15	14	9,211	4,978	4,233	Urban	Champahati (CT)	
4,605	2,313	2,292	8	5	3	6,414	3,497	2,917	Urban	Solghalia (CT)	
3,030	1,529	1,501	16	8	8	3,228	1,754	1,474	Urban	Naridana (CT)	
3,763	1,970	1,793	7	6	1	17,251	9,215	8,036	Urban	Baruipur (P) (CT)	
1,559	778	781	40	21	19	4,119	2,192	1,927	Urban	Salipur (P) (CT)	
-	-	-	-	-	-	5,078	2,732	2,346	Urban	Khodar Bazar (CT)	
289	142	147	-	-	-	4,029	2,216	1,813	Urban	Komarhat (CT)	
1,05,460	54,472	50,988	159	83	76	2,04,789	1,13,744	91,045	Total	Magrahat - II	
89,530	46,219	43,311	52	26	26	1,48,335	82,754	65,581	Rural		
15,930	8,253	7,677	107	57	50	56,454	30,990	25,464	Urban		
5,154	2,664	2,490	1	1	-	6,988	3,914	3,074	Urban	Dhamua (CT)	
5,682	2,995	2,687	104	54	50	15,230	8,670	6,560	Urban	Shyampur (CT)	
67	29	38	-	-	-	4,382	2,425	1,957	Urban	Nainan (CT)	
136	76	60	-	-	-	4,070	2,205	1,865	Urban	Uttar Kalas (CT)	
990	492	498	-	-	-	7,131	3,851	3,280	Urban	Dihhi Kalas (CT)	
18	9	9	-	-	-	3,225	1,732	1,493	Urban	Swangrampur (CT)	
41	19	22	-	-	-	4,173	2,257	1,916	Urban	Bilandapur (CT)	
3,842	1,969	1,873	2	2	-	11,255	5,936	5,319	Urban	Magrahat (CT)	
55,191	28,333	26,858	172	86	86	1,70,534	94,051	76,483	Total	Magrahat - I	
46,981	24,143	22,838	97	49	48	1,29,689	71,765	57,924	Rural		

DISTRICT CENSUS HANDBOOK : SOUTH TWENTY FOUR PARGANAS

DISTRICT PRIMARY

Location number	District/ CD Block/ Town	Total/ Rural/ Urban	Industrial category									
			Total workers			Main workers			Cultivators			
			Persons	Males	Females	Persons	Males	Females	Persons	Males	Females	
1	2	3	21	22	23	24	25	26	27	28	29	
		Rural	66,012	53,247	12,765	52,173	44,771	7,402	6,853	6,074	779	
		Urban	16,117	13,000	3,117	13,209	11,087	2,122	498	467	31	
333608	Radhanagar (CT)	Urban	2,547	2,011	536	1,777	1,520	257	76	73	3	
333609	Danga (CT)	Urban	2,584	2,081	503	2,355	1,992	363	257	243	14	
333610	Ramchandrapur (CT)	Urban	3,006	2,361	645	2,611	2,121	490	24	17	7	
333611	Bidyadharpur (CT)	Urban	1,665	1,327	338	1,374	1,164	210	29	27	2	
333612	Kalikapur (CT)	Urban	2,079	1,745	334	1,649	1,398	251	45	44	1	
333613	Chak Baria (CT)	Urban	1,531	1,353	178	1,241	1,139	102	15	15	-	
333614	Sahebpur (CT)	Urban	2,705	2,122	583	2,202	1,753	449	52	48	4	
0265	Bhangar - I	Total	81,616	70,515	11,101	65,917	60,268	5,649	14,569	13,948	621	
		Rural	74,549	64,542	10,007	59,899	54,899	5,000	14,319	13,709	610	
		Urban	7,067	5,973	1,094	6,018	5,369	649	250	239	11	
333696	Maricha (CT)	Urban	1,886	1,503	383	1,453	1,249	204	12	12	-	
	Bhangar											
333697	Raghunathpur (CT)	Urban	2,081	1,710	371	1,831	1,597	234	47	42	5	
333698	Gobindapur (CT)	Urban	3,100	2,760	340	2,734	2,523	211	191	185	6	
0266	Bhangar - II	Total	84,553	71,707	12,846	67,341	60,752	6,589	17,808	16,348	1,460	
		Rural	84,553	71,707	12,846	67,341	60,752	6,589	17,808	16,348	1,460	
		Urban	-	-	-	-	-	-	-	-	-	
0267	Canning - I	Total	1,08,848	84,226	24,622	73,712	63,423	10,289	10,586	10,132	454	
		Rural	62,805	48,773	14,032	38,261	33,902	4,359	9,660	9,270	390	
		Urban	46,043	35,453	10,590	35,451	29,521	5,930	926	862	64	
333812	Kalaria (CT)	Urban	3,844	2,984	860	3,373	2,783	590	42	38	4	
333813	Gaur Daha (CT)	Urban	1,797	1,493	304	1,184	1,010	174	10	10	-	
333814	Banshra (CT)	Urban	11,676	8,627	3,049	7,458	6,388	1,070	488	469	19	
333815	Rajapur (CT)	Urban	3,264	2,667	597	2,553	2,171	382	34	28	6	
333816	Taldi (CT)	Urban	4,482	3,450	1,032	3,799	3,107	692	48	47	1	
333817	Bayarsing (CT)	Urban	3,131	2,170	961	1,859	1,563	296	66	62	4	
333818	Matla (CT)	Urban	11,715	9,290	2,425	10,244	8,359	1,885	168	152	16	
333819	Dighirpar (CT)	Urban	6,134	4,772	1,362	4,981	4,140	841	70	56	14	
0268	Canning - II	Total	83,899	66,495	17,404	43,939	39,465	4,474	8,733	8,274	459	
		Rural	80,247	63,597	16,650	41,755	37,581	4,174	8,590	8,140	450	
		Urban	3,652	2,898	754	2,184	1,884	300	143	134	9	
333881	Makhal Tala (CT)	Urban	3,652	2,898	754	2,184	1,884	300	143	134	9	
0269	Baruipur	Total	1,54,596	1,23,962	30,634	1,13,745	98,126	15,619	13,313	11,852	1,461	
		Rural	1,12,552	90,152	22,400	80,094	69,404	10,690	12,547	11,175	1,372	
		Urban	42,044	33,810	8,234	33,651	28,722	4,929	766	677	89	
334008	Petua (CT)	Urban	3,621	2,953	668	2,992	2,543	449	64	49	15	
334009	Garia (CT)	Urban	1,799	1,457	342	1,604	1,373	231	26	20	6	
334010	Panchghara (CT)	Urban	2,072	1,548	524	1,496	1,179	317	35	21	14	
334011	Mallikpur (CT)	Urban	6,344	5,310	1,034	5,397	4,690	707	54	39	15	
334012	Hariharpur (CT)	Urban	4,176	3,482	694	3,600	3,185	415	26	26	-	
334013	Champahati (CT)	Urban	4,601	3,522	1,079	3,224	2,682	542	30	24	6	
334014	Solgohalia (CT)	Urban	3,675	2,771	904	2,632	2,076	556	29	22	7	
334015	Naridana (CT)	Urban	1,591	1,270	321	1,350	1,203	147	54	52	2	
334016	Baruipur (P) (CT)	Urban	8,171	6,596	1,575	6,332	5,458	874	304	289	15	
334017	Salipur (P) (CT)	Urban	1,698	1,455	243	1,503	1,347	156	3	2	1	
334018	Khodar Bazar (CT)	Urban	2,089	1,720	369	1,981	1,637	344	35	34	1	
334019	Komarhat (CT)	Urban	2,207	1,726	481	1,540	1,349	191	106	99	7	
0270	Magrahat - II	Total	1,01,966	85,891	16,075	74,759	67,427	7,332	8,146	7,744	402	
		Rural	73,509	62,407	11,102	53,186	48,228	4,958	7,123	6,769	354	
		Urban	28,457	23,484	4,973	21,573	19,199	2,374	1,023	975	48	
334098	Dhamua (CT)	Urban	3,566	2,958	608	2,882	2,480	402	205	197	8	
334099	Shyampur (CT)	Urban	7,649	6,204	1,445	5,484	4,896	588	323	304	19	
334100	Nainan (CT)	Urban	2,021	1,728	293	1,157	1,105	52	84	83	1	
334101	Uttar Kalas (CT)	Urban	2,408	1,800	608	1,919	1,647	272	30	27	3	
334102	Dihi Kalas (CT)	Urban	3,637	3,063	574	2,842	2,607	235	165	154	11	
334103	Swangrampur (CT)	Urban	1,801	1,477	324	1,289	1,144	145	7	7	-	
334104	Bilandapur (CT)	Urban	2,016	1,627	389	1,750	1,483	267	15	15	-	
334105	Magrahat (CT)	Urban	5,359	4,627	732	4,250	3,837	413	194	188	6	
0271	Magrahat - I	Total	87,140	73,896	13,244	59,300	53,168	6,132	6,002	5,631	371	
		Rural	66,744	56,557	10,187	46,375	41,494	4,881	5,540	5,192	348	

PRIMARY CENSUS ABSTRACT

CENSUS ABSTRACT

of main workers										Total/ Rural/ Urban	District/ Town	CD Block/ 2
Agricultural labourers			Household industry workers			Other workers						
Persons	Males	Females	Persons	Males	Females	Persons	Males	Females				
30	31	32	33	34	35	36	37	38	3			
6,621	5,688	933	1,488	1,091	397	37,211	31,918	5,293	Rural			
652	576	76	223	170	53	11,836	9,874	1,962	Urban			
222	209	13	50	40	10	1,429	1,198	231	Urban	Radhanagar (CT)		
139	94	45	24	19	5	1,935	1,636	299	Urban	Danga (CT)		
13	11	2	16	10	6	2,558	2,083	475	Urban	Ramchandrapur (CT)		
41	37	4	47	33	14	1,257	1,067	190	Urban	Bidyadharpur (CT)		
76	71	5	33	23	10	1,495	1,260	235	Urban	Kalikapur (CT)		
109	105	4	26	23	3	1,091	996	95	Urban	Chak Baria (CT)		
52	49	3	27	22	5	2,071	1,634	437	Urban	Sahebpur (CT)		
18,078	16,523	1,555	2,506	1,915	591	30,764	27,882	2,882	Total	Bhangar - I		
17,629	16,112	1,517	1,954	1,477	477	25,997	23,601	2,396	Rural			
449	411	38	552	438	114	4,767	4,281	486	Urban			
53	46	7	276	212	64	1,112	979	133	Urban	Maricha (CT)		
										Bhangar Raghunathpur (CT)		
181	162	19	226	191	35	1,377	1,202	175	Urban			
215	203	12	50	35	15	2,278	2,100	178	Urban	Gobindapur (CT)		
16,518	15,054	1,464	4,174	3,455	719	28,841	25,895	2,946	Total	Bhangar - II		
16,518	15,054	1,464	4,174	3,455	719	28,841	25,895	2,946	Rural			
-	-	-	-	-	-	-	-	-	Urban			
13,380	12,752	628	3,920	2,489	1,431	45,826	38,050	7,776	Total	Canning - I		
11,016	10,490	526	2,811	1,684	1,127	14,774	12,458	2,316	Rural			
2,364	2,262	102	1,109	805	304	31,052	25,592	5,460	Urban			
241	233	8	81	71	10	3,009	2,441	568	Urban	Kalaria (CT)		
60	56	4	33	24	9	1,081	920	161	Urban	Gaur Daha (CT)		
461	432	29	238	184	54	6,271	5,303	968	Urban	Banshra (CT)		
280	272	8	235	177	58	2,004	1,694	310	Urban	Rajapur (CT)		
264	255	9	139	100	39	3,348	2,705	643	Urban	Taldi (CT)		
327	308	19	20	10	10	1,446	1,183	263	Urban	Bayarsing (CT)		
699	675	24	257	177	80	9,120	7,355	1,765	Urban	Matla (CT)		
32	31	1	106	62	44	4,773	3,991	782	Urban	Dighirpar (CT)		
20,425	18,776	1,649	1,239	798	441	13,542	11,617	1,925	Total	Canning - II		
19,762	18,181	1,581	1,142	717	425	12,261	10,543	1,718	Rural			
663	595	68	97	81	16	1,281	1,074	207	Urban			
663	595	68	97	81	16	1,281	1,074	207	Urban	Makhal Tala (CT)		
21,457	19,410	2,047	4,642	3,294	1,348	74,333	63,570	10,763	Total	Baruipur		
19,317	17,455	1,862	3,502	2,460	1,042	44,728	38,314	6,414	Rural			
2,140	1,955	185	1,140	834	306	29,605	25,256	4,349	Urban			
135	124	11	61	51	10	2,732	2,319	413	Urban	Petua (CT)		
23	20	3	15	12	3	1,540	1,321	219	Urban	Garia (CT)		
104	95	9	104	54	50	1,253	1,009	244	Urban	Panchghara (CT)		
30	25	5	154	121	33	5,159	4,505	654	Urban	Mallikpur (CT)		
96	89	7	179	143	36	3,299	2,927	372	Urban	Hariharpur (CT)		
34	25	9	129	77	52	3,031	2,556	475	Urban	Champahati (CT)		
365	330	35	121	77	44	2,117	1,647	470	Urban	Solghalia (CT)		
224	212	12	72	63	9	1,000	876	124	Urban	Naridana (CT)		
533	487	46	239	186	53	5,256	4,496	760	Urban	Baruipur (P) (CT)		
18	17	1	7	6	1	1,475	1,322	153	Urban	Salipur (P) (CT)		
114	109	5	23	15	8	1,809	1,479	330	Urban	Khodar Bazar (CT)		
464	422	42	36	29	7	934	799	135	Urban	Komarhat (CT)		
12,140	11,268	872	7,999	6,474	1,525	46,474	41,941	4,533	Total	Magrahat - II		
10,390	9,690	700	5,717	4,707	1,010	29,956	27,062	2,894	Rural			
1,750	1,578	172	2,282	1,767	515	16,518	14,879	1,639	Urban			
246	240	6	256	202	54	2,175	1,841	334	Urban	Dhamua (CT)		
527	492	35	555	483	72	4,079	3,617	462	Urban	Shyampur (CT)		
116	103	13	200	186	14	757	733	24	Urban	Nainan (CT)		
35	30	5	343	196	147	1,511	1,394	117	Urban	Uttar Kalas (CT)		
104	90	14	339	304	35	2,234	2,059	175	Urban	Dihi Kalas (CT)		
27	20	7	185	101	84	1,070	1,016	54	Urban	Swangrampur (CT)		
177	121	56	168	92	76	1,390	1,255	135	Urban	Bilandapur (CT)		
518	482	36	236	203	33	3,302	2,964	338	Urban	Magrahat (CT)		
9,083	8,495	588	8,743	6,705	2,038	35,472	32,337	3,135	Total	Magrahat - I		
7,620	7,113	507	7,416	5,603	1,813	25,799	23,586	2,213	Rural			

DISTRICT PRIMARY

Location code	District/ CD Block/ Town	Total/ Rural/ Urban	Industrial category								
			Marginal workers			Cultivators			Agricultural labourers		
			Persons	Males	Females	Persons	Males	Females	Persons	Males	Females
			39	40	41	42	43	44	45	46	47
		Rural	13,839	8,476	5,363	1,288	831	457	3,073	2,071	1,002
		Urban	2,908	1,913	995	200	95	105	523	391	132
333608	Radhanagar (CT)	Urban	770	491	279	42	29	13	181	140	41
333609	Danga (CT)	Urban	229	89	140	16	7	9	73	7	66
333610	Ramchandrapur (CT)	Urban	395	240	155	48	19	29	6	4	2
333611	Bidyadharpur (CT)	Urban	291	163	128	21	4	17	23	21	2
333612	Kalikapur (CT)	Urban	430	347	83	25	12	13	164	150	14
333613	Chak Baria (CT)	Urban	290	214	76	10	4	6	20	19	1
333614	Sahebpur (CT)	Urban	503	369	134	38	20	18	56	50	6
0265	Bhangar - I	Total	15,699	10,247	5,452	1,929	1,003	926	6,095	4,449	1,646
		Rural	14,650	9,643	5,007	1,835	963	872	5,953	4,367	1,586
		Urban	1,049	604	445	94	40	54	142	82	60
333696	Maricha (CT)	Urban	433	254	179	8	2	6	33	25	8
	Bhangar Raghunathpur										
333697	(CT)	Urban	250	113	137	10	4	6	50	14	36
333698	Gobindapur (CT)	Urban	366	237	129	76	34	42	59	43	16
0266	Bhangar - II	Total	17,212	10,955	6,257	1,838	1,109	729	6,340	4,751	1,589
		Rural	17,212	10,955	6,257	1,838	1,109	729	6,340	4,751	1,589
		Urban	-	-	-	-	-	-	-	-	-
0267	Canning - I	Total	35,136	20,803	14,333	2,753	2,193	560	11,191	8,533	2,658
		Rural	24,544	14,871	9,673	2,252	1,836	416	8,621	7,034	1,587
		Urban	10,592	5,932	4,660	501	357	144	2,570	1,499	1,071
333812	Kalaria (CT)	Urban	471	201	270	7	4	3	15	14	1
333813	Gaur Daha (CT)	Urban	613	483	130	103	96	7	112	90	22
333814	Banshra (CT)	Urban	4,218	2,239	1,979	167	116	51	1,484	515	969
333815	Rajapur (CT)	Urban	711	496	215	27	23	4	226	207	19
333816	Taldi (CT)	Urban	683	343	340	21	14	7	17	14	3
333817	Bayarsing (CT)	Urban	1,272	607	665	35	28	7	385	367	18
333818	Matla (CT)	Urban	1,471	931	540	79	41	38	151	136	15
333819	Dighirpar (CT)	Urban	1,153	632	521	62	35	27	180	156	24
0268	Canning - II	Total	39,960	27,030	12,930	3,309	2,584	725	26,905	19,181	7,724
		Rural	38,492	26,016	12,476	3,285	2,576	709	26,390	18,726	7,664
		Urban	1,468	1,014	454	24	8	16	515	455	60
333881	Makhal Tala (CT)	Urban	1,468	1,014	454	24	8	16	515	455	60
0269	Baruipur	Total	40,851	25,836	15,015	3,358	1,794	1,564	12,557	10,034	2,523
		Rural	32,458	20,748	11,710	2,995	1,600	1,395	11,535	9,180	2,355
		Urban	8,393	5,088	3,305	363	194	169	1,022	854	168
334008	Petua (CT)	Urban	629	410	219	33	13	20	107	95	12
334009	Garia (CT)	Urban	195	84	111	5	1	4	9	6	3
334010	Panchghara (CT)	Urban	576	369	207	24	7	17	29	27	2
334011	Mallikpur (CT)	Urban	947	620	327	38	15	23	25	17	8
334012	Hariharpur (CT)	Urban	576	297	279	27	5	22	35	32	3
334013	Champahati (CT)	Urban	1,377	840	537	47	30	17	134	101	33
334014	Solgohalia (CT)	Urban	1,043	695	348	61	54	7	239	210	29
334015	Naridana (CT)	Urban	241	67	174	12	6	6	6	4	2
334016	Baruipur (P) (CT)	Urban	1,839	1,138	701	62	39	23	265	241	24
334017	Salipur (P) (CT)	Urban	195	108	87	15	5	10	12	7	5
334018	Khodar Bazar (CT)	Urban	108	83	25	7	4	3	3	3	-
334019	Komarhat (CT)	Urban	667	377	290	32	15	17	158	111	47
0270	Magrahat - II	Total	27,207	18,464	8,743	1,999	1,428	571	8,876	6,600	2,276
		Rural	20,323	14,179	6,144	1,702	1,245	457	7,529	5,656	1,873
		Urban	6,884	4,285	2,599	297	183	114	1,347	944	403
334098	Dhamua (CT)	Urban	684	478	206	19	14	5	108	90	18
334099	Shyampur (CT)	Urban	2,165	1,308	857	68	48	20	682	459	223
334100	Nainan (CT)	Urban	864	623	241	57	52	5	119	84	35
334101	Uttar Kalas (CT)	Urban	489	153	336	17	3	14	22	14	8
334102	Dihi Kalas (CT)	Urban	795	456	339	108	45	63	88	63	25
334103	Swangrampur (CT)	Urban	512	333	179	2	1	1	57	46	11
334104	Bilandapur (CT)	Urban	266	144	122	7	5	2	34	21	13
334105	Magrahat (CT)	Urban	1,109	790	319	19	15	4	237	167	70
0271	Magrahat - I	Total	27,840	20,728	7,112	1,304	1,033	271	9,201	7,745	1,456
		Rural	20,369	15,063	5,306	1,153	938	215	7,443	6,333	1,110

PRIMARY CENSUS ABSTRACT

CENSUS ABSTRACT

of marginal workers

Household industry workers			Other workers			Non-workers			Total/ Rural/	District/ CD Block/ Town	Locatio n code number
Persons	Males	Females	Persons	Males	Females	Persons	Males	Females	Urban		
48	49	50	51	52	53	54	55	56	3	2	1
1,342	345	997	8,136	5,229	2,907	1,09,701	36,459	73,242	Rural		
119	61	58	2,066	1,366	700	28,033	9,532	18,501	Urban		
24	9	15	523	313	210	4,128	1,364	2,764	Urban	Radhanagar (CT)	333608
14	11	3	126	64	62	4,182	1,422	2,760	Urban	Danga (CT)	333609
7	2	5	334	215	119	5,190	1,827	3,363	Urban	Ramchandrapur (CT)	333610
6	3	3	241	135	106	2,965	1,000	1,965	Urban	Bidyadharpur (CT)	333611
13	8	5	228	177	51	3,781	1,232	2,549	Urban	Kalikapur (CT)	333612
23	11	12	237	180	57	3,383	1,167	2,216	Urban	Chak Baria (CT)	333613
32	17	15	377	282	95	4,404	1,520	2,884	Urban	Sahebpur (CT)	333614
1,505	608	897	6,170	4,187	1,983	1,67,554	57,187	1,10,367	Total	Bhangar - I	0265
1,365	558	807	5,497	3,755	1,742	1,53,979	52,687	1,01,292	Rural		
140	50	90	673	432	241	13,575	4,500	9,075	Urban		
52	14	38	340	213	127	2,956	953	2,003	Urban	Maricha (CT)	333696
										Bhangar Raghunathpur (CT)	333697
78	34	44	112	61	51	3,956	1,315	2,641	Urban	Gobindapur (CT)	333698
10	2	8	221	158	63	6,663	2,232	4,431	Urban	Bhangar - II	0266
1,580	640	940	7,454	4,455	2,999	1,62,155	55,488	1,06,667	Total		
1,580	640	940	7,454	4,455	2,999	1,62,155	55,488	1,06,667	Rural		
-	-	-	-	-	-	-	-	-	Urban		
7,801	2,328	5,473	13,391	7,749	5,642	1,95,876	70,900	1,24,976	Total	Canning - I	0267
6,379	2,018	4,361	7,292	3,983	3,309	1,18,703	43,911	74,792	Rural		
1,422	310	1,112	6,099	3,766	2,333	77,173	26,989	50,184	Urban		
31	2	29	418	181	237	6,231	2,095	4,136	Urban	Kalaria (CT)	333812
16	10	6	382	287	95	3,463	1,215	2,248	Urban	Gaur Daha (CT)	333813
349	69	280	2,218	1,539	679	17,845	6,187	11,658	Urban	Banshra (CT)	333814
60	21	39	398	245	153	6,490	2,316	4,174	Urban	Rajapur (CT)	333815
197	54	143	448	261	187	7,977	2,835	5,142	Urban	Taldi (CT)	333816
564	50	514	288	162	126	5,215	2,049	3,166	Urban	Bayarsing (CT)	333817
127	71	56	1,114	683	431	20,205	6,958	13,247	Urban	Matla (CT)	333818
78	33	45	833	408	425	9,747	3,334	6,413	Urban	Dighirpar (CT)	333819
2,075	599	1,476	7,671	4,666	3,005	1,68,624	61,943	1,06,681	Total	Canning - II	0268
1,972	567	1,405	6,845	4,147	2,698	1,61,084	59,190	1,01,894	Rural		
103	32	71	826	519	307	7,540	2,753	4,787	Urban		
103	32	71	826	519	307	7,540	2,753	4,787	Urban	Makhal Tala (CT)	333881
3,685	1,320	2,365	21,251	12,688	8,563	2,78,523	97,238	1,81,285	Total	Baruipur	0269
2,896	961	1,935	15,032	9,007	6,025	2,03,255	71,491	1,31,764	Rural		
789	359	430	6,219	3,681	2,538	75,268	25,747	49,521	Urban		
84	64	20	405	238	167	5,975	1,943	4,032	Urban	Petua (CT)	334008
2	1	1	179	76	103	3,006	953	2,053	Urban	Garia (CT)	334009
37	22	15	486	313	173	4,268	1,682	2,586	Urban	Panchghara (CT)	334010
60	28	32	824	560	264	12,776	4,444	8,332	Urban	Mallikpur (CT)	334011
99	66	33	415	194	221	7,851	2,556	5,295	Urban	Hariharpur (CT)	334012
156	68	88	1,040	641	399	7,510	2,530	4,980	Urban	Champahati (CT)	334013
91	34	57	652	397	255	5,698	1,953	3,745	Urban	Solghalia (CT)	334014
43	5	38	180	52	128	2,686	881	1,805	Urban	Naridana (CT)	334015
135	45	90	1,377	813	564	14,259	4,800	9,459	Urban	Baruipur (P) (CT)	334016
50	8	42	118	88	30	3,393	1,139	2,254	Urban	Salipur (P) (CT)	334017
3	1	2	95	75	20	4,271	1,605	2,666	Urban	Khodar Bazar (CT)	334018
29	17	12	448	234	214	3,575	1,261	2,314	Urban	Komarhat (CT)	334019
6,645	3,408	3,237	9,687	7,028	2,659	2,02,778	70,677	1,32,101	Total	Magrahat - II	0270
4,961	2,635	2,326	6,131	4,643	1,488	1,44,995	50,034	94,961	Rural		
1,684	773	911	3,556	2,385	1,171	57,783	20,643	37,140	Urban		
152	52	100	405	322	83	6,489	2,208	4,281	Urban	Dhamua (CT)	334098
434	182	252	981	619	362	14,375	5,211	9,164	Urban	Shyampur (CT)	334099
302	207	95	386	280	106	4,751	1,805	2,946	Urban	Nainan (CT)	334100
255	34	221	195	102	93	4,066	1,582	2,484	Urban	Uttar Kalas (CT)	334101
330	155	175	269	193	76	7,857	2,843	5,014	Urban	Dihhi Kalas (CT)	334102
24	12	12	429	274	155	3,898	1,441	2,457	Urban	Swangrampur (CT)	334103
53	22	31	172	96	76	4,314	1,537	2,777	Urban	Bilandapur (CT)	334104
134	109	25	719	499	220	12,033	4,016	8,017	Urban	Magrahat (CT)	334105
6,163	3,550	2,613	11,172	8,400	2,772	1,82,354	64,256	1,18,098	Total	Magrahat - I	0271
4,551	2,410	2,141	7,222	5,382	1,840	1,37,093	47,772	89,321	Rural		

DISTRICT CENSUS HANDBOOK : SOUTH TWENTY FOUR PARGANAS

DISTRICT PRIMARY

Location code number	District/ CD Block/ Town	Total/ Rural/ Urban	Area in Square Kilometre	Number of households	Total population (including institutional and houseless population)			Population in the age-group 0-6		
					Persons	Males	Females	Persons	Males	Females
					6	7	8	9	10	11
		Urban	19.06	12,793	65,657	33,823	31,834	9,980	5,164	4,816
334187	Ajodhyanagar (CT)	Urban	1.03	881	4,409	2,173	2,236	584	306	278
334188	Sirakol (CT)	Urban	4.83	2,292	10,250	5,184	5,066	1,207	618	589
334189	Uttar Bishnupur (CT)	Urban	1.04	879	4,703	2,450	2,253	737	402	335
334190	Ghola Noapara (CT)	Urban	0.93	1,086	6,210	3,252	2,958	1,062	547	515
334191	Usthi (CT)	Urban	1.24	1,316	6,230	3,173	3,057	839	406	433
334192	Barijpur (CT)	Urban	1.45	1,029	5,536	2,941	2,595	868	490	378
334193	Uttar Kusum (CT)	Urban	3.31	2,034	10,716	5,580	5,136	1,818	909	909
334194	Kalikapota (CT)	Urban	3.57	2,415	13,086	6,736	6,350	2,145	1,116	1,029
334195	Bamna (CT)	Urban	1.67	861	4,517	2,334	2,183	720	370	350
0272	Falta	Total	130.68	57,153	2,49,561	1,27,665	1,21,896	28,715	14,620	14,095
		Rural	120.29	51,608	2,26,162	1,15,725	1,10,437	26,440	13,455	12,985
		Urban	10.39	5,545	23,399	11,940	11,459	2,275	1,165	1,110
334325	Hasimnagar (CT)	Urban	2.19	1,201	5,267	2,689	2,578	551	276	275
334326	Baneshwarpur (CT)	Urban	2.07	1,073	4,741	2,423	2,318	538	292	246
	Chandpala									
334327	Anantapathpur (CT)	Urban	3.37	1,257	5,286	2,711	2,575	569	287	282
334328	Fatepur (CT)	Urban	2.76	2,014	8,105	4,117	3,988	617	310	307
0273	Diamond Harbour - I	Total	70.25	33,206	1,56,166	79,816	76,350	21,578	10,946	10,632
		Rural	63.61	28,623	1,35,160	69,031	66,129	18,784	9,500	9,284
		Urban	6.64	4,583	21,006	10,785	10,221	2,794	1,446	1,348
334397	Masat (CT)	Urban	1.71	1,240	5,839	2,984	2,855	756	362	394
334398	Sangrampur (CT)	Urban	1.10	1,243	5,664	2,896	2,768	943	487	456
334399	Mohanpur (CT)	Urban	1.18	1,046	4,845	2,502	2,343	657	347	310
334400	Durganagar (CT)	Urban	2.66	1,054	4,658	2,403	2,255	438	250	188
0274	Diamond Harbour - II	Total	94.47	42,522	1,90,801	97,686	93,115	23,395	12,076	11,319
		Rural	93.59	41,563	1,85,808	95,134	90,674	22,613	11,674	10,939
		Urban	0.88	959	4,993	2,552	2,441	782	402	380
334491	Patdaha (CT)	Urban	0.88	959	4,993	2,552	2,441	782	402	380
0275	Kulpi	Total	210.85	59,078	2,83,197	1,44,773	1,38,424	39,378	19,979	19,399
		Rural	205.08	55,949	2,66,645	1,36,359	1,30,286	36,621	18,568	18,053
		Urban	5.77	3,129	16,552	8,414	8,138	2,757	1,411	1,346
334672	Berandari Bagaria (CT)	Urban	4.12	2,085	10,748	5,462	5,286	1,747	886	861
334673	Dhola (CT)	Urban	1.65	1,044	5,804	2,952	2,852	1,010	525	485
0276	Mandirbazar	Total	112.35	45,010	2,14,050	1,10,105	1,03,945	29,752	15,264	14,488
		Rural	100.83	39,931	1,88,995	97,208	91,787	26,211	13,374	12,837
		Urban	11.52	5,079	25,055	12,897	12,158	3,541	1,890	1,651
334783	Chandpur (M) (CT)	Urban	3.98	1,451	6,777	3,533	3,244	990	549	441
	Bangsidharpur (M) (P)									
334784	(CT)	Urban	1.85	991	5,218	2,704	2,514	760	411	349
	Purba Bishnupur (M)									
334785	(CT)	Urban	5.69	2,637	13,060	6,660	6,400	1,791	930	861
0277	Mathurapur - I	Total	147.30	40,602	1,95,104	1,00,093	95,011	27,851	14,101	13,750
		Rural	136.88	35,183	1,69,263	86,713	82,550	24,383	12,304	12,079
		Urban	10.42	5,419	25,841	13,380	12,461	3,468	1,797	1,671
334881	Purba Ranaghat (CT)	Urban	1.85	1,025	5,207	2,705	2,502	724	361	363
334882	Lalpur (CT)	Urban	0.56	870	4,691	2,436	2,255	786	414	372
	Krishna Chandrapur									
334883	(CT)	Urban	3.00	1,684	8,146	4,269	3,877	1,084	573	511
334884	Mathurapur (CT)	Urban	5.02	1,840	7,797	3,970	3,827	874	449	425
0278	Jaynagar - I	Total	131.01	55,734	2,63,151	1,34,966	1,28,185	36,293	18,566	17,727
		Rural	118.52	45,706	2,16,829	1,11,367	1,05,462	30,587	15,694	14,893
		Urban	12.49	10,028	46,322	23,599	22,723	5,706	2,872	2,834
334952	Raynagar (CT)	Urban	0.98	1,216	5,593	2,811	2,782	741	379	362
334953	Kalikapur Barasat (CT)	Urban	1.40	1,481	6,104	3,103	3,001	502	250	252
334954	Baharu (CT)	Urban	4.71	3,550	16,155	8,319	7,836	1,968	1,006	962
334955	Uttarparanij (CT)	Urban	2.78	1,462	6,810	3,491	3,319	929	473	456
334956	Alipur (CT)	Urban	1.52	1,132	5,937	2,938	2,999	839	416	423
334957	Uttar Durgapur (CT)	Urban	1.10	1,187	5,723	2,937	2,786	727	348	379
0279	Jaynagar - II	Total	186.25	50,413	2,52,164	1,28,858	1,23,306	38,872	19,656	19,216

PRIMARY CENSUS ABSTRACT

CENSUS ABSTRACT

Scheduled Castes population			Scheduled Tribes population			Literates			Total/ Rural/	District/	CD Block/ Town
Persons	Males	Females	Persons	Males	Females	Persons	Males	Females	Urban		
12	13	14	15	16	17	18	19	20	3		2
8,210	4,190	4,020	75	37	38	40,845	22,286	18,559	Urban		
460	211	249	-	-	-	2,691	1,438	1,253	Urban	Ajodhyanagar (CT)	
3,961	2,040	1,921	5	2	3	6,452	3,505	2,947	Urban	Sirakol (CT)	
367	193	174	69	34	35	2,926	1,655	1,271	Urban	Uttar Bishnupur (CT)	
155	82	73	-	-	-	3,839	2,098	1,741	Urban	Ghola Noapara (CT)	
1,981	1,002	979	-	-	-	4,483	2,437	2,046	Urban	Usthi (CT)	
-	-	-	-	-	-	3,328	1,818	1,510	Urban	Barijpur (CT)	
-	-	-	-	-	-	5,849	3,251	2,598	Urban	Uttar Kusum (CT)	
480	241	239	1	1	-	8,455	4,526	3,929	Urban	Kalikapota (CT)	
806	421	385	-	-	-	2,822	1,558	1,264	Urban	Bamna (CT)	
60,276	31,004	29,272	87	46	41	1,70,430	93,829	76,601	Total	Falta	
56,904	29,287	27,617	63	30	33	1,52,732	84,196	68,536	Rural		
3,372	1,717	1,655	24	16	8	17,698	9,633	8,065	Urban		
811	399	412	-	-	-	4,008	2,199	1,809	Urban	Hasimnagar (CT)	
781	403	378	23	15	8	3,507	1,909	1,598	Urban	Baneshwarpur (CT) Chandpala	
1,121	586	535	1	1	-	3,634	2,031	1,603	Urban	Anantapathpur (CT)	
659	329	330	-	-	-	6,549	3,494	3,055	Urban	Fatepur (CT)	
29,098	14,951	14,147	12	8	4	1,01,907	55,865	46,042	Total	Diamond Harbour - I	
27,907	14,342	13,565	11	7	4	87,643	48,112	39,531	Rural		
1,191	609	582	1	1	-	14,264	7,753	6,511	Urban		
3	1	2	-	-	-	4,110	2,225	1,885	Urban	Masat (CT)	
28	13	15	-	-	-	3,544	1,929	1,615	Urban	Sangrampur (CT)	
81	46	35	-	-	-	3,268	1,786	1,482	Urban	Mohanpur (CT)	
1,079	549	530	1	1	-	3,342	1,813	1,529	Urban	Durganagar (CT)	
50,666	25,839	24,827	79	44	35	1,28,756	70,196	58,560	Total	Diamond Harbour - II	
50,203	25,598	24,605	79	44	35	1,26,040	68,722	57,318	Rural		
463	241	222	-	-	-	2,716	1,474	1,242	Urban		
463	241	222	-	-	-	2,716	1,474	1,242	Urban	Patdaha (CT)	
84,020	43,456	40,564	315	150	165	1,84,054	1,02,033	82,021	Total	Kulpi	
82,586	42,719	39,867	313	149	164	1,73,907	96,626	77,281	Rural		
1,434	737	697	2	1	1	10,147	5,407	4,740	Urban		
1,018	518	500	2	1	1	6,570	3,513	3,057	Urban	Berandari Bagaria (CT)	
416	219	197	-	-	-	3,577	1,894	1,683	Urban	Dhola (CT)	
90,955	47,295	43,660	31	16	15	1,39,868	78,647	61,221	Total	Mandirbazar	
82,801	43,082	39,719	28	14	14	1,23,138	69,384	53,754	Rural		
8,154	4,213	3,941	3	2	1	16,730	9,263	7,467	Urban		
3,918	2,047	1,871	-	-	-	4,679	2,662	2,017	Urban	Chandpur (M) (CT) Bangsidharpur (M) (P) (CT)	
875	459	416	-	-	-	3,300	1,819	1,481	Urban	Purba Bishnupur (M) (CT)	
3,361	1,707	1,654	3	2	1	8,751	4,782	3,969	Urban		
68,636	35,480	33,156	496	244	252	1,23,647	69,311	54,336	Total	Mathurapur - I	
64,385	33,284	31,101	495	244	251	1,06,476	59,777	46,699	Rural		
4,251	2,196	2,055	1	-	1	17,171	9,534	7,637	Urban		
1,695	878	817	1	-	1	3,166	1,777	1,389	Urban	Purba Ranaghat (CT)	
-	-	-	-	-	-	2,924	1,584	1,340	Urban	Lalpur (CT) Krishna Chandrapur (CT)	
959	500	459	-	-	-	5,359	3,042	2,317	Urban		
1,597	818	779	-	-	-	5,722	3,131	2,591	Urban	Mathurapur (CT)	
1,02,645	52,940	49,705	80	44	36	1,65,987	93,228	72,759	Total	Jaynagar - I	
92,117	47,593	44,524	53	27	26	1,34,401	76,024	58,377	Rural		
10,528	5,347	5,181	27	17	10	31,586	17,204	14,382	Urban		
3,072	1,573	1,499	4	4	-	3,512	1,942	1,570	Urban	Raynagar (CT)	
3,457	1,767	1,690	15	8	7	4,999	2,676	2,323	Urban	Kalikapur Barasat (CT)	
3,051	1,533	1,518	-	-	-	11,152	6,078	5,074	Urban	Baharu (CT)	
923	461	462	8	5	3	4,303	2,342	1,961	Urban	Uttarparanij (CT)	
-	-	-	-	-	-	3,429	1,871	1,558	Urban	Alipur (CT)	
25	13	12	-	-	-	4,191	2,295	1,896	Urban	Uttar Durgapur (CT)	
85,587	43,887	41,700	1,046	553	493	1,48,676	84,612	64,064	Total	Jaynagar - II	

DISTRICT CENSUS HANDBOOK : SOUTH TWENTY FOUR PARGANAS

DISTRICT PRIMARY

Location code	District/ CD Block/ Town	Total/ Rural/ Urban	Industrial category								
			Total workers			Main workers			Cultivators		
			Persons	Males	Females	Persons	Males	Females	Persons	Males	Females
			21	22	23	24	25	26	27	28	29
		Urban	20,396	17,339	3,057	12,925	11,674	1,251	462	439	23
334187	Ajodhyanagar (CT)	Urban	1,309	1,143	166	1,027	941	86	5	5	-
334188	Sirakol (CT)	Urban	3,682	2,970	712	2,534	2,137	397	50	50	-
334189	Uttar Bishnupur (CT)	Urban	1,374	1,266	108	733	677	56	21	21	-
334190	Ghola Noapara (CT)	Urban	1,935	1,655	280	1,102	1,007	95	23	23	-
334191	Usthi (CT)	Urban	1,925	1,650	275	1,296	1,156	140	78	70	8
334192	Barijpur (CT)	Urban	1,760	1,453	307	1,188	1,101	87	80	78	2
334193	Uttar Kusum (CT)	Urban	2,935	2,598	337	1,539	1,431	108	32	30	2
334194	Kalikapota (CT)	Urban	3,875	3,355	520	2,537	2,335	202	130	122	8
334195	Bamna (CT)	Urban	1,601	1,249	352	969	889	80	43	40	3
0272	Falta	Total	88,608	75,361	13,247	64,042	57,475	6,567	6,478	6,072	406
		Rural	80,401	68,289	12,112	57,783	51,874	5,909	6,195	5,792	403
		Urban	8,207	7,072	1,135	6,259	5,601	658	283	280	3
334325	Hasimnagar (CT)	Urban	1,908	1,559	349	1,403	1,252	151	33	32	1
334326	Baneshwarpur (CT)	Urban	1,633	1,387	246	1,257	1,088	169	79	79	-
	Chandpala										
334327	Anantapathpur (CT)	Urban	1,818	1,675	143	1,442	1,348	94	60	60	-
334328	Fatepur (CT)	Urban	2,848	2,451	397	2,157	1,913	244	111	109	2
0273	Diamond Harbour - I	Total	52,385	44,472	7,913	37,022	33,532	3,490	3,012	2,864	148
		Rural	45,364	38,568	6,796	32,572	29,512	3,060	2,908	2,767	141
		Urban	7,021	5,904	1,117	4,450	4,020	430	104	97	7
334397	Masat (CT)	Urban	2,009	1,650	359	1,284	1,141	143	25	23	2
334398	Sangrampur (CT)	Urban	1,851	1,492	359	894	829	65	25	25	-
334399	Mohanpur (CT)	Urban	1,478	1,286	192	922	851	71	9	9	-
334400	Durganagar (CT)	Urban	1,683	1,476	207	1,350	1,199	151	45	40	5
0274	Diamond Harbour - II	Total	69,247	55,861	13,386	47,101	40,525	6,576	3,474	2,911	563
		Rural	67,624	54,433	13,191	46,354	39,854	6,500	3,452	2,889	563
		Urban	1,623	1,428	195	747	671	76	22	22	-
334491	Patdaha (CT)	Urban	1,623	1,428	195	747	671	76	22	22	-
0275	Kulpi	Total	93,642	79,001	14,641	54,112	48,101	6,011	5,816	5,376	440
		Rural	88,487	74,702	13,785	51,307	45,524	5,783	5,764	5,327	437
		Urban	5,155	4,299	856	2,805	2,577	228	52	49	3
	Berandari Bagaria										
334672	(CT)	Urban	3,679	2,941	738	2,201	2,017	184	32	29	3
334673	Dhola (CT)	Urban	1,476	1,358	118	604	560	44	20	20	-
0276	Mandirbazar	Total	70,593	59,710	10,883	43,607	39,093	4,514	4,498	4,173	325
		Rural	63,027	53,006	10,021	38,358	34,277	4,081	4,276	3,967	309
		Urban	7,566	6,704	862	5,249	4,816	433	222	206	16
334783	Chandpur (M) (CT)	Urban	1,993	1,814	179	1,040	962	78	66	62	4
334784	Bangsidharpur (M) (P) (CT)	Urban	1,477	1,373	104	1,282	1,200	82	31	31	-
334785	Purba Bishnupur (M) (CT)	Urban	4,096	3,517	579	2,927	2,654	273	125	113	12
0277	Mathurapur - I	Total	64,219	53,388	10,831	36,415	32,433	3,982	4,498	4,254	244
		Rural	55,602	46,257	9,345	30,582	27,219	3,363	3,919	3,698	221
		Urban	8,617	7,131	1,486	5,833	5,214	619	579	556	23
334881	Purba Ranaghat (CT)	Urban	1,515	1,373	142	1,165	1,098	67	226	225	1
334882	Lalpur (CT)	Urban	1,301	1,169	132	702	630	72	27	26	1
	Krishna Chandrapur										
334883	(CT)	Urban	3,026	2,302	724	1,738	1,549	189	184	169	15
334884	Mathurapur (CT)	Urban	2,775	2,287	488	2,228	1,937	291	142	136	6
0278	Jaynagar - I	Total	89,248	72,587	16,661	62,654	53,859	8,795	6,092	5,491	601
		Rural	73,294	59,603	13,691	50,265	43,159	7,106	5,264	4,709	555
		Urban	15,954	12,984	2,970	12,389	10,700	1,689	828	782	46
334952	Raynagar (CT)	Urban	1,787	1,488	299	955	849	106	80	78	2
	Kalikapur Barasat										
334953	(CT)	Urban	2,109	1,801	308	1,952	1,697	255	30	29	1
334954	Baharu (CT)	Urban	5,710	4,600	1,110	4,575	3,893	682	463	440	23
334955	Uttarparanij (CT)	Urban	2,396	1,889	507	2,008	1,724	284	101	92	9
334956	Alipur (CT)	Urban	1,941	1,565	376	1,598	1,374	224	142	131	11
334957	Uttar Durgapur (CT)	Urban	2,011	1,641	370	1,301	1,163	138	12	12	-
0279	Jaynagar - II	Total	93,240	69,439	23,801	55,200	47,608	7,592	11,826	10,883	943

PRIMARY CENSUS ABSTRACT

CENSUS ABSTRACT

of main workers										Total/ Rural/ Urban	District/ Town	CD Block/ 2
Agricultural labourers			Household industry workers			Other workers						
Persons	Males	Females	Persons	Males	Females	Persons	Males	Females				
30	31	32	33	34	35	36	37	38	3			
1,463	1,382	81	1,327	1,102	225	9,673	8,751	922	Urban			
278	270	8	29	22	7	715	644	71	Urban	Ajodhyanagar (CT)		
234	225	9	399	292	107	1,851	1,570	281	Urban	Sirakol (CT)		
61	58	3	343	320	23	308	278	30	Urban	Uttar Bishnupur (CT)		
26	24	2	97	69	28	956	891	65	Urban	Ghola Noapara (CT)		
163	145	18	39	29	10	1,016	912	104	Urban	Usthi (CT)		
95	91	4	95	78	17	918	854	64	Urban	Barijpur (CT)		
247	231	16	133	125	8	1,127	1,045	82	Urban	Uttar Kusum (CT)		
268	259	9	106	90	16	2,033	1,864	169	Urban	Kalikapota (CT)		
91	79	12	86	77	9	749	693	56	Urban	Bamna (CT)		
13,220	12,576	644	4,331	3,289	1,042	40,013	35,538	4,475	Total	Falta		
12,233	11,623	610	3,760	2,883	877	35,595	31,576	4,019	Rural			
987	953	34	571	406	165	4,418	3,962	456	Urban			
214	198	16	184	115	69	972	907	65	Urban	Hasimnagar (CT)		
93	88	5	139	82	57	946	839	107	Urban	Baneshwarpur (CT)		
										Chandpala		
453	444	9	89	74	15	840	770	70	Urban	Anantapathpur (CT)		
227	223	4	159	135	24	1,660	1,446	214	Urban	Fatepur (CT)		
6,104	5,803	301	1,761	1,274	487	26,145	23,591	2,554	Total	Diamond Harbour - I		
5,701	5,415	286	1,510	1,085	425	22,453	20,245	2,208	Rural			
403	388	15	251	189	62	3,692	3,346	346	Urban			
144	140	4	133	98	35	982	880	102	Urban	Masat (CT)		
79	73	6	39	39	-	751	692	59	Urban	Sangrapur (CT)		
64	64	-	55	38	17	794	740	54	Urban	Mohanpur (CT)		
116	111	5	24	14	10	1,165	1,034	131	Urban	Durganagar (CT)		
6,446	5,994	452	2,099	1,481	618	35,082	30,139	4,943	Total	Diamond Harbour - II		
6,354	5,904	450	2,059	1,448	611	34,489	29,613	4,876	Rural			
92	90	2	40	33	7	593	526	67	Urban			
92	90	2	40	33	7	593	526	67	Urban	Patdaha (CT)		
14,986	14,416	570	3,141	2,318	823	30,169	25,991	4,178	Total	Kulpi		
14,605	14,040	565	2,944	2,160	784	27,994	23,997	3,997	Rural			
381	376	5	197	158	39	2,175	1,994	181	Urban			
257	254	3	156	117	39	1,756	1,617	139	Urban	Berandari Bagaria (CT)		
124	122	2	41	41	-	419	377	42	Urban	Dhola (CT)		
7,685	7,342	343	2,283	1,752	531	29,141	25,826	3,315	Total	Mandirbazar		
6,489	6,182	307	2,069	1,569	500	25,524	22,559	2,965	Rural			
1,196	1,160	36	214	183	31	3,617	3,267	350	Urban			
154	148	6	84	78	6	736	674	62	Urban	Chandpur (M) (CT)		
										Bangsidharpur (M) (P)		
388	377	11	11	6	5	852	786	66	Urban	(CT)		
										Purba Bishnupur (M)		
654	635	19	119	99	20	2,029	1,807	222	Urban	(CT)		
10,263	9,876	387	1,937	1,373	564	19,717	16,930	2,787	Total	Mathurapur - I		
9,150	8,781	369	1,575	1,083	492	15,938	13,657	2,281	Rural			
1,113	1,095	18	362	290	72	3,779	3,273	506	Urban			
298	294	4	26	19	7	615	560	55	Urban	Purba Ranaghat (CT)		
44	44	-	45	38	7	586	522	64	Urban	Lalpur (CT)		
										Krishna Chandrapur		
230	224	6	162	124	38	1,162	1,032	130	Urban	(CT)		
541	533	8	129	109	20	1,416	1,159	257	Urban	Mathurapur (CT)		
13,091	12,204	887	4,307	2,833	1,474	39,164	33,331	5,833	Total	Jaynagar - I		
11,833	11,103	730	3,897	2,584	1,313	29,271	24,763	4,508	Rural			
1,258	1,101	157	410	249	161	9,893	8,568	1,325	Urban			
125	119	6	75	53	22	675	599	76	Urban	Raynagar (CT)		
177	168	9	11	9	2	1,734	1,491	243	Urban	Kalikapur Barasat (CT)		
414	358	56	82	50	32	3,616	3,045	571	Urban	Baharu (CT)		
251	212	39	131	71	60	1,525	1,349	176	Urban	Uttarparanij (CT)		
250	206	44	60	27	33	1,146	1,010	136	Urban	Alipur (CT)		
41	38	3	51	39	12	1,197	1,074	123	Urban	Uttar Durgapur (CT)		
15,802	14,740	1,062	5,226	3,001	2,225	22,346	18,984	3,362	Total	Jaynagar - II		

DISTRICT CENSUS HANDBOOK : SOUTH TWENTY FOUR PARGANAS

DISTRICT PRIMARY

Location code	District/ CD Block/ Town	Total/ Rural/ Urban	Industrial category								
			Marginal workers			Cultivators			Agricultural labourers		
			Persons	Males	Females	Persons	Males	Females	Persons	Males	Females
			39	40	41	42	43	44	45	46	47
		Urban	7,471	5,665	1,806	151	95	56	1,758	1,412	346
334187	Ajodhyanagar (CT)	Urban	282	202	80	4	2	2	17	15	2
334188	Sirakol (CT)	Urban	1,148	833	315	25	22	3	327	300	27
334189	Uttar Bishnupur (CT)	Urban	641	589	52	4	3	1	91	84	7
334190	Ghola Noapara (CT)	Urban	833	648	185	18	14	4	109	81	28
334191	Usthi (CT)	Urban	629	494	135	12	8	4	86	73	13
334192	Barijpur (CT)	Urban	572	352	220	17	9	8	67	56	11
334193	Uttar Kusum (CT)	Urban	1,396	1,167	229	7	4	3	458	420	38
334194	Kalikapota (CT)	Urban	1,338	1,020	318	25	17	8	227	198	29
334195	Bamna (CT)	Urban	632	360	272	39	16	23	376	185	191
0272	Falta	Total	24,566	17,886	6,680	1,568	1,005	563	11,492	9,822	1,670
		Rural	22,618	16,415	6,203	1,478	941	537	10,574	8,960	1,614
		Urban	1,948	1,471	477	90	64	26	918	862	56
334325	Hasimnagar (CT)	Urban	505	307	198	7	7	-	159	153	6
334326	Baneshwarpur (CT)	Urban	376	299	77	3	2	1	183	164	19
	Chandpala										
334327	Anantapathpur (CT)	Urban	376	327	49	63	46	17	260	247	13
334328	Fatepur (CT)	Urban	691	538	153	17	9	8	316	298	18
0273	Diamond Harbour - I	Total	15,363	10,940	4,423	589	394	195	5,590	4,534	1,056
		Rural	12,792	9,056	3,736	538	360	178	4,860	3,883	977
		Urban	2,571	1,884	687	51	34	17	730	651	79
334397	Masat (CT)	Urban	725	509	216	21	16	5	176	151	25
334398	Sangrampur (CT)	Urban	957	663	294	13	8	5	234	186	48
334399	Mohanpur (CT)	Urban	556	435	121	12	9	3	179	178	1
334400	Durganagar (CT)	Urban	333	277	56	5	1	4	141	136	5
0274	Diamond Harbour - II	Total	22,146	15,336	6,810	1,559	1,220	339	8,576	6,967	1,609
		Rural	21,270	14,579	6,691	1,526	1,188	338	8,309	6,705	1,604
		Urban	876	757	119	33	32	1	267	262	5
334491	Patdaha (CT)	Urban	876	757	119	33	32	1	267	262	5
0275	Kulpi	Total	39,530	30,900	8,630	2,770	2,332	438	20,425	19,231	1,194
		Rural	37,180	29,178	8,002	2,746	2,314	432	19,321	18,155	1,166
		Urban	2,350	1,722	628	24	18	6	1,104	1,076	28
334672	Berandari Bagaria (CT)	Urban	1,478	924	554	17	12	5	435	417	18
334673	Dhola (CT)	Urban	872	798	74	7	6	1	669	659	10
0276	Mandirbazar	Total	26,986	20,617	6,369	1,734	1,376	358	11,721	10,120	1,601
		Rural	24,669	18,729	5,940	1,600	1,255	345	10,758	9,202	1,556
		Urban	2,317	1,888	429	134	121	13	963	918	45
334783	Chandpur (M) (CT)	Urban	953	852	101	91	87	4	516	499	17
	Bangsidharpur (M) (P)										
334784	(CT)	Urban	195	173	22	5	4	1	114	109	5
	Purba Bishnupur (M)										
334785	(CT)	Urban	1,169	863	306	38	30	8	333	310	23
0277	Mathurapur - I	Total	27,804	20,955	6,849	2,067	1,647	420	13,404	11,357	2,047
		Rural	25,020	19,038	5,982	1,968	1,568	400	12,875	10,870	2,005
		Urban	2,784	1,917	867	99	79	20	529	487	42
334881	Purba Ranaghat (CT)	Urban	350	275	75	16	13	3	103	91	12
334882	Lalpur (CT)	Urban	599	539	60	11	10	1	65	61	4
	Krishna Chandrapur										
334883	(CT)	Urban	1,288	753	535	57	53	4	182	171	11
334884	Mathurapur (CT)	Urban	547	350	197	15	3	12	179	164	15
0278	Jaynagar - I	Total	26,594	18,728	7,866	1,585	1,103	482	9,287	7,987	1,300
		Rural	23,029	16,444	6,585	1,433	1,009	424	8,501	7,476	1,025
		Urban	3,565	2,284	1,281	152	94	58	786	511	275
334952	Raynagar (CT)	Urban	832	639	193	20	17	3	246	183	63
334953	Kalikapur Barasat (CT)	Urban	157	104	53	4	2	2	8	7	1
334954	Baharu (CT)	Urban	1,135	707	428	83	55	28	383	227	156
334955	Uttarparanij (CT)	Urban	388	165	223	19	9	10	52	27	25
334956	Alipur (CT)	Urban	343	191	152	5	1	4	52	26	26
334957	Uttar Durgapur (CT)	Urban	710	478	232	21	10	11	45	41	4
0279	Jaynagar - II	Total	38,040	21,831	16,209	2,978	2,094	884	18,150	11,958	6,192

PRIMARY CENSUS ABSTRACT

CENSUS ABSTRACT

of marginal workers

Household industry workers			Other workers			Non-workers			Total/ Rural/ Urban	District/ CD Block/ Town	Locatio n code number
Persons	Males	Females	Persons	Males	Females	Persons	Males	Females	Urban		
48	49	50	51	52	53	54	55	56	3	2	1
1,612	1,140	472	3,950	3,018	932	45,261	16,484	28,777	Urban		
10	6	4	251	179	72	3,100	1,030	2,070	Urban	Ajodhyanagar (CT)	334187
254	119	135	542	392	150	6,568	2,214	4,354	Urban	Sirakol (CT)	334188
418	388	30	128	114	14	3,329	1,184	2,145	Urban	Uttar Bishnupur (CT)	334189
299	185	114	407	368	39	4,275	1,597	2,678	Urban	Ghola Noapara (CT)	334190
98	73	25	433	340	93	4,305	1,523	2,782	Urban	Usthi (CT)	334191
114	88	26	374	199	175	3,776	1,488	2,288	Urban	Barijpur (CT)	334192
272	165	107	659	578	81	7,781	2,982	4,799	Urban	Uttar Kusum (CT)	334193
118	97	21	968	708	260	9,211	3,381	5,830	Urban	Kalikapota (CT)	334194
29	19	10	188	140	48	2,916	1,085	1,831	Urban	Bamna (CT)	334195
3,247	1,600	1,647	8,259	5,459	2,800	1,60,953	52,304	1,08,649	Total	Falta	0272
2,886	1,444	1,442	7,680	5,070	2,610	1,45,761	47,436	98,325	Rural		
361	156	205	579	389	190	15,192	4,868	10,324	Urban		
145	37	108	194	110	84	3,359	1,130	2,229	Urban	Hasimnagar (CT)	334325
136	87	49	54	46	8	3,108	1,036	2,072	Urban	Baneshwarpur (CT)	334326
										Chandpala	
7	-	7	46	34	12	3,468	1,036	2,432	Urban	Anantapathpur (CT)	334327
73	32	41	285	199	86	5,257	1,666	3,591	Urban	Fatepur (CT)	334328
2,021	773	1,248	7,163	5,239	1,924	1,03,781	35,344	68,437	Total	Diamond Harbour - I	0273
1,677	608	1,069	5,717	4,205	1,512	89,796	30,463	59,333	Rural		
344	165	179	1,446	1,034	412	13,985	4,881	9,104	Urban		
89	30	59	439	312	127	3,830	1,334	2,496	Urban	Masat (CT)	334397
98	67	31	612	402	210	3,813	1,404	2,409	Urban	Sangrampur (CT)	334398
154	67	87	211	181	30	3,367	1,216	2,151	Urban	Mohanpur (CT)	334399
3	1	2	184	139	45	2,975	927	2,048	Urban	Durganagar (CT)	334400
2,223	745	1,478	9,788	6,404	3,384	1,21,554	41,825	79,729	Total	Diamond Harbour - II	0274
2,191	729	1,462	9,244	5,957	3,287	1,18,184	40,701	77,483	Rural		
32	16	16	544	447	97	3,370	1,124	2,246	Urban		
32	16	16	544	447	97	3,370	1,124	2,246	Urban	Patdaha (CT)	334491
5,210	1,769	3,441	11,125	7,568	3,557	1,89,555	65,772	1,23,783	Total	Kulpi	0275
4,709	1,628	3,081	10,404	7,081	3,323	1,78,158	61,657	1,16,501	Rural		
501	141	360	721	487	234	11,397	4,115	7,282	Urban		
429	88	341	597	407	190	7,069	2,521	4,548	Urban	Berandari Bagaria (CT)	334672
72	53	19	124	80	44	4,328	1,594	2,734	Urban	Dhola (CT)	334673
2,445	829	1,616	11,086	8,292	2,794	1,43,457	50,395	93,062	Total	Mandirbazar	0276
2,322	779	1,543	9,989	7,493	2,496	1,25,968	44,202	81,766	Rural		
123	50	73	1,097	799	298	17,489	6,193	11,296	Urban		
26	7	19	320	259	61	4,784	1,719	3,065	Urban	Chandpur (M) (CT)	334783
										Bangsidharpur (M) (P)	
12	5	7	64	55	9	3,741	1,331	2,410	Urban	(CT)	334784
										Purba Bishnupur (M)	
85	38	47	713	485	228	8,964	3,143	5,821	Urban	(CT)	334785
3,073	1,519	1,554	9,260	6,432	2,828	1,30,885	46,705	84,180	Total	Mathurapur - I	0277
2,685	1,320	1,365	7,492	5,280	2,212	1,13,661	40,456	73,205	Rural		
388	199	189	1,768	1,152	616	17,224	6,249	10,975	Urban		
57	32	25	174	139	35	3,692	1,332	2,360	Urban	Purba Ranaghat (CT)	334881
56	46	10	467	422	45	3,390	1,267	2,123	Urban	Lalpur (CT)	334882
										Krishna Chandrapur	
137	77	60	912	452	460	5,120	1,967	3,153	Urban	(CT)	334883
138	44	94	215	139	76	5,022	1,683	3,339	Urban	Mathurapur (CT)	334884
4,175	1,623	2,552	11,547	8,015	3,532	1,73,903	62,379	1,11,524	Total	Jaynagar - I	0278
3,851	1,527	2,324	9,244	6,432	2,812	1,43,535	51,764	91,771	Rural		
324	96	228	2,303	1,583	720	30,368	10,615	19,753	Urban		
53	19	34	513	420	93	3,806	1,323	2,483	Urban	Raynagar (CT)	334952
-	-	-	145	95	50	3,995	1,302	2,693	Urban	Kalikapur Barasat (CT)	334953
67	19	48	602	406	196	10,445	3,719	6,726	Urban	Baharu (CT)	334954
102	18	84	215	111	104	4,414	1,602	2,812	Urban	Uttarparanij (CT)	334955
61	21	40	225	143	82	3,996	1,373	2,623	Urban	Alipur (CT)	334956
41	19	22	603	408	195	3,712	1,296	2,416	Urban	Uttar Durgapur (CT)	334957
6,993	2,296	4,697	9,919	5,483	4,436	1,58,924	59,419	99,505	Total	Jaynagar - II	0279

DISTRICT CENSUS HANDBOOK : SOUTH TWENTY FOUR PARGANAS

DISTRICT PRIMARY

Location number	District/ CD Block/ Town	Total/ Rural/ Urban	Area in Square Kilometre	Number of households	Total population (including institutional and houseless population)			Population in the age-group 0-6		
					Persons	Males	Females	Persons	Males	Females
1	2	3	4	5	6	7	8	9	10	11
		Rural	181.69	47,650	2,39,784	1,22,545	1,17,239	37,733	19,072	18,661
		Urban	4.56	2,763	12,380	6,313	6,067	1,139	584	555
335005	Nimpith (CT)	Urban	2.02	1,789	8,014	4,069	3,945	723	374	349
335006	Tulshighata (CT)	Urban	2.54	974	4,366	2,244	2,122	416	210	206
0280	Kultali	Total	306.18	45,099	2,29,053	1,17,562	1,11,491	35,727	18,074	17,653
		Rural	306.18	45,099	2,29,053	1,17,562	1,11,491	35,727	18,074	17,653
		Urban	0.00	-	-	-	-	-	-	-
0281	Basanti	Total	404.21	70,818	3,36,717	1,71,279	1,65,438	50,770	25,767	25,003
		Rural	401.89	69,295	3,30,092	1,67,832	1,62,260	50,042	25,387	24,655
		Urban	2.32	1,523	6,625	3,447	3,178	728	380	348
335119	Basanti (CT)	Urban	2.32	1,523	6,625	3,447	3,178	728	380	348
0282	Gosaba	Total	296.73	58,197	2,46,598	1,25,910	1,20,688	27,841	14,057	13,784
		Rural	296.73	58,197	2,46,598	1,25,910	1,20,688	27,841	14,057	13,784
		Urban	0.00	-	-	-	-	-	-	-
0283	Mathurapur - II	Total	227.45	45,888	2,20,839	1,13,831	1,07,008	26,447	13,571	12,876
		Rural	227.45	45,888	2,20,839	1,13,831	1,07,008	26,447	13,571	12,876
		Urban	0.00	-	-	-	-	-	-	-
0284	Kakdwip	Total	252.74	60,201	2,81,963	1,44,120	1,37,843	34,715	17,572	17,143
		Rural	252.74	60,201	2,81,963	1,44,120	1,37,843	34,715	17,572	17,143
		Urban	0.00	-	-	-	-	-	-	-
0285	Sagar	Total	282.11	43,716	2,12,037	1,09,468	1,02,569	26,212	13,344	12,868
		Rural	282.11	43,716	2,12,037	1,09,468	1,02,569	26,212	13,344	12,868
		Urban	0.00	-	-	-	-	-	-	-
0286	Namkhana	Total	370.62	41,433	1,82,830	93,351	89,479	21,701	11,079	10,622
		Rural	370.62	41,433	1,82,830	93,351	89,479	21,701	11,079	10,622
		Urban	0.00	-	-	-	-	-	-	-
0287	Patharpratima	Total	484.48	69,641	3,31,823	1,69,422	1,62,401	42,021	21,389	20,632
		Rural	484.48	69,641	3,31,823	1,69,422	1,62,401	42,021	21,389	20,632
		Urban	0.00	-	-	-	-	-	-	-
URBAN										
333295	Joka (CT)	Urban	1.23	2,496	9,302	4,645	4,657	763	378	385
333296	Chata Kalikapur (CT)	Urban	5.66	5,251	24,985	12,709	12,276	3,318	1,642	1,676
	Ganye Gangadharpur (CT)	Urban	2.68	1,249	5,210	2,677	2,533	435	233	202
333298	Rameswarpur (CT)	Urban	2.32	1,681	7,200	3,738	3,462	814	426	388
333299	Asuti (CT)	Urban	1.68	1,467	6,272	3,242	3,030	664	328	336
333300	Hanspukuria (CT)	Urban	1.62	948	3,887	1,888	1,999	317	168	149
333301	Kalua (CT)	Urban	1.80	3,883	15,735	7,715	8,020	1,312	639	673
333302	Ramchandrapur (CT)	Urban	1.32	1,563	6,252	3,191	3,061	567	324	243
333303	Samali (CT)	Urban	2.15	1,655	7,180	3,630	3,550	866	444	422
333317	Uttar Raypur (CT)	Urban	5.32	5,230	23,084	11,762	11,322	2,310	1,191	1,119
333318	Balarampur (CT)	Urban	1.43	1,226	5,251	2,689	2,562	524	283	241
333319	Buita (CT)	Urban	0.86	3,924	16,764	8,486	8,278	1,983	981	1,002
	Benjanhari Acharial (P) (CT)	Urban	1.07	1,244	5,187	2,609	2,578	489	253	236
333321	Abhirampur (CT)	Urban	0.49	1,110	4,618	2,303	2,315	493	249	244
333322	Nischintapur (CT)	Urban	1.87	1,613	6,353	3,231	3,122	566	276	290
333323	Birlapur (CT)	Urban	4.84	5,020	22,078	11,542	10,536	3,004	1,475	1,529
333385	Chak Kashipur (CT)	Urban	1.59	2,644	12,035	6,373	5,662	1,499	793	706
333386	Chak Alampur (CT)	Urban	3.26	2,532	11,144	5,662	5,482	1,303	656	647
333387	Bowali (CT)	Urban	3.62	2,827	10,968	5,709	5,259	894	478	416
333388	Dakshin Raypur (CT)	Urban	4.42	3,351	14,076	7,245	6,831	1,488	780	708
333389	Poali (CT)	Urban	3.41	1,904	8,657	4,464	4,193	1,131	608	523
333475	Daulatpur (CT)	Urban	1.76	1,476	6,568	3,239	3,329	819	400	419
333476	Bhasa (CT)	Urban	2.24	1,367	5,559	2,888	2,671	697	361	336
333477	Bishnupur (CT)	Urban	1.81	1,254	5,030	2,561	2,469	431	219	212
333478	Kanyanagar (CT)	Urban	1.80	2,579	10,823	5,499	5,324	848	446	402
333532	Nahazari (CT)	Urban	6.58	3,766	17,422	8,809	8,613	2,423	1,191	1,232
333533	Nadabhangia (CT)	Urban	2.52	1,377	5,927	3,000	2,927	577	271	306
333534	Kanganbaria (CT)	Urban	2.15	1,614	6,657	3,347	3,310	638	316	322
333535	Bora Gagangohalia (CT)	Urban	1.94	1,246	5,274	2,692	2,582	486	245	241

PRIMARY CENSUS ABSTRACT

CENSUS ABSTRACT

Scheduled Castes population			Scheduled Tribes population			Literates			Total/ Rural/	District/	CD Block/
Persons	Males	Females	Persons	Males	Females	Persons	Males	Females	Urban	Town	
12	13	14	15	16	17	18	19	20	3	2	
82,303	42,215	40,088	1,044	551	493	1,39,522	79,606	59,916	Rural		
3,284	1,672	1,612	2	2	-	9,154	5,006	4,148	Urban		
2,046	1,035	1,011	2	2	-	5,843	3,185	2,658	Urban	Nimpith (CT)	
1,238	637	601	-	-	-	3,311	1,821	1,490	Urban	Tulshighata (CT)	
1,04,193	53,940	50,253	5,672	2,902	2,770	1,34,101	78,601	55,500	Total	Kultali	
1,04,193	53,940	50,253	5,672	2,902	2,770	1,34,101	78,601	55,500	Rural		
-	-	-	-	-	-	-	-	-	Urban		
1,19,631	61,616	58,015	20,060	10,190	9,870	1,95,366	1,10,229	85,137	Total	Basanti	
1,18,357	60,995	57,362	19,963	10,136	9,827	1,90,637	1,07,603	83,034	Rural		
1,274	621	653	97	54	43	4,729	2,626	2,103	Urban		
1,274	621	653	97	54	43	4,729	2,626	2,103	Urban	Basanti (CT)	
1,54,584	79,318	75,266	23,343	11,766	11,577	1,72,781	96,642	76,139	Total	Gosaba	
1,54,584	79,318	75,266	23,343	11,766	11,577	1,72,781	96,642	76,139	Rural		
-	-	-	-	-	-	-	-	-	Urban		
62,342	32,154	30,188	4,643	2,375	2,268	1,51,186	85,316	65,870	Total	Mathurapur - II	
62,342	32,154	30,188	4,643	2,375	2,268	1,51,186	85,316	65,870	Rural		
-	-	-	-	-	-	-	-	-	Urban		
97,944	50,564	47,380	1,836	907	929	1,92,692	1,06,726	85,966	Total	Kakdwip	
97,944	50,564	47,380	1,836	907	929	1,92,692	1,06,726	85,966	Rural		
-	-	-	-	-	-	-	-	-	Urban		
56,261	29,081	27,180	854	452	402	1,56,476	87,052	69,424	Total	Sagar	
56,261	29,081	27,180	854	452	402	1,56,476	87,052	69,424	Rural		
-	-	-	-	-	-	-	-	-	Urban		
47,260	24,051	23,209	741	358	383	1,38,117	75,314	62,803	Total	Namkhana	
47,260	24,051	23,209	741	358	383	1,38,117	75,314	62,803	Rural		
-	-	-	-	-	-	-	-	-	Urban		
76,163	38,727	37,436	2,640	1,329	1,311	2,37,955	1,31,063	1,06,892	Total	Patharpratima	
76,163	38,727	37,436	2,640	1,329	1,311	2,37,955	1,31,063	1,06,892	Rural		
-	-	-	-	-	-	-	-	-	Urban		
URBAN											
2,953	1,530	1,423	42	19	23	7,803	4,053	3,750	Urban	Joka (CT)	
2,139	1,088	1,051	3	-	3	16,715	8,941	7,774	Urban	Chata Kalikapur (CT)	
										Ganye Gangadharpur (CT)	
3,447	1,775	1,672	-	-	-	4,179	2,252	1,927	Urban	(CT)	
3,857	2,018	1,839	2	-	2	4,999	2,754	2,245	Urban	Rameswarpur (CT)	
2,948	1,529	1,419	-	-	-	4,719	2,595	2,124	Urban	Asuti (CT)	
1,118	601	517	3	1	2	3,127	1,581	1,546	Urban	Hanspukuria (CT)	
4,978	2,491	2,487	104	52	52	12,665	6,455	6,210	Urban	Kalua (CT)	
1,503	813	690	39	23	16	5,081	2,662	2,419	Urban	Ramchandrapur (CT)	
2,741	1,412	1,329	-	-	-	4,939	2,689	2,250	Urban	Samali (CT)	
784	401	383	3	2	1	17,522	9,288	8,234	Urban	Uttar Raypur (CT)	
295	150	145	-	-	-	3,755	2,017	1,738	Urban	Balarampur (CT)	
6,395	3,301	3,094	11	6	5	11,422	6,158	5,264	Urban	Buita (CT)	
										Benjanhari Acharial (P)	
2,341	1,194	1,147	-	-	-	3,720	1,983	1,737	Urban	(CT)	
453	234	219	2	2	-	3,559	1,873	1,686	Urban	Abhirampur (CT)	
1,100	586	514	4	1	3	4,756	2,553	2,203	Urban	Nischintapur (CT)	
992	518	474	15	5	10	14,829	8,292	6,537	Urban	Birlapur (CT)	
414	221	193	-	-	-	8,504	4,797	3,707	Urban	Chak Kashipur (CT)	
1,981	1,011	970	3	2	1	7,727	4,143	3,584	Urban	Chak Alampur (CT)	
754	395	359	6	3	3	8,694	4,749	3,945	Urban	Bowali (CT)	
3,330	1,694	1,636	2	1	1	9,608	5,256	4,352	Urban	Dakshin Raypur (CT)	
1,987	1,022	965	-	-	-	5,655	3,046	2,609	Urban	Poali (CT)	
1,453	710	743	9	2	7	4,278	2,257	2,021	Urban	Daulatpur (CT)	
1,430	748	682	-	-	-	3,726	2,097	1,629	Urban	Bhasa (CT)	
1,248	621	627	6	4	2	4,099	2,180	1,919	Urban	Bishnupur (CT)	
847	433	414	-	-	-	8,663	4,638	4,025	Urban	Kanyanagar (CT)	
4,306	2,220	2,086	6	3	3	10,693	5,877	4,816	Urban	Nahazari (CT)	
1,895	954	941	-	-	-	4,496	2,439	2,057	Urban	Nadabhanga (CT)	
11	4	7	-	-	-	5,163	2,733	2,430	Urban	Kanganbaria (CT)	
										Bora Gagangohalia (CT)	
553	292	261	6	4	2	4,147	2,231	1,916	Urban	(CT)	

DISTRICT CENSUS HANDBOOK : SOUTH TWENTY FOUR PARGANAS

DISTRICT PRIMARY

Location number	District/ CD Block/ Town	Total/ Rural/ Urban	Industrial category									
			Total workers			Main workers			Cultivators			
			Persons	Males	Females	Persons	Males	Females	Persons	Males	Females	
1	2	3	21	22	23	24	25	26	27	28	29	
		Rural	88,687	65,819	22,868	51,895	44,789	7,106	11,673	10,735	938	
		Urban	4,553	3,620	933	3,305	2,819	486	153	148	5	
335005	Nimpith (CT)	Urban	3,085	2,347	738	2,250	1,875	375	63	60	3	
335006	Tulshighata (CT)	Urban	1,468	1,273	195	1,055	944	111	90	88	2	
0280	Kultali	Total	87,670	64,579	23,091	48,976	43,452	5,524	13,838	13,274	564	
		Rural	87,670	64,579	23,091	48,976	43,452	5,524	13,838	13,274	564	
		Urban	-	-	-	-	-	-	-	-	-	
0281	Basanti	Total	1,32,044	94,213	37,831	70,026	59,948	10,078	18,586	16,996	1,590	
		Rural	1,29,476	92,366	37,110	68,109	58,372	9,737	18,428	16,845	1,583	
		Urban	2,568	1,847	721	1,917	1,576	341	158	151	7	
335119	Basanti (CT)	Urban	2,568	1,847	721	1,917	1,576	341	158	151	7	
0282	Gosaba	Total	1,10,996	75,816	35,180	50,994	43,720	7,274	14,425	12,962	1,463	
		Rural	1,10,996	75,816	35,180	50,994	43,720	7,274	14,425	12,962	1,463	
		Urban	-	-	-	-	-	-	-	-	-	
0283	Mathurapur - II	Total	80,895	65,278	15,617	50,001	45,125	4,876	13,387	12,815	572	
		Rural	80,895	65,278	15,617	50,001	45,125	4,876	13,387	12,815	572	
		Urban	-	-	-	-	-	-	-	-	-	
0284	Kakdwip	Total	1,00,663	81,733	18,930	59,625	53,706	5,919	10,440	9,768	672	
		Rural	1,00,663	81,733	18,930	59,625	53,706	5,919	10,440	9,768	672	
		Urban	-	-	-	-	-	-	-	-	-	
0285	Sagar	Total	84,881	62,016	22,865	45,163	38,309	6,854	13,785	12,055	1,730	
		Rural	84,881	62,016	22,865	45,163	38,309	6,854	13,785	12,055	1,730	
		Urban	-	-	-	-	-	-	-	-	-	
0286	Namkhana	Total	65,899	53,002	12,897	41,916	37,212	4,704	11,421	10,673	748	
		Rural	65,899	53,002	12,897	41,916	37,212	4,704	11,421	10,673	748	
		Urban	-	-	-	-	-	-	-	-	-	
0287	Patharpratima	Total	1,41,001	98,144	42,857	65,105	56,325	8,780	17,007	15,552	1,455	
		Rural	1,41,001	98,144	42,857	65,105	56,325	8,780	17,007	15,552	1,455	
		Urban	-	-	-	-	-	-	-	-	-	
URBAN												
333295	Joka (CT)	Urban	3,672	2,736	936	3,394	2,623	771	20	17	3	
333296	Chata Kalikapur (CT)	Urban	8,785	7,554	1,231	7,910	7,035	875	31	27	4	
	Ganye Gangadharpur (CT)	Urban	1,906	1,636	270	1,571	1,390	181	7	6	1	
333298	Rameswarpur (CT)	Urban	2,877	2,322	555	2,600	2,180	420	163	154	9	
333299	Asuti (CT)	Urban	2,257	2,015	242	1,576	1,442	134	11	11	-	
333300	Hanspukuria (CT)	Urban	1,664	1,183	481	1,397	1,070	327	5	5	-	
333301	Kalua (CT)	Urban	6,658	4,747	1,911	5,761	4,369	1,392	20	14	6	
333302	Ramchandrapur (CT)	Urban	2,481	1,868	613	2,036	1,626	410	48	44	4	
333303	Samali (CT)	Urban	2,909	2,135	774	2,270	1,891	379	213	204	9	
333317	Uttar Raypur (CT)	Urban	8,199	6,844	1,355	6,390	5,613	777	67	60	7	
333318	Balarampur (CT)	Urban	1,769	1,529	240	1,568	1,389	179	20	17	3	
333319	Buita (CT)	Urban	6,086	4,905	1,181	3,909	3,492	417	217	210	7	
	Benjanhari Acharial (P) (CT)	Urban	1,836	1,495	341	1,385	1,198	187	26	22	4	
333321	Abhirampur (CT)	Urban	1,926	1,434	492	1,461	1,248	213	7	2	5	
333322	Nischintapur (CT)	Urban	2,446	2,056	390	1,701	1,536	165	23	20	3	
333323	Birlapur (CT)	Urban	7,233	6,309	924	5,240	4,799	441	34	32	2	
333385	Chak Kashipur (CT)	Urban	3,963	3,410	553	2,910	2,699	211	60	59	1	
333386	Chak Alampur (CT)	Urban	4,045	3,213	832	1,999	1,793	206	47	47	-	
333387	Bowali (CT)	Urban	3,883	3,327	556	2,739	2,514	225	48	45	3	
333388	Dakshin Raypur (CT)	Urban	5,821	4,312	1,509	3,882	3,142	740	42	36	6	
333389	Poali (CT)	Urban	2,865	2,301	564	2,032	1,834	198	198	179	19	
333475	Daulatpur (CT)	Urban	2,182	1,778	404	1,835	1,543	292	67	54	13	
333476	Bhasa (CT)	Urban	2,010	1,719	291	1,183	1,037	146	11	11	-	
333477	Bishnupur (CT)	Urban	1,918	1,521	397	1,621	1,354	267	15	12	3	
333478	Kanyanagar (CT)	Urban	3,866	3,322	544	3,300	2,929	371	48	46	2	
333532	Nahazari (CT)	Urban	6,720	5,153	1,567	4,926	4,347	579	274	220	54	
333533	Nadabhanga (CT)	Urban	2,555	1,771	784	2,185	1,628	557	85	82	3	
333534	Kanganbaria (CT)	Urban	2,727	2,079	648	2,119	1,800	319	86	83	3	
	Bora Gagangohalia (CT)	Urban	1,939	1,575	364	1,515	1,323	192	5	5	-	

PRIMARY CENSUS ABSTRACT

CENSUS ABSTRACT

of main workers										Total/ Rural/ Urban	District/ Town	CD Block/ 2
Agricultural labourers			Household industry workers			Other workers						
Persons	Males	Females	Persons	Males	Females	Persons	Males	Females				
30	31	32	33	34	35	36	37	38	3			
15,494	14,437	1,057	4,861	2,757	2,104	19,867	16,860	3,007	Rural			
308	303	5	365	244	121	2,479	2,124	355	Urban			
133	132	1	198	127	71	1,856	1,556	300	Urban	Nimpith (CT)		
175	171	4	167	117	50	623	568	55	Urban	Tulshighata (CT)		
19,102	17,644	1,458	3,125	1,863	1,262	12,911	10,671	2,240	Total	Kultali		
19,102	17,644	1,458	3,125	1,863	1,262	12,911	10,671	2,240	Rural			
-	-	-	-	-	-	-	-	-	Urban			
27,453	25,028	2,425	4,018	2,033	1,985	19,969	15,891	4,078	Total	Basanti		
27,304	24,896	2,408	3,952	1,988	1,964	18,425	14,643	3,782	Rural			
149	132	17	66	45	21	1,544	1,248	296	Urban			
149	132	17	66	45	21	1,544	1,248	296	Urban	Basanti (CT)		
23,194	20,408	2,786	1,178	774	404	12,197	9,576	2,621	Total	Gosaba		
23,194	20,408	2,786	1,178	774	404	12,197	9,576	2,621	Rural			
-	-	-	-	-	-	-	-	-	Urban			
17,382	16,408	974	2,470	1,618	852	16,762	14,284	2,478	Total	Mathurapur - II		
17,382	16,408	974	2,470	1,618	852	16,762	14,284	2,478	Rural			
-	-	-	-	-	-	-	-	-	Urban			
14,625	13,889	736	1,761	1,150	611	32,799	28,899	3,900	Total	Kakdwip		
14,625	13,889	736	1,761	1,150	611	32,799	28,899	3,900	Rural			
-	-	-	-	-	-	-	-	-	Urban			
14,463	12,508	1,955	1,210	789	421	15,705	12,957	2,748	Total	Sagar		
14,463	12,508	1,955	1,210	789	421	15,705	12,957	2,748	Rural			
-	-	-	-	-	-	-	-	-	Urban			
10,839	10,078	761	893	395	498	18,763	16,066	2,697	Total	Namkhana		
10,839	10,078	761	893	395	498	18,763	16,066	2,697	Rural			
-	-	-	-	-	-	-	-	-	Urban			
24,312	21,066	3,246	1,617	911	706	22,169	18,796	3,373	Total	Patharpratima		
24,312	21,066	3,246	1,617	911	706	22,169	18,796	3,373	Rural			
-	-	-	-	-	-	-	-	-	Urban			
URBAN												
24	19	5	38	16	22	3,312	2,571	741	Urban	Joka (CT)		
25	23	2	1,591	1,432	159	6,263	5,553	710	Urban	Chata Kalikapur (CT)		
										Ganye Gangadharpur		
2	2	-	31	20	11	1,531	1,362	169	Urban	(CT)		
69	60	9	188	145	43	2,180	1,821	359	Urban	Rameswarpur (CT)		
75	68	7	34	33	1	1,456	1,330	126	Urban	Asuti (CT)		
46	36	10	21	15	6	1,325	1,014	311	Urban	Hanspukuria (CT)		
56	48	8	87	56	31	5,598	4,251	1,347	Urban	Kalua (CT)		
63	55	8	37	17	20	1,888	1,510	378	Urban	Ramchandrapur (CT)		
110	104	6	108	64	44	1,839	1,519	320	Urban	Samali (CT)		
334	322	12	598	491	107	5,391	4,740	651	Urban	Uttar Raypur (CT)		
52	49	3	334	265	69	1,162	1,058	104	Urban	Balarampur (CT)		
997	892	105	242	179	63	2,453	2,211	242	Urban	Buita (CT)		
										Benjanhari Acharial (P)		
35	35	-	54	34	20	1,270	1,107	163	Urban	(CT)		
14	12	2	82	29	53	1,358	1,205	153	Urban	Abhirampur (CT)		
71	71	-	72	46	26	1,535	1,399	136	Urban	Nischintapur (CT)		
380	372	8	353	276	77	4,473	4,119	354	Urban	Birlapur (CT)		
282	276	6	386	330	56	2,182	2,034	148	Urban	Chak Kashipur (CT)		
279	267	12	166	131	35	1,507	1,348	159	Urban	Chak Alampur (CT)		
297	289	8	71	47	24	2,323	2,133	190	Urban	Bowali (CT)		
243	234	9	541	318	223	3,056	2,554	502	Urban	Dakshin Raypur (CT)		
461	440	21	502	411	91	871	804	67	Urban	Poali (CT)		
55	44	11	10	7	3	1,703	1,438	265	Urban	Daulatpur (CT)		
31	28	3	20	16	4	1,121	982	139	Urban	Bhasa (CT)		
18	16	2	64	35	29	1,524	1,291	233	Urban	Bishnupur (CT)		
50	48	2	129	106	23	3,073	2,729	344	Urban	Kanyanagar (CT)		
352	297	55	1,426	1,313	113	2,874	2,517	357	Urban	Nahazari (CT)		
117	105	12	574	206	368	1,409	1,235	174	Urban	Nadabhanga (CT)		
117	114	3	444	283	161	1,472	1,320	152	Urban	Kanganbaria (CT)		
										Bora Gagangohalia		
61	55	6	134	85	49	1,315	1,178	137	Urban	(CT)		

DISTRICT PRIMARY

Location number	District/ CD Block/ Town	Total/ Rural/ Urban	Industrial category								
			Marginal workers			Cultivators			Agricultural labourers		
			Persons	Males	Females	Persons	Males	Females	Persons	Males	Females
			39	40	41	42	43	44	45	46	47
		Rural	36,792	21,030	15,762	2,947	2,074	873	18,078	11,900	6,178
		Urban	1,248	801	447	31	20	11	72	58	14
335005	Nimpith (CT)	Urban	835	472	363	15	4	11	44	33	11
335006	Tulshighata (CT)	Urban	413	329	84	16	16	-	28	25	3
0280	Kultali	Total	38,694	21,127	17,567	4,241	3,090	1,151	21,075	12,276	8,799
		Rural	38,694	21,127	17,567	4,241	3,090	1,151	21,075	12,276	8,799
		Urban	-	-	-	-	-	-	-	-	-
0281	Basanti	Total	62,018	34,265	27,753	5,816	3,792	2,024	34,649	22,311	12,338
		Rural	61,367	33,994	27,373	5,807	3,789	2,018	34,624	22,294	12,330
		Urban	651	271	380	9	3	6	25	17	8
335119	Basanti (CT)	Urban	651	271	380	9	3	6	25	17	8
0282	Gosaba	Total	60,002	32,096	27,906	7,489	4,934	2,555	36,917	21,369	15,548
		Rural	60,002	32,096	27,906	7,489	4,934	2,555	36,917	21,369	15,548
		Urban	-	-	-	-	-	-	-	-	-
0283	Mathurapur - II	Total	30,894	20,153	10,741	4,382	3,160	1,222	17,121	12,339	4,782
		Rural	30,894	20,153	10,741	4,382	3,160	1,222	17,121	12,339	4,782
		Urban	-	-	-	-	-	-	-	-	-
0284	Kakdwip	Total	41,038	28,027	13,011	3,776	2,778	998	23,878	18,561	5,317
		Rural	41,038	28,027	13,011	3,776	2,778	998	23,878	18,561	5,317
		Urban	-	-	-	-	-	-	-	-	-
0285	Sagar	Total	39,718	23,707	16,011	6,981	4,086	2,895	22,647	14,749	7,898
		Rural	39,718	23,707	16,011	6,981	4,086	2,895	22,647	14,749	7,898
		Urban	-	-	-	-	-	-	-	-	-
0286	Namkhana	Total	23,983	15,790	8,193	3,904	2,447	1,457	11,618	8,804	2,814
		Rural	23,983	15,790	8,193	3,904	2,447	1,457	11,618	8,804	2,814
		Urban	-	-	-	-	-	-	-	-	-
0287	Patharpratima	Total	75,896	41,819	34,077	16,937	8,629	8,308	44,910	24,899	20,011
		Rural	75,896	41,819	34,077	16,937	8,629	8,308	44,910	24,899	20,011
		Urban	-	-	-	-	-	-	-	-	-
URBAN											
333295	Joka (CT)	Urban	278	113	165	19	3	16	8	4	4
333296	Chata Kalikapur (CT)	Urban	875	519	356	37	15	22	24	21	3
	Ganye Gangadharpur (CT)	Urban	335	246	89	12	7	5	20	17	3
333298	Rameswarpur (CT)	Urban	277	142	135	19	15	4	30	22	8
333299	Asuti (CT)	Urban	681	573	108	10	6	4	25	17	8
333300	Hanspukuria (CT)	Urban	267	113	154	12	6	6	17	14	3
333301	Kalua (CT)	Urban	897	378	519	48	10	38	25	19	6
333302	Ramchandrapur (CT)	Urban	445	242	203	7	1	6	18	13	5
333303	Samali (CT)	Urban	639	244	395	53	12	41	252	77	175
333317	Uttar Raypur (CT)	Urban	1,809	1,231	578	52	22	30	140	120	20
333318	Balarampur (CT)	Urban	201	140	61	3	2	1	26	24	2
333319	Buita (CT)	Urban	2,177	1,413	764	63	42	21	594	489	105
	Benjanhari Acharial (P) (CT)	Urban	451	297	154	10	4	6	69	66	3
333321	Abhirampur (CT)	Urban	465	186	279	9	5	4	22	20	2
333322	Nischintapur (CT)	Urban	745	520	225	10	6	4	91	83	8
333323	Birlapur (CT)	Urban	1,993	1,510	483	29	18	11	538	512	26
333385	Chak Kashipur (CT)	Urban	1,053	711	342	11	9	2	220	193	27
333386	Chak Alampur (CT)	Urban	2,046	1,420	626	34	27	7	668	624	44
333387	Bowali (CT)	Urban	1,144	813	331	34	26	8	282	268	14
333388	Dakshin Raypur (CT)	Urban	1,939	1,170	769	22	15	7	192	184	8
333389	Poali (CT)	Urban	833	467	366	24	18	6	219	205	14
333475	Daulatpur (CT)	Urban	347	235	112	5	2	3	88	61	27
333476	Bhasa (CT)	Urban	827	682	145	11	7	4	61	49	12
333477	Bishnupur (CT)	Urban	297	167	130	6	1	5	27	23	4
333478	Kanyanagar (CT)	Urban	566	393	173	6	5	1	12	7	5
333532	Nahazari (CT)	Urban	1,794	806	988	85	57	28	183	95	88
333533	Nadabhanga (CT)	Urban	370	143	227	2	1	1	30	19	11
333534	Kanganbaria (CT)	Urban	608	279	329	27	11	16	107	95	12
333535	Bora Gagangohalia (CT)	Urban	424	252	172	4	1	3	50	45	5

PRIMARY CENSUS ABSTRACT

CENSUS ABSTRACT

of marginal workers

Household industry workers			Other workers			Non-workers			Total/ Rural/	District/ Town	CD Block/ Town	Locatio n code number
Persons	Males	Females	Persons	Males	Females	Persons	Males	Females	Urban			
48	49	50	51	52	53	54	55	56	3		2	1
6,856	2,241	4,615	8,911	4,815	4,096	1,51,097	56,726	94,371	Rural			
137	55	82	1,008	668	340	7,827	2,693	5,134	Urban			
102	22	80	674	413	261	4,929	1,722	3,207	Urban	Nimpith (CT)		335005
35	33	2	334	255	79	2,898	971	1,927	Urban	Tulshighata (CT)		335006
5,564	1,634	3,930	7,814	4,127	3,687	1,41,383	52,983	88,400	Total	Kultali		0280
5,564	1,634	3,930	7,814	4,127	3,687	1,41,383	52,983	88,400	Rural			
-	-	-	-	-	-	-	-	-	Urban			
9,754	2,163	7,591	11,799	5,999	5,800	2,04,673	77,066	1,27,607	Total	Basanti		0281
9,673	2,143	7,530	11,263	5,768	5,495	2,00,616	75,466	1,25,150	Rural			
81	20	61	536	231	305	4,057	1,600	2,457	Urban			
81	20	61	536	231	305	4,057	1,600	2,457	Urban	Basanti (CT)		335119
3,749	762	2,987	11,847	5,031	6,816	1,35,602	50,094	85,508	Total	Gosaba		0282
3,749	762	2,987	11,847	5,031	6,816	1,35,602	50,094	85,508	Rural			
-	-	-	-	-	-	-	-	-	Urban			
2,531	881	1,650	6,860	3,773	3,087	1,39,944	48,553	91,391	Total	Mathurapur - II		0283
2,531	881	1,650	6,860	3,773	3,087	1,39,944	48,553	91,391	Rural			
-	-	-	-	-	-	-	-	-	Urban			
3,434	830	2,604	9,950	5,858	4,092	1,81,300	62,387	1,18,913	Total	Kakdwip		0284
3,434	830	2,604	9,950	5,858	4,092	1,81,300	62,387	1,18,913	Rural			
-	-	-	-	-	-	-	-	-	Urban			
2,340	605	1,735	7,750	4,267	3,483	1,27,156	47,452	79,704	Total	Sagar		0285
2,340	605	1,735	7,750	4,267	3,483	1,27,156	47,452	79,704	Rural			
-	-	-	-	-	-	-	-	-	Urban			
1,918	342	1,576	6,543	4,197	2,346	1,16,931	40,349	76,582	Total	Namkhana		0286
1,918	342	1,576	6,543	4,197	2,346	1,16,931	40,349	76,582	Rural			
-	-	-	-	-	-	-	-	-	Urban			
2,779	888	1,891	11,270	7,403	3,867	1,90,822	71,278	1,19,544	Total	Patharpratima		0287
2,779	888	1,891	11,270	7,403	3,867	1,90,822	71,278	1,19,544	Rural			
-	-	-	-	-	-	-	-	-	Urban			
										URBAN		
5	2	3	246	104	142	5,630	1,909	3,721	Urban	Joka (CT)		333295
226	139	87	588	344	244	16,200	5,155	11,045	Urban	Chata Kalikapur (CT)		333296
										Ganye Gangadharpur (CT)		
9	6	3	294	216	78	3,304	1,041	2,263	Urban			333297
15	5	10	213	100	113	4,323	1,416	2,907	Urban	Rameswarpur (CT)		333298
34	24	10	612	526	86	4,015	1,227	2,788	Urban	Asuti (CT)		333299
8	4	4	230	89	141	2,223	705	1,518	Urban	Hanspukuria (CT)		333300
55	14	41	769	335	434	9,077	2,968	6,109	Urban	Kalua (CT)		333301
13	8	5	407	220	187	3,771	1,323	2,448	Urban	Ramchandrapur (CT)		333302
77	11	66	257	144	113	4,271	1,495	2,776	Urban	Samali (CT)		333303
388	154	234	1,229	935	294	14,885	4,918	9,967	Urban	Uttar Raypur (CT)		333317
13	4	9	159	110	49	3,482	1,160	2,322	Urban	Balarampur (CT)		333318
568	284	284	952	598	354	10,678	3,581	7,097	Urban	Buita (CT)		333319
										Benjanhari Acharial (P) (CT)		
177	79	98	195	148	47	3,351	1,114	2,237	Urban			333320
44	4	40	390	157	233	2,692	869	1,823	Urban	Abhirampur (CT)		333321
135	41	94	509	390	119	3,907	1,175	2,732	Urban	Nischintapur (CT)		333322
482	308	174	944	672	272	14,845	5,233	9,612	Urban	Birlapur (CT)		333323
344	165	179	478	344	134	8,072	2,963	5,109	Urban	Chak Kashipur (CT)		333385
332	97	235	1,012	672	340	7,099	2,449	4,650	Urban	Chak Alampur (CT)		333386
130	47	83	698	472	226	7,085	2,382	4,703	Urban	Bowali (CT)		333387
800	302	498	925	669	256	8,255	2,933	5,322	Urban	Dakshin Raypur (CT)		333388
322	121	201	268	123	145	5,792	2,163	3,629	Urban	Poali (CT)		333389
13	11	2	241	161	80	4,386	1,461	2,925	Urban	Daulatpur (CT)		333475
83	51	32	672	575	97	3,549	1,169	2,380	Urban	Bhasa (CT)		333476
72	4	68	192	139	53	3,112	1,040	2,072	Urban	Bishnupur (CT)		333477
105	25	80	443	356	87	6,957	2,177	4,780	Urban	Kanyanagar (CT)		333478
483	198	285	1,043	456	587	10,702	3,656	7,046	Urban	Nahazari (CT)		333532
145	20	125	193	103	90	3,372	1,229	2,143	Urban	Nadabhanga (CT)		333533
256	39	217	218	134	84	3,930	1,268	2,662	Urban	Kanganbaria (CT)		333534
										Bora Gagangohalia (CT)		
147	23	124	223	183	40	3,335	1,117	2,218	Urban			333535

DISTRICT CENSUS HANDBOOK : SOUTH TWENTY FOUR PARGANAS

DISTRICT PRIMARY

Location code number	District/ CD Block/ Town	Total/ Rural/ Urban	Area in Square Kilometre	Number of households	Total population (including institutional and houseless population)			Population in the age-group 0-6		
					Persons	Males	Females	Persons	Males	Females
					6	7	8	9	10	11
333536	Chanddandaha (CT)	Urban	2.31	1,399	5,656	2,896	2,760	523	296	227
333537	Barkalikapur (CT)	Urban	1.51	1,088	4,650	2,322	2,328	538	252	286
333538	Patharberia (CT)	Urban	2.03	1,154	4,698	2,459	2,239	424	214	210
333539	Ramkrishnapur (CT)	Urban	3.61	1,478	5,971	3,013	2,958	536	274	262
333540	Amtala (CT)	Urban	1.53	2,080	8,765	4,416	4,349	829	409	420
333541	Kriparampur (CT)	Urban	1.80	909	3,778	1,935	1,843	347	177	170
333542	Chak Enayetnagar (CT)	Urban	0.46	1,239	6,754	3,491	3,263	929	476	453
333608	Radhanagar (CT)	Urban	5.29	1,546	6,675	3,375	3,300	711	376	335
333609	Danga (CT)	Urban	1.83	1,482	6,766	3,503	3,263	628	320	308
333610	Ramchandrapur (CT)	Urban	1.61	2,123	8,196	4,188	4,008	700	363	337
333611	Bidyadharpur (CT)	Urban	1.14	1,073	4,630	2,327	2,303	549	280	269
333612	Kalikapur (CT)	Urban	2.64	1,435	5,860	2,977	2,883	548	282	266
333613	Chak Baria (CT)	Urban	1.57	1,019	4,914	2,520	2,394	634	302	332
333614	Sahebpur (CT)	Urban	2.06	1,744	7,109	3,642	3,467	636	334	302
333696	Maricha (CT)	Urban	0.81	1,042	4,842	2,456	2,386	634	310	324
333697	Bhangar Raghunathpur (CT)	Urban	1.51	1,327	6,037	3,025	3,012	835	404	431
333698	Gobindapur (CT)	Urban	2.23	1,972	9,763	4,992	4,771	1,452	726	726
333812	Kalaria (CT)	Urban	4.17	2,449	10,075	5,079	4,996	1,188	618	570
333813	Gaur Daha (CT)	Urban	3.07	1,180	5,260	2,708	2,552	611	319	292
333814	Banshra (CT)	Urban	7.20	6,607	29,521	14,814	14,707	3,548	1,807	1,741
333815	Rajapur (CT)	Urban	3.19	2,165	9,754	4,983	4,771	1,147	611	536
333816	Taldi (CT)	Urban	3.47	2,867	12,459	6,285	6,174	1,461	756	705
333817	Bayarsing (CT)	Urban	3.73	1,736	8,346	4,219	4,127	1,256	647	609
333818	Matla (CT)	Urban	10.20	7,177	31,920	16,248	15,672	3,564	1,860	1,704
333819	Dighirpar (CT)	Urban	2.77	3,809	15,881	8,106	7,775	1,509	792	717
333881	Makhal Tala (CT)	Urban	2.68	2,447	11,192	5,651	5,541	1,799	918	881
334008	Petua (CT)	Urban	1.26	2,206	9,596	4,896	4,700	936	478	458
334009	Garia (CT)	Urban	1.95	1,226	4,805	2,410	2,395	357	175	182
334010	Panchghara (CT)	Urban	1.33	1,411	6,340	3,230	3,110	852	456	396
334011	Mallikpur (CT)	Urban	1.44	4,229	19,120	9,754	9,366	2,849	1,468	1,381
334012	Hariharpur (CT)	Urban	1.75	2,838	12,027	6,038	5,989	1,346	664	682
334013	Champahati (CT)	Urban	2.18	2,976	12,111	6,052	6,059	1,068	516	552
334014	Solgohalia (CT)	Urban	2.70	2,224	9,373	4,724	4,649	1,051	558	493
334015	Naridana (CT)	Urban	1.75	1,064	4,277	2,151	2,126	322	156	166
334016	Baruipur (P) (CT)	Urban	10.00	5,455	22,430	11,396	11,034	1,943	990	953
334017	Salipur (P) (CT)	Urban	0.83	1,267	5,091	2,594	2,497	409	220	189
334018	Khodar Bazar (CT)	Urban	0.88	1,379	6,360	3,325	3,035	657	361	296
334019	Komarhat (CT)	Urban	1.88	1,333	5,782	2,987	2,795	661	337	324
334098	Dhamua (CT)	Urban	4.53	2,265	10,055	5,166	4,889	1,110	540	570
334099	Shyampur (CT)	Urban	7.45	4,863	22,024	11,415	10,609	2,850	1,417	1,433
334100	Nainan (CT)	Urban	1.85	1,245	6,772	3,533	3,239	1,040	537	503
334101	Uttar Kalas (CT)	Urban	0.90	1,222	6,474	3,382	3,092	1,086	583	503
334102	Dihi Kalas (CT)	Urban	3.16	2,163	11,494	5,906	5,588	1,779	934	845
334103	Swangrampur (CT)	Urban	0.97	1,080	5,699	2,918	2,781	901	465	436
334104	Bilandapur (CT)	Urban	0.45	1,212	6,330	3,164	3,166	907	442	465
334105	Magrahat (CT)	Urban	3.02	3,430	17,392	8,643	8,749	2,264	1,178	1,086
334187	Ajodhyanagar (CT)	Urban	1.03	881	4,409	2,173	2,236	584	306	278
334188	Sirakol (CT)	Urban	4.83	2,292	10,250	5,184	5,066	1,207	618	589
334189	Uttar Bishnupur (CT)	Urban	1.04	879	4,703	2,450	2,253	737	402	335
334190	Ghola Noapara (CT)	Urban	0.93	1,086	6,210	3,252	2,958	1,062	547	515
334191	Usthi (CT)	Urban	1.24	1,316	6,230	3,173	3,057	839	406	433
334192	Baripur (CT)	Urban	1.45	1,029	5,536	2,941	2,595	868	490	378
334193	Uttar Kusum (CT)	Urban	3.31	2,034	10,716	5,580	5,136	1,818	909	909
334194	Kalikapota (CT)	Urban	3.57	2,415	13,086	6,736	6,350	2,145	1,116	1,029
334195	Bamna (CT)	Urban	1.67	861	4,517	2,334	2,183	720	370	350
334325	Hasimnagar (CT)	Urban	2.19	1,201	5,267	2,689	2,578	551	276	275
334326	Baneshwarpur (CT)	Urban	2.07	1,073	4,741	2,423	2,318	538	292	246
334327	Chandpala Anantapathpur (CT)	Urban	3.37	1,257	5,286	2,711	2,575	569	287	282
334328	Fatepur (CT)	Urban	2.76	2,014	8,105	4,117	3,988	617	310	307

PRIMARY CENSUS ABSTRACT

CENSUS ABSTRACT

Scheduled Castes population			Scheduled Tribes population			Literates			Total/ Rural/ Urban	District/ Town	CD Block/ Town
Persons	Males	Females	Persons	Males	Females	Persons	Males	Females	Urban	Town	
12	13	14	15	16	17	18	19	20	3	2	
17	9	8	-	-	-	4,283	2,307	1,976	Urban	Chanddandaha (CT)	
273	130	143	1	-	1	3,174	1,690	1,484	Urban	Barkalikapur (CT)	
65	36	29	-	-	-	3,544	1,972	1,572	Urban	Patharberia (CT)	
790	392	398	-	-	-	4,879	2,573	2,306	Urban	Ramkrishnapur (CT)	
1,010	505	505	5	2	3	6,896	3,607	3,289	Urban	Amtala (CT)	
124	57	67	1	-	1	2,983	1,593	1,390	Urban	Kripampur (CT)	
-	-	-	-	-	-	4,524	2,486	2,038	Urban	Chak Enayetnagar (CT)	
5,298	2,649	2,649	9	7	2	4,302	2,411	1,891	Urban	Radhanagar (CT)	
2,916	1,510	1,406	-	-	-	5,026	2,788	2,238	Urban	Danga (CT)	
1,137	612	525	87	45	42	6,874	3,607	3,267	Urban	Ramchandrapur (CT)	
2,867	1,445	1,422	8	3	5	3,040	1,702	1,338	Urban	Bidyadharpur (CT)	
3,951	1,996	1,955	5	1	4	4,419	2,414	2,005	Urban	Kalikapur (CT)	
650	339	311	1	-	1	3,440	1,879	1,561	Urban	Chak Baria (CT)	
4,295	2,208	2,087	9	4	5	5,144	2,823	2,321	Urban	Sahebpur (CT)	
-	-	-	-	-	-	3,161	1,718	1,443	Urban	Maricha (CT)	
145	80	65	11	2	9	3,875	2,047	1,828	Urban	Bhangar Raghunathpur (CT)	
242	129	113	21	11	10	5,980	3,193	2,787	Urban	Gobindapur (CT)	
8,583	4,316	4,267	29	16	13	7,091	3,879	3,212	Urban	Kalaria (CT)	
4,143	2,141	2,002	-	-	-	3,373	1,908	1,465	Urban	Gaur Daha (CT)	
11,497	5,853	5,644	4	2	2	19,909	10,785	9,124	Urban	Banshra (CT)	
6,016	3,050	2,966	31	14	17	6,792	3,781	3,011	Urban	Rajapur (CT)	
8,194	4,143	4,051	38	25	13	8,399	4,631	3,768	Urban	Taldi (CT)	
3,602	1,833	1,769	-	-	-	4,554	2,568	1,986	Urban	Bayarsing (CT)	
14,513	7,384	7,129	219	112	107	22,118	12,258	9,860	Urban	Matla (CT)	
7,890	4,034	3,856	125	61	64	12,543	6,680	5,863	Urban	Dighirpar (CT)	
630	315	315	-	-	-	5,660	3,115	2,545	Urban	Makhal Tala (CT)	
4,366	2,230	2,136	20	10	10	6,785	3,731	3,054	Urban	Petua (CT)	
1,660	838	822	21	7	14	4,035	2,130	1,905	Urban	Garia (CT)	
893	435	458	-	-	-	3,964	2,126	1,838	Urban	Panchghara (CT)	
789	407	382	2	1	1	10,698	5,627	5,071	Urban	Mallikpur (CT)	
1,075	552	523	8	5	3	8,333	4,399	3,934	Urban	Hariharpur (CT)	
5,511	2,802	2,709	29	15	14	9,211	4,978	4,233	Urban	Champahati (CT)	
4,605	2,313	2,292	8	5	3	6,414	3,497	2,917	Urban	Solgholia (CT)	
3,030	1,529	1,501	16	8	8	3,228	1,754	1,474	Urban	Naridana (CT)	
3,763	1,970	1,793	7	6	1	17,251	9,215	8,036	Urban	Baruipur (P) (CT)	
1,559	778	781	40	21	19	4,119	2,192	1,927	Urban	Salipur (P) (CT)	
-	-	-	-	-	-	5,078	2,732	2,346	Urban	Khodar Bazar (CT)	
289	142	147	-	-	-	4,029	2,216	1,813	Urban	Komarhat (CT)	
5,154	2,664	2,490	1	1	-	6,988	3,914	3,074	Urban	Dhamua (CT)	
5,682	2,995	2,687	104	54	50	15,230	8,670	6,560	Urban	Shyampur (CT)	
67	29	38	-	-	-	4,382	2,425	1,957	Urban	Nainan (CT)	
136	76	60	-	-	-	4,070	2,205	1,865	Urban	Uttar Kalas (CT)	
990	492	498	-	-	-	7,131	3,851	3,280	Urban	Dihhi Kalas (CT)	
18	9	9	-	-	-	3,225	1,732	1,493	Urban	Swangrampur (CT)	
41	19	22	-	-	-	4,173	2,257	1,916	Urban	Bilandapur (CT)	
3,842	1,969	1,873	2	2	-	11,255	5,936	5,319	Urban	Magrahat (CT)	
460	211	249	-	-	-	2,691	1,438	1,253	Urban	Ajodhyanagar (CT)	
3,961	2,040	1,921	5	2	3	6,452	3,505	2,947	Urban	Sirakol (CT)	
367	193	174	69	34	35	2,926	1,655	1,271	Urban	Uttar Bishnupur (CT)	
155	82	73	-	-	-	3,839	2,098	1,741	Urban	Ghola Noapara (CT)	
1,981	1,002	979	-	-	-	4,483	2,437	2,046	Urban	Usthi (CT)	
-	-	-	-	-	-	3,328	1,818	1,510	Urban	Barijpur (CT)	
-	-	-	-	-	-	5,849	3,251	2,598	Urban	Uttar Kusum (CT)	
480	241	239	1	1	-	8,455	4,526	3,929	Urban	Kalikapota (CT)	
806	421	385	-	-	-	2,822	1,558	1,264	Urban	Bamna (CT)	
811	399	412	-	-	-	4,008	2,199	1,809	Urban	Hasimnagar (CT)	
781	403	378	23	15	8	3,507	1,909	1,598	Urban	Baneshwarpur (CT)	
1,121	586	535	1	1	-	3,634	2,031	1,603	Urban	Chandpala Anantapathpur (CT)	
659	329	330	-	-	-	6,549	3,494	3,055	Urban	Fatepur (CT)	

DISTRICT CENSUS HANDBOOK : SOUTH TWENTY FOUR PARGANAS

DISTRICT PRIMARY

Location number	District/ CD Block/ Town	Total/ Rural/ Urban	Industrial category								
			Total workers			Main workers			Cultivators		
			Persons	Males	Females	Persons	Males	Females	Persons	Males	Females
1	2	3	21	22	23	24	25	26	27	28	29
333536	Chanddandaha (CT)	Urban	2,244	1,782	462	1,854	1,547	307	53	49	4
333537	Barkalikapur (CT)	Urban	1,970	1,447	523	1,270	1,026	244	26	24	2
333538	Patharberia (CT)	Urban	2,199	1,602	597	1,656	1,290	366	135	133	2
333539	Ramkrishnapur (CT)	Urban	2,323	1,824	499	1,779	1,525	254	76	72	4
333540	Amtala (CT)	Urban	3,131	2,549	582	2,798	2,364	434	6	6	-
333541	Kripampur (CT)	Urban	1,294	1,158	136	1,155	1,059	96	4	4	-
333542	Chak Enayetnagar (CT)	Urban	2,432	1,882	550	1,644	1,511	133	16	15	1
333608	Radhanagar (CT)	Urban	2,547	2,011	536	1,777	1,520	257	76	73	3
333609	Danga (CT)	Urban	2,584	2,081	503	2,355	1,992	363	257	243	14
333610	Ramchandrapur (CT)	Urban	3,006	2,361	645	2,611	2,121	490	24	17	7
333611	Bidyadharpur (CT)	Urban	1,665	1,327	338	1,374	1,164	210	29	27	2
333612	Kalikapur (CT)	Urban	2,079	1,745	334	1,649	1,398	251	45	44	1
333613	Chak Baria (CT)	Urban	1,531	1,353	178	1,241	1,139	102	15	15	-
333614	Sahebpur (CT)	Urban	2,705	2,122	583	2,202	1,753	449	52	48	4
333696	Maricha (CT)	Urban	1,886	1,503	383	1,453	1,249	204	12	12	-
333697	Raghunathpur (CT)	Urban	2,081	1,710	371	1,831	1,597	234	47	42	5
333698	Gobindapur (CT)	Urban	3,100	2,760	340	2,734	2,523	211	191	185	6
333812	Kalaria (CT)	Urban	3,844	2,984	860	3,373	2,783	590	42	38	4
333813	Gaur Daha (CT)	Urban	1,797	1,493	304	1,184	1,010	174	10	10	-
333814	Banshra (CT)	Urban	11,676	8,627	3,049	7,458	6,388	1,070	488	469	19
333815	Rajapur (CT)	Urban	3,264	2,667	597	2,553	2,171	382	34	28	6
333816	Taldi (CT)	Urban	4,482	3,450	1,032	3,799	3,107	692	48	47	1
333817	Bayarsing (CT)	Urban	3,131	2,170	961	1,859	1,563	296	66	62	4
333818	Matla (CT)	Urban	11,715	9,290	2,425	10,244	8,359	1,885	168	152	16
333819	Dighirpar (CT)	Urban	6,134	4,772	1,362	4,981	4,140	841	70	56	14
333881	Makhal Tala (CT)	Urban	3,652	2,898	754	2,184	1,884	300	143	134	9
334008	Petua (CT)	Urban	3,621	2,953	668	2,992	2,543	449	64	49	15
334009	Garia (CT)	Urban	1,799	1,457	342	1,604	1,373	231	26	20	6
334010	Panchghara (CT)	Urban	2,072	1,548	524	1,496	1,179	317	35	21	14
334011	Mallikpur (CT)	Urban	6,344	5,310	1,034	5,397	4,690	707	54	39	15
334012	Hariharpur (CT)	Urban	4,176	3,482	694	3,600	3,185	415	26	26	-
334013	Champahati (CT)	Urban	4,601	3,522	1,079	3,224	2,682	542	30	24	6
334014	Solgohalia (CT)	Urban	3,675	2,771	904	2,632	2,076	556	29	22	7
334015	Naridana (CT)	Urban	1,591	1,270	321	1,350	1,203	147	54	52	2
334016	Baruipur (P) (CT)	Urban	8,171	6,596	1,575	6,332	5,458	874	304	289	15
334017	Salipur (P) (CT)	Urban	1,698	1,455	243	1,503	1,347	156	3	2	1
334018	Khodar Bazar (CT)	Urban	2,089	1,720	369	1,981	1,637	344	35	34	1
334019	Komarhat (CT)	Urban	2,207	1,726	481	1,540	1,349	191	106	99	7
334098	Dhamua (CT)	Urban	3,566	2,958	608	2,882	2,480	402	205	197	8
334099	Shyampur (CT)	Urban	7,649	6,204	1,445	5,484	4,896	588	323	304	19
334100	Nainan (CT)	Urban	2,021	1,728	293	1,157	1,105	52	84	83	1
334101	Uttar Kalas (CT)	Urban	2,408	1,800	608	1,919	1,647	272	30	27	3
334102	Dihi Kalas (CT)	Urban	3,637	3,063	574	2,842	2,607	235	165	154	11
334103	Swangrampur (CT)	Urban	1,801	1,477	324	1,289	1,144	145	7	7	-
334104	Bilandapur (CT)	Urban	2,016	1,627	389	1,750	1,483	267	15	15	-
334105	Magrahat (CT)	Urban	5,359	4,627	732	4,250	3,837	413	194	188	6
334187	Ajodhyanagar (CT)	Urban	1,309	1,143	166	1,027	941	86	5	5	-
334188	Sirakol (CT)	Urban	3,682	2,970	712	2,534	2,137	397	50	50	-
334189	Uttar Bishnupur (CT)	Urban	1,374	1,266	108	733	677	56	21	21	-
334190	Ghola Noapara (CT)	Urban	1,935	1,655	280	1,102	1,007	95	23	23	-
334191	Usthi (CT)	Urban	1,925	1,650	275	1,296	1,156	140	78	70	8
334192	Barijpur (CT)	Urban	1,760	1,453	307	1,188	1,101	87	80	78	2
334193	Uttar Kusum (CT)	Urban	2,935	2,598	337	1,539	1,431	108	32	30	2
334194	Kalikapota (CT)	Urban	3,875	3,355	520	2,537	2,335	202	130	122	8
334195	Bamna (CT)	Urban	1,601	1,249	352	969	889	80	43	40	3
334325	Hasimnagar (CT)	Urban	1,908	1,559	349	1,403	1,252	151	33	32	1
334326	Baneshwarpur (CT)	Urban	1,633	1,387	246	1,257	1,088	169	79	79	-
334327	Chandpala Anantapathpur (CT)	Urban	1,818	1,675	143	1,442	1,348	94	60	60	-
334328	Fatepur (CT)	Urban	2,848	2,451	397	2,157	1,913	244	111	109	2

PRIMARY CENSUS ABSTRACT

CENSUS ABSTRACT

of main workers										Total/ Rural/ Urban	District/ Town	CD Block/ Town
Agricultural labourers			Household industry workers			Other workers						
Persons	Males	Females	Persons	Males	Females	Persons	Males	Females				
30	31	32	33	34	35	36	37	38	3		2	
285	277	8	162	96	66	1,354	1,125	229	Urban	Chanddandaha (CT)		
99	89	10	81	17	64	1,064	896	168	Urban	Barkalikapur (CT)		
277	251	26	181	35	146	1,063	871	192	Urban	Patharberia (CT)		
141	123	18	206	163	43	1,356	1,167	189	Urban	Ramkrishnapur (CT)		
15	14	1	298	228	70	2,479	2,116	363	Urban	Amtala (CT)		
46	46	-	194	169	25	911	840	71	Urban	Kripampur (CT)		
29	27	2	313	261	52	1,286	1,208	78	Urban	Chak Enayetnagar (CT)		
222	209	13	50	40	10	1,429	1,198	231	Urban	Radhanagar (CT)		
139	94	45	24	19	5	1,935	1,636	299	Urban	Danga (CT)		
13	11	2	16	10	6	2,558	2,083	475	Urban	Ramchandrapur (CT)		
41	37	4	47	33	14	1,257	1,067	190	Urban	Bidyadharpur (CT)		
76	71	5	33	23	10	1,495	1,260	235	Urban	Kalikapur (CT)		
109	105	4	26	23	3	1,091	996	95	Urban	Chak Baria (CT)		
52	49	3	27	22	5	2,071	1,634	437	Urban	Sahebpur (CT)		
53	46	7	276	212	64	1,112	979	133	Urban	Maricha (CT)		
181	162	19	226	191	35	1,377	1,202	175	Urban	Bhangar Raghunathpur (CT)		
215	203	12	50	35	15	2,278	2,100	178	Urban	Gobindapur (CT)		
241	233	8	81	71	10	3,009	2,441	568	Urban	Kalaria (CT)		
60	56	4	33	24	9	1,081	920	161	Urban	Gaur Daha (CT)		
461	432	29	238	184	54	6,271	5,303	968	Urban	Banshra (CT)		
280	272	8	235	177	58	2,004	1,694	310	Urban	Rajapur (CT)		
264	255	9	139	100	39	3,348	2,705	643	Urban	Taldi (CT)		
327	308	19	20	10	10	1,446	1,183	263	Urban	Bayarsing (CT)		
699	675	24	257	177	80	9,120	7,355	1,765	Urban	Matla (CT)		
32	31	1	106	62	44	4,773	3,991	782	Urban	Dighirpar (CT)		
663	595	68	97	81	16	1,281	1,074	207	Urban	Makhal Tala (CT)		
135	124	11	61	51	10	2,732	2,319	413	Urban	Petua (CT)		
23	20	3	15	12	3	1,540	1,321	219	Urban	Garia (CT)		
104	95	9	104	54	50	1,253	1,009	244	Urban	Panchghara (CT)		
30	25	5	154	121	33	5,159	4,505	654	Urban	Mallikpur (CT)		
96	89	7	179	143	36	3,299	2,927	372	Urban	Hariharpur (CT)		
34	25	9	129	77	52	3,031	2,556	475	Urban	Champahati (CT)		
365	330	35	121	77	44	2,117	1,647	470	Urban	Solgohalia (CT)		
224	212	12	72	63	9	1,000	876	124	Urban	Naridana (CT)		
533	487	46	239	186	53	5,256	4,496	760	Urban	Baruipur (P) (CT)		
18	17	1	7	6	1	1,475	1,322	153	Urban	Salipur (P) (CT)		
114	109	5	23	15	8	1,809	1,479	330	Urban	Khodar Bazar (CT)		
464	422	42	36	29	7	934	799	135	Urban	Komarhat (CT)		
246	240	6	256	202	54	2,175	1,841	334	Urban	Dhamua (CT)		
527	492	35	555	483	72	4,079	3,617	462	Urban	Shyampur (CT)		
116	103	13	200	186	14	757	733	24	Urban	Nainan (CT)		
35	30	5	343	196	147	1,511	1,394	117	Urban	Uttar Kalas (CT)		
104	90	14	339	304	35	2,234	2,059	175	Urban	Dih Kalas (CT)		
27	20	7	185	101	84	1,070	1,016	54	Urban	Swangrampur (CT)		
177	121	56	168	92	76	1,390	1,255	135	Urban	Bilandapur (CT)		
518	482	36	236	203	33	3,302	2,964	338	Urban	Magrahat (CT)		
278	270	8	29	22	7	715	644	71	Urban	Ajodhyanagar (CT)		
234	225	9	399	292	107	1,851	1,570	281	Urban	Sirakol (CT)		
61	58	3	343	320	23	308	278	30	Urban	Uttar Bishnupur (CT)		
26	24	2	97	69	28	956	891	65	Urban	Ghola Noapara (CT)		
163	145	18	39	29	10	1,016	912	104	Urban	Usthi (CT)		
95	91	4	95	78	17	918	854	64	Urban	Barijpur (CT)		
247	231	16	133	125	8	1,127	1,045	82	Urban	Uttar Kusum (CT)		
268	259	9	106	90	16	2,033	1,864	169	Urban	Kalikapota (CT)		
91	79	12	86	77	9	749	693	56	Urban	Bamna (CT)		
214	198	16	184	115	69	972	907	65	Urban	Hasimnagar (CT)		
93	88	5	139	82	57	946	839	107	Urban	Baneshwarpur (CT)		
453	444	9	89	74	15	840	770	70	Urban	Chandpala Anantapathpur (CT)		
227	223	4	159	135	24	1,660	1,446	214	Urban	Fatepur (CT)		

DISTRICT CENSUS HANDBOOK : SOUTH TWENTY FOUR PARGANAS

DISTRICT PRIMARY

Location code number	District/ CD Block/ Town	Total/ Rural/ Urban	Industrial category								
			Marginal workers			Cultivators			Agricultural labourers		
			Persons	Males	Females	Persons	Males	Females	Persons	Males	Females
			39	40	41	42	43	44	45	46	47
333536	Chanddandaha (CT)	Urban	390	235	155	3	-	3	56	51	5
333537	Barkalikapur (CT)	Urban	700	421	279	52	14	38	131	111	20
333538	Patharberia (CT)	Urban	543	312	231	10	10	-	126	117	9
333539	Ramkrishnapur (CT)	Urban	544	299	245	17	9	8	95	62	33
333540	Amtala (CT)	Urban	333	185	148	15	3	12	17	10	7
333541	Kriparampur (CT)	Urban	139	99	40	4	2	2	14	12	2
333542	Chak Enayetnagar (CT)	Urban	788	371	417	4	1	3	12	10	2
333608	Radhanagar (CT)	Urban	770	491	279	42	29	13	181	140	41
333609	Danga (CT)	Urban	229	89	140	16	7	9	73	7	66
333610	Ramchandrapur (CT)	Urban	395	240	155	48	19	29	6	4	2
333611	Bidyadharpur (CT)	Urban	291	163	128	21	4	17	23	21	2
333612	Kalikapur (CT)	Urban	430	347	83	25	12	13	164	150	14
333613	Chak Baria (CT)	Urban	290	214	76	10	4	6	20	19	1
333614	Sahebpur (CT)	Urban	503	369	134	38	20	18	56	50	6
333696	Maricha (CT)	Urban	433	254	179	8	2	6	33	25	8
333697	Bhangar Raghunathpur (CT)	Urban	250	113	137	10	4	6	50	14	36
333698	Gobindapur (CT)	Urban	366	237	129	76	34	42	59	43	16
333812	Kalaria (CT)	Urban	471	201	270	7	4	3	15	14	1
333813	Gaur Daha (CT)	Urban	613	483	130	103	96	7	112	90	22
333814	Banshra (CT)	Urban	4,218	2,239	1,979	167	116	51	1,484	515	969
333815	Rajapur (CT)	Urban	711	496	215	27	23	4	226	207	19
333816	Taldi (CT)	Urban	683	343	340	21	14	7	17	14	3
333817	Bayarsing (CT)	Urban	1,272	607	665	35	28	7	385	367	18
333818	Matla (CT)	Urban	1,471	931	540	79	41	38	151	136	15
333819	Dighirpar (CT)	Urban	1,153	632	521	62	35	27	180	156	24
333881	Makhal Tala (CT)	Urban	1,468	1,014	454	24	8	16	515	455	60
334008	Petua (CT)	Urban	629	410	219	33	13	20	107	95	12
334009	Garia (CT)	Urban	195	84	111	5	1	4	9	6	3
334010	Panchghara (CT)	Urban	576	369	207	24	7	17	29	27	2
334011	Mallikpur (CT)	Urban	947	620	327	38	15	23	25	17	8
334012	Hariharpur (CT)	Urban	576	297	279	27	5	22	35	32	3
334013	Champahati (CT)	Urban	1,377	840	537	47	30	17	134	101	33
334014	Solgohalia (CT)	Urban	1,043	695	348	61	54	7	239	210	29
334015	Naridana (CT)	Urban	241	67	174	12	6	6	6	4	2
334016	Baruipur (P) (CT)	Urban	1,839	1,138	701	62	39	23	265	241	24
334017	Salipur (P) (CT)	Urban	195	108	87	15	5	10	12	7	5
334018	Khodar Bazar (CT)	Urban	108	83	25	7	4	3	3	3	-
334019	Komarhat (CT)	Urban	667	377	290	32	15	17	158	111	47
334098	Dhamua (CT)	Urban	684	478	206	19	14	5	108	90	18
334099	Shyampur (CT)	Urban	2,165	1,308	857	68	48	20	682	459	223
334100	Nainan (CT)	Urban	864	623	241	57	52	5	119	84	35
334101	Uttar Kalas (CT)	Urban	489	153	336	17	3	14	22	14	8
334102	Dihi Kalas (CT)	Urban	795	456	339	108	45	63	88	63	25
334103	Swangrampur (CT)	Urban	512	333	179	2	1	1	57	46	11
334104	Bilandapur (CT)	Urban	266	144	122	7	5	2	34	21	13
334105	Magrahat (CT)	Urban	1,109	790	319	19	15	4	237	167	70
334187	Ajodhyanagar (CT)	Urban	282	202	80	4	2	2	17	15	2
334188	Sirakol (CT)	Urban	1,148	833	315	25	22	3	327	300	27
334189	Uttar Bishnupur (CT)	Urban	641	589	52	4	3	1	91	84	7
334190	Ghola Noapara (CT)	Urban	833	648	185	18	14	4	109	81	28
334191	Usthi (CT)	Urban	629	494	135	12	8	4	86	73	13
334192	Barijpur (CT)	Urban	572	352	220	17	9	8	67	56	11
334193	Uttar Kusum (CT)	Urban	1,396	1,167	229	7	4	3	458	420	38
334194	Kalikapota (CT)	Urban	1,338	1,020	318	25	17	8	227	198	29
334195	Bamna (CT)	Urban	632	360	272	39	16	23	376	185	191
334325	Hasimnagar (CT)	Urban	505	307	198	7	7	-	159	153	6
334326	Baneshwarpur (CT)	Urban	376	299	77	3	2	1	183	164	19
334327	Chandpala Anantapathpur (CT)	Urban	376	327	49	63	46	17	260	247	13
334328	Fatepur (CT)	Urban	691	538	153	17	9	8	316	298	18

PRIMARY CENSUS ABSTRACT

CENSUS ABSTRACT

of marginal workers

Household industry workers			Other workers			Non-workers			Total/ Rural/	District/	CD Block/ Town	Locatio n code number
Persons	Males	Females	Persons	Males	Females	Persons	Males	Females	Urban			
48	49	50	51	52	53	54	55	56	3		2	1
32	5	27	299	179	120	3,412	1,114	2,298	Urban		Chanddandaha (CT)	333536
83	16	67	434	280	154	2,680	875	1,805	Urban		Barkalikapur (CT)	333537
108	32	76	299	153	146	2,499	857	1,642	Urban		Patharberia (CT)	333538
144	63	81	288	165	123	3,648	1,189	2,459	Urban		Ramkrishnapur (CT)	333539
43	17	26	258	155	103	5,634	1,867	3,767	Urban		Amtala (CT)	333540
7	6	1	114	79	35	2,484	777	1,707	Urban		Kripampur (CT)	333541
212	127	85	560	233	327	4,322	1,609	2,713	Urban		Chak Enayetnagar (CT)	333542
24	9	15	523	313	210	4,128	1,364	2,764	Urban		Radhanagar (CT)	333608
14	11	3	126	64	62	4,182	1,422	2,760	Urban		Danga (CT)	333609
7	2	5	334	215	119	5,190	1,827	3,363	Urban		Ramchandrapur (CT)	333610
6	3	3	241	135	106	2,965	1,000	1,965	Urban		Bidyadharpur (CT)	333611
13	8	5	228	177	51	3,781	1,232	2,549	Urban		Kalikapur (CT)	333612
23	11	12	237	180	57	3,383	1,167	2,216	Urban		Chak Baria (CT)	333613
32	17	15	377	282	95	4,404	1,520	2,884	Urban		Sahebpur (CT)	333614
52	14	38	340	213	127	2,956	953	2,003	Urban		Maricha (CT)	333696
78	34	44	112	61	51	3,956	1,315	2,641	Urban		Bhangar Raghunathpur (CT)	333697
10	2	8	221	158	63	6,663	2,232	4,431	Urban		Gobindapur (CT)	333698
31	2	29	418	181	237	6,231	2,095	4,136	Urban		Kalaria (CT)	333812
16	10	6	382	287	95	3,463	1,215	2,248	Urban		Gaur Daha (CT)	333813
349	69	280	2,218	1,539	679	17,845	6,187	11,658	Urban		Banshra (CT)	333814
60	21	39	398	245	153	6,490	2,316	4,174	Urban		Rajapur (CT)	333815
197	54	143	448	261	187	7,977	2,835	5,142	Urban		Taldi (CT)	333816
564	50	514	288	162	126	5,215	2,049	3,166	Urban		Bayarsing (CT)	333817
127	71	56	1,114	683	431	20,205	6,958	13,247	Urban		Matla (CT)	333818
78	33	45	833	408	425	9,747	3,334	6,413	Urban		Dighirpar (CT)	333819
103	32	71	826	519	307	7,540	2,753	4,787	Urban		Makhal Tala (CT)	333881
84	64	20	405	238	167	5,975	1,943	4,032	Urban		Petua (CT)	334008
2	1	1	179	76	103	3,006	953	2,053	Urban		Garia (CT)	334009
37	22	15	486	313	173	4,268	1,682	2,586	Urban		Panchghara (CT)	334010
60	28	32	824	560	264	12,776	4,444	8,332	Urban		Mallikpur (CT)	334011
99	66	33	415	194	221	7,851	2,556	5,295	Urban		Hariharpur (CT)	334012
156	68	88	1,040	641	399	7,510	2,530	4,980	Urban		Champahati (CT)	334013
91	34	57	652	397	255	5,698	1,953	3,745	Urban		Solgohalia (CT)	334014
43	5	38	180	52	128	2,686	881	1,805	Urban		Naridana (CT)	334015
135	45	90	1,377	813	564	14,259	4,800	9,459	Urban		Baruipur (P) (CT)	334016
50	8	42	118	88	30	3,393	1,139	2,254	Urban		Salipur (P) (CT)	334017
3	1	2	95	75	20	4,271	1,605	2,666	Urban		Khodar Bazar (CT)	334018
29	17	12	448	234	214	3,575	1,261	2,314	Urban		Komarhat (CT)	334019
152	52	100	405	322	83	6,489	2,208	4,281	Urban		Dhamua (CT)	334098
434	182	252	981	619	362	14,375	5,211	9,164	Urban		Shyampur (CT)	334099
302	207	95	386	280	106	4,751	1,805	2,946	Urban		Nainan (CT)	334100
255	34	221	195	102	93	4,066	1,582	2,484	Urban		Uttar Kalas (CT)	334101
330	155	175	269	193	76	7,857	2,843	5,014	Urban		Dihl Kalas (CT)	334102
24	12	12	429	274	155	3,898	1,441	2,457	Urban		Swangrampur (CT)	334103
53	22	31	172	96	76	4,314	1,537	2,777	Urban		Bilandapur (CT)	334104
134	109	25	719	499	220	12,033	4,016	8,017	Urban		Magrahat (CT)	334105
10	6	4	251	179	72	3,100	1,030	2,070	Urban		Ajodhyanager (CT)	334187
254	119	135	542	392	150	6,568	2,214	4,354	Urban		Sirakol (CT)	334188
418	388	30	128	114	14	3,329	1,184	2,145	Urban		Uttar Bishnupur (CT)	334189
299	185	114	407	368	39	4,275	1,597	2,678	Urban		Ghola Noapara (CT)	334190
98	73	25	433	340	93	4,305	1,523	2,782	Urban		Usthi (CT)	334191
114	88	26	374	199	175	3,776	1,488	2,288	Urban		Barijpur (CT)	334192
272	165	107	659	578	81	7,781	2,982	4,799	Urban		Uttar Kusum (CT)	334193
118	97	21	968	708	260	9,211	3,381	5,830	Urban		Kalikapota (CT)	334194
29	19	10	188	140	48	2,916	1,085	1,831	Urban		Bamna (CT)	334195
145	37	108	194	110	84	3,359	1,130	2,229	Urban		Hasimnagar (CT)	334325
136	87	49	54	46	8	3,108	1,036	2,072	Urban		Baneshwarpur (CT)	334326
7	-	7	46	34	12	3,468	1,036	2,432	Urban		Anantapathpur (CT)	334327
73	32	41	285	199	86	5,257	1,666	3,591	Urban		Fatepur (CT)	334328

DISTRICT CENSUS HANDBOOK : SOUTH TWENTY FOUR PARGANAS

DISTRICT PRIMARY

Location number	District/ CD Block/ Town	Total/ Rural/ Urban	Area in Square Kilometre	Number of households	Total population (including institutional and houseless population)			Population in the age-group 0-6		
					Persons	Males	Females	Persons	Males	Females
					6	7	8	9	10	11
334397	Masat (CT)	Urban	1.71	1,240	5,839	2,984	2,855	756	362	394
334398	Sangrampur (CT)	Urban	1.10	1,243	5,664	2,896	2,768	943	487	456
334399	Mohanpur (CT)	Urban	1.18	1,046	4,845	2,502	2,343	657	347	310
334400	Durganagar (CT)	Urban	2.66	1,054	4,658	2,403	2,255	438	250	188
334491	Patdaha (CT)	Urban	0.88	959	4,993	2,552	2,441	782	402	380
334672	Berandari Bagaria (CT)	Urban	4.12	2,085	10,748	5,462	5,286	1,747	886	861
334673	Dhola (CT)	Urban	1.65	1,044	5,804	2,952	2,852	1,010	525	485
334783	Chandpur (M) (CT)	Urban	3.98	1,451	6,777	3,533	3,244	990	549	441
334784	Bangsidsiharpur (M) (P) (CT)	Urban	1.85	991	5,218	2,704	2,514	760	411	349
334785	Purba Bishnupur (M) (CT)	Urban	5.69	2,637	13,060	6,660	6,400	1,791	930	861
334881	Purba Ranaghat (CT)	Urban	1.85	1,025	5,207	2,705	2,502	724	361	363
334882	Lalpur (CT)	Urban	0.56	870	4,691	2,436	2,255	786	414	372
334883	Krishna Chandrapur (CT)	Urban	3.00	1,684	8,146	4,269	3,877	1,084	573	511
334884	Mathurapur (CT)	Urban	5.02	1,840	7,797	3,970	3,827	874	449	425
334952	Raynagar (CT)	Urban	0.98	1,216	5,593	2,811	2,782	741	379	362
334953	Kalikapur Barasat (CT)	Urban	1.40	1,481	6,104	3,103	3,001	502	250	252
334954	Baharu (CT)	Urban	4.71	3,550	16,155	8,319	7,836	1,968	1,006	962
334955	Uttarparanij (CT)	Urban	2.78	1,462	6,810	3,491	3,319	929	473	456
334956	Alipur (CT)	Urban	1.52	1,132	5,937	2,938	2,999	839	416	423
334957	Uttar Durgapur (CT)	Urban	1.10	1,187	5,723	2,937	2,786	727	348	379
335005	Nimpith (CT)	Urban	2.02	1,789	8,014	4,069	3,945	723	374	349
335006	Tulshighata (CT)	Urban	2.54	974	4,366	2,244	2,122	416	210	206
335119	Basanti (CT)	Urban	2.32	1,523	6,625	3,447	3,178	728	380	348
801743	Maheshtala (M)	Urban	44.18	1,01,453	4,48,317	2,29,693	2,18,624	46,247	23,510	22,737
801744	Budge Budge (M)	Urban	9.06	18,055	76,837	39,510	37,327	6,946	3,489	3,457
801745	Pujali (M)	Urban	8.32	8,587	37,047	18,940	18,107	4,316	2,199	2,117
801746	Rajpur Sonarpur (M)	Urban	49.26	1,06,604	4,24,368	2,15,405	2,08,963	35,274	18,134	17,140
801747	Baruipur (M)	Urban	9.50	13,226	53,128	26,718	26,410	3,763	1,933	1,830
801748	Diamond Harbour (M)	Urban	10.36	10,048	41,802	21,050	20,752	3,688	1,854	1,834
801749	Jaynagar Mazilpur (M)	Urban	5.85	6,036	25,922	13,234	12,688	2,277	1,172	1,105

PRIMARY CENSUS ABSTRACT

CENSUS ABSTRACT

Scheduled Castes population			Scheduled Tribes population			Literates			Total/ Rural/	District/	CD Block/ Town
Persons	Males	Females	Persons	Males	Females	Persons	Males	Females	Urban		
12	13	14	15	16	17	18	19	20	3	2	
3	1	2	-	-	-	4,110	2,225	1,885	Urban	Masat (CT)	
28	13	15	-	-	-	3,544	1,929	1,615	Urban	Sangrampur (CT)	
81	46	35	-	-	-	3,268	1,786	1,482	Urban	Mohanpur (CT)	
1,079	549	530	1	1	-	3,342	1,813	1,529	Urban	Durganagar (CT)	
463	241	222	-	-	-	2,716	1,474	1,242	Urban	Patdaha (CT)	
1,018	518	500	2	1	1	6,570	3,513	3,057	Urban	Berandari Bagaria (CT)	
416	219	197	-	-	-	3,577	1,894	1,683	Urban	Dhola (CT)	
3,918	2,047	1,871	-	-	-	4,679	2,662	2,017	Urban	Chandpur (M) (CT)	
875	459	416	-	-	-	3,300	1,819	1,481	Urban	Bangsidharpur (M) (P) (CT)	
3,361	1,707	1,654	3	2	1	8,751	4,782	3,969	Urban	Purba Bishnupur (M) (CT)	
1,695	878	817	1	-	1	3,166	1,777	1,389	Urban	Purba Ranaghat (CT)	
-	-	-	-	-	-	2,924	1,584	1,340	Urban	Lalpur (CT)	
959	500	459	-	-	-	5,359	3,042	2,317	Urban	Krishna Chandrapur (CT)	
1,597	818	779	-	-	-	5,722	3,131	2,591	Urban	Mathurapur (CT)	
3,072	1,573	1,499	4	4	-	3,512	1,942	1,570	Urban	Raynagar (CT)	
3,457	1,767	1,690	15	8	7	4,999	2,676	2,323	Urban	Kalikapur Barasat (CT)	
3,051	1,533	1,518	-	-	-	11,152	6,078	5,074	Urban	Baharu (CT)	
923	461	462	8	5	3	4,303	2,342	1,961	Urban	Uttarparanij (CT)	
-	-	-	-	-	-	3,429	1,871	1,558	Urban	Alipur (CT)	
25	13	12	-	-	-	4,191	2,295	1,896	Urban	Uttar Durgapur (CT)	
2,046	1,035	1,011	2	2	-	5,843	3,185	2,658	Urban	Nimpith (CT)	
1,238	637	601	-	-	-	3,311	1,821	1,490	Urban	Tulshighata (CT)	
1,274	621	653	97	54	43	4,729	2,626	2,103	Urban	Basanti (CT)	
54,645	27,765	26,880	1,934	976	958	3,29,813	1,76,135	1,53,678	Urban	Maheshtala (M)	
7,015	3,567	3,448	103	52	51	59,504	32,078	27,426	Urban	Budge Budge (M)	
5,480	2,797	2,683	937	511	426	25,791	13,827	11,964	Urban	Pujali (M)	
78,655	40,278	38,377	2,340	1,197	1,143	3,50,721	1,83,918	1,66,803	Urban	Rajpur Sonarpur (M)	
13,157	6,657	6,500	317	157	160	45,434	23,405	22,029	Urban	Baruipur (M)	
5,221	2,677	2,544	72	34	38	32,753	17,193	15,560	Urban	Diamond Harbour (M)	
4,830	2,515	2,315	24	14	10	20,898	11,092	9,806	Urban	Jaynagar Mazilpur (M)	

DISTRICT CENSUS HANDBOOK : SOUTH TWENTY FOUR PARGANAS

DISTRICT PRIMARY

Location code number	District/ CD Block/ Town	Total/ Rural/ Urban	Industrial category								
			Total workers			Main workers			Cultivators		
			Persons	Males	Females	Persons	Males	Females	Persons	Males	Females
			21	22	23	24	25	26	27	28	29
334397	Masat (CT)	Urban	2,009	1,650	359	1,284	1,141	143	25	23	2
334398	Sangrampur (CT)	Urban	1,851	1,492	359	894	829	65	25	25	-
334399	Mohanpur (CT)	Urban	1,478	1,286	192	922	851	71	9	9	-
334400	Durganagar (CT)	Urban	1,683	1,476	207	1,350	1,199	151	45	40	5
334491	Patdaha (CT)	Urban	1,623	1,428	195	747	671	76	22	22	-
334672	Berandari Bagaria (CT)	Urban	3,679	2,941	738	2,201	2,017	184	32	29	3
334673	Dhola (CT)	Urban	1,476	1,358	118	604	560	44	20	20	-
334783	Chandpur (M) (CT)	Urban	1,993	1,814	179	1,040	962	78	66	62	4
334784	Bangsidsiharpur (M) (P) (CT)	Urban	1,477	1,373	104	1,282	1,200	82	31	31	-
334785	Purba Bishnupur (M) (CT)	Urban	4,096	3,517	579	2,927	2,654	273	125	113	12
334881	Purba Ranaghat (CT)	Urban	1,515	1,373	142	1,165	1,098	67	226	225	1
334882	Lalpur (CT)	Urban	1,301	1,169	132	702	630	72	27	26	1
334883	Krishna Chandrapur (CT)	Urban	3,026	2,302	724	1,738	1,549	189	184	169	15
334884	Mathurapur (CT)	Urban	2,775	2,287	488	2,228	1,937	291	142	136	6
334952	Raynagar (CT)	Urban	1,787	1,488	299	955	849	106	80	78	2
334953	Kalikapur Barasat (CT)	Urban	2,109	1,801	308	1,952	1,697	255	30	29	1
334954	Baharu (CT)	Urban	5,710	4,600	1,110	4,575	3,893	682	463	440	23
334955	Uttarparanij (CT)	Urban	2,396	1,889	507	2,008	1,724	284	101	92	9
334956	Alipur (CT)	Urban	1,941	1,565	376	1,598	1,374	224	142	131	11
334957	Uttar Durgapur (CT)	Urban	2,011	1,641	370	1,301	1,163	138	12	12	-
335005	Nimpith (CT)	Urban	3,085	2,347	738	2,250	1,875	375	63	60	3
335006	Tulshighata (CT)	Urban	1,468	1,273	195	1,055	944	111	90	88	2
335119	Basanti (CT)	Urban	2,568	1,847	721	1,917	1,576	341	158	151	7
801743	Maheshtala (M)	Urban	1,63,035	1,36,233	26,802	1,41,391	1,24,157	17,234	420	303	117
801744	Budge Budge (M)	Urban	26,065	22,669	3,396	22,796	20,433	2,363	51	36	15
801745	Pujali (M)	Urban	13,471	10,990	2,481	9,227	8,023	1,204	26	12	14
801746	Rajpur Sonarpur (M)	Urban	1,66,329	1,26,603	39,726	1,36,118	1,11,061	25,057	679	527	152
801747	Baruipur (M)	Urban	19,276	15,143	4,133	17,374	14,171	3,203	97	79	18
801748	Diamond Harbour (M)	Urban	14,808	11,976	2,832	13,178	10,840	2,338	112	101	11
801749	Jaynagar Mazilpur (M)	Urban	9,074	7,387	1,687	7,305	6,221	1,084	69	57	12

PRIMARY CENSUS ABSTRACT

CENSUS ABSTRACT

of main workers										Total/ Rural/ Urban	District/ CD Block/ Town
Agricultural labourers			Household industry workers			Other workers					
Persons	Males	Females	Persons	Males	Females	Persons	Males	Females	3	2	
30	31	32	33	34	35	36	37	38			
144	140	4	133	98	35	982	880	102	Urban	Masat (CT)	
79	73	6	39	39	-	751	692	59	Urban	Sangrampur (CT)	
64	64	-	55	38	17	794	740	54	Urban	Mohanpur (CT)	
116	111	5	24	14	10	1,165	1,034	131	Urban	Durganagar (CT)	
92	90	2	40	33	7	593	526	67	Urban	Patdaha (CT)	
257	254	3	156	117	39	1,756	1,617	139	Urban	Berandari Bagaria (CT)	
124	122	2	41	41	-	419	377	42	Urban	Dhola (CT)	
154	148	6	84	78	6	736	674	62	Urban	Chandpur (M) (CT)	
388	377	11	11	6	5	852	786	66	Urban	Bangsidharpur (M) (P) (CT)	
654	635	19	119	99	20	2,029	1,807	222	Urban	Purba Bishnupur (M) (CT)	
298	294	4	26	19	7	615	560	55	Urban	Purba Ranaghat (CT)	
44	44	-	45	38	7	586	522	64	Urban	Lalpur (CT)	
230	224	6	162	124	38	1,162	1,032	130	Urban	Krishna Chandrapur (CT)	
541	533	8	129	109	20	1,416	1,159	257	Urban	Mathurapur (CT)	
125	119	6	75	53	22	675	599	76	Urban	Raynagar (CT)	
177	168	9	11	9	2	1,734	1,491	243	Urban	Kalikapur Barasat (CT)	
414	358	56	82	50	32	3,616	3,045	571	Urban	Baharu (CT)	
251	212	39	131	71	60	1,525	1,349	176	Urban	Uttarparanij (CT)	
250	206	44	60	27	33	1,146	1,010	136	Urban	Alipur (CT)	
41	38	3	51	39	12	1,197	1,074	123	Urban	Uttar Durgapur (CT)	
133	132	1	198	127	71	1,856	1,556	300	Urban	Nimpith (CT)	
175	171	4	167	117	50	623	568	55	Urban	Tulshighata (CT)	
149	132	17	66	45	21	1,544	1,248	296	Urban	Basanti (CT)	
441	368	73	15,290	13,246	2,044	1,25,240	1,10,240	15,000	Urban	Maheshtala (M)	
99	90	9	420	300	120	22,226	20,007	2,219	Urban	Budge Budge (M)	
121	117	4	495	349	146	8,585	7,545	1,040	Urban	Pujali (M)	
1,169	967	202	3,572	2,581	991	1,30,698	1,06,986	23,712	Urban	Rajpur Sonarpur (M)	
92	74	18	285	222	63	16,900	13,796	3,104	Urban	Baruipur (M)	
135	129	6	236	161	75	12,695	10,449	2,246	Urban	Diamond Harbour (M)	
76	74	2	153	99	54	7,007	5,991	1,016	Urban	Jaynagar Mazilpur (M)	

DISTRICT CENSUS HANDBOOK : SOUTH TWENTY FOUR PARGANAS

DISTRICT PRIMARY

Location code number	District/ CD Block/ Town	Total/ Rural/ Urban	Industrial category								
			Marginal workers			Cultivators			Agricultural labourers		
			Persons	Males	Females	Persons	Males	Females	Persons	Males	Females
			39	40	41	42	43	44	45	46	47
334397	Masat (CT)	Urban	725	509	216	21	16	5	176	151	25
334398	Sangrampur (CT)	Urban	957	663	294	13	8	5	234	186	48
334399	Mohanpur (CT)	Urban	556	435	121	12	9	3	179	178	1
334400	Durganagar (CT)	Urban	333	277	56	5	1	4	141	136	5
334491	Patdaha (CT)	Urban	876	757	119	33	32	1	267	262	5
334672	Berandari Bagaria (CT)	Urban	1,478	924	554	17	12	5	435	417	18
334673	Dhola (CT)	Urban	872	798	74	7	6	1	669	659	10
334783	Chandpur (M) (CT)	Urban	953	852	101	91	87	4	516	499	17
334784	Bangsiddharpur (M) (P) (CT)	Urban	195	173	22	5	4	1	114	109	5
334785	Purba Bishnupur (M) (CT)	Urban	1,169	863	306	38	30	8	333	310	23
334881	Purba Ranaghat (CT)	Urban	350	275	75	16	13	3	103	91	12
334882	Lalpur (CT)	Urban	599	539	60	11	10	1	65	61	4
334883	Krishna Chandrapur (CT)	Urban	1,288	753	535	57	53	4	182	171	11
334884	Mathurapur (CT)	Urban	547	350	197	15	3	12	179	164	15
334952	Raynagar (CT)	Urban	832	639	193	20	17	3	246	183	63
334953	Kalikapur Barasat (CT)	Urban	157	104	53	4	2	2	8	7	1
334954	Baharu (CT)	Urban	1,135	707	428	83	55	28	383	227	156
334955	Uttarparanij (CT)	Urban	388	165	223	19	9	10	52	27	25
334956	Alipur (CT)	Urban	343	191	152	5	1	4	52	26	26
334957	Uttar Durgapur (CT)	Urban	710	478	232	21	10	11	45	41	4
335005	Nimpith (CT)	Urban	835	472	363	15	4	11	44	33	11
335006	Tulshighata (CT)	Urban	413	329	84	16	16	-	28	25	3
335119	Basanti (CT)	Urban	651	271	380	9	3	6	25	17	8
801743	Maheshtala (M)	Urban	21,644	12,076	9,568	684	246	438	218	104	114
801744	Budge Budge (M)	Urban	3,269	2,236	1,033	86	33	53	47	34	13
801745	Pujali (M)	Urban	4,244	2,967	1,277	143	50	93	132	127	5
801746	Rajpur Sonarpur (M)	Urban	30,211	15,542	14,669	694	280	414	494	295	199
801747	Baruipur (M)	Urban	1,902	972	930	117	26	91	32	22	10
801748	Diamond Harbour (M)	Urban	1,630	1,136	494	60	32	28	179	168	11
801749	Jaynagar Mazilpur (M)	Urban	1,769	1,166	603	182	56	126	77	64	13

PRIMARY CENSUS ABSTRACT

CENSUS ABSTRACT

of marginal workers

Household industry workers			Other workers			Non-workers			Total/ Rural/ Urban	District/ CD Block/ Town	Locatio n code number
Persons	Males	Females	Persons	Males	Females	Persons	Males	Females	3	2	1
48	49	50	51	52	53	54	55	56	Urban		
89	30	59	439	312	127	3,830	1,334	2,496	Urban	Masat (CT)	334397
98	67	31	612	402	210	3,813	1,404	2,409	Urban	Sangrampur (CT)	334398
154	67	87	211	181	30	3,367	1,216	2,151	Urban	Mohanpur (CT)	334399
3	1	2	184	139	45	2,975	927	2,048	Urban	Durganagar (CT)	334400
32	16	16	544	447	97	3,370	1,124	2,246	Urban	Paiddaha (CT)	334491
429	88	341	597	407	190	7,069	2,521	4,548	Urban	Berandari Bagaria (CT)	334672
72	53	19	124	80	44	4,328	1,594	2,734	Urban	Dhola (CT)	334673
26	7	19	320	259	61	4,784	1,719	3,065	Urban	Chandpur (M) (CT)	334783
12	5	7	64	55	9	3,741	1,331	2,410	Urban	Bangsidharpur (M) (P) (CT)	334784
85	38	47	713	485	228	8,964	3,143	5,821	Urban	Purba Bishnupur (M) (CT)	334785
57	32	25	174	139	35	3,692	1,332	2,360	Urban	Purba Ranaghat (CT)	334881
56	46	10	467	422	45	3,390	1,267	2,123	Urban	Lalpur (CT)	334882
137	77	60	912	452	460	5,120	1,967	3,153	Urban	Krishna Chandrapur (CT)	334883
138	44	94	215	139	76	5,022	1,683	3,339	Urban	Mathurapur (CT)	334884
53	19	34	513	420	93	3,806	1,323	2,483	Urban	Raynagar (CT)	334952
-	-	-	145	95	50	3,995	1,302	2,693	Urban	Kalikapur Barasat (CT)	334953
67	19	48	602	406	196	10,445	3,719	6,726	Urban	Baharu (CT)	334954
102	18	84	215	111	104	4,414	1,602	2,812	Urban	Uttarparanij (CT)	334955
61	21	40	225	143	82	3,996	1,373	2,623	Urban	Alipur (CT)	334956
41	19	22	603	408	195	3,712	1,296	2,416	Urban	Uttar Durgapur (CT)	334957
102	22	80	674	413	261	4,929	1,722	3,207	Urban	Nimpith (CT)	335005
35	33	2	334	255	79	2,898	971	1,927	Urban	Tulshighata (CT)	335006
81	20	61	536	231	305	4,057	1,600	2,457	Urban	Basanti (CT)	335119
3,567	1,562	2,005	17,175	10,164	7,011	2,85,282	93,460	1,91,822	Urban	Maheshtala (M)	801743
198	55	143	2,938	2,114	824	50,772	16,841	33,931	Urban	Budge Budge (M)	801744
346	242	104	3,623	2,548	1,075	23,576	7,950	15,626	Urban	Pujali (M)	801745
2,078	718	1,360	26,945	14,249	12,696	2,58,039	88,802	1,69,237	Urban	Rajpur Sonarpur (M)	801746
56	27	29	1,697	897	800	33,852	11,575	22,277	Urban	Baruipur (M)	801747
101	59	42	1,290	877	413	26,994	9,074	17,920	Urban	Diamond Harbour (M)	801748
106	29	77	1,404	1,017	387	16,848	5,847	11,001	Urban	Jaynagar Mazilpur (M)	801749

**Appendix to District Primary
Census Abstract Total,
Scheduled Castes and
Scheduled Tribes
Population - Urban Block wise**

APPENDIX TO DISTRICT PRIMARY CENSUS ABSTRACT
TOTAL, SCHEDULED CASTES AND SCHEDULED TRIBES POPULATION - URBAN BLOCK WISE

Location Code	Name of Town	Name of Ward	Boundaries of Urban Block / EB Number	Total Population	Scheduled Castes Population	Scheduled Tribes Population
1	2	3	4	5	6	7
333295	Joka (CT)	WARD No.-0001	EB No.-0001 SUB-EB No.01	567	3	-
333295	Joka (CT)	WARD No.-0001	EB No.-0001 SUB-EB No.02	342	2	-
333295	Joka (CT)	WARD No.-0001	EB No.-0002 SUB-EB No.01	590	49	-
333295	Joka (CT)	WARD No.-0001	EB No.-0002 SUB-EB No.02	742	60	4
333295	Joka (CT)	WARD No.-0001	EB No.-0003 SUB-EB No.01	613	155	-
333295	Joka (CT)	WARD No.-0001	EB No.-0003 SUB-EB No.02	543	206	-
333295	Joka (CT)	WARD No.-0001	EB No.-000400	501	32	9
333295	Joka (CT)	WARD No.-0001	EB No.-000500	678	447	3
333295	Joka (CT)	WARD No.-0001	EB No.-0006 SUB-EB No.01	407	15	-
333295	Joka (CT)	WARD No.-0001	EB No.-0006 SUB-EB No.02	489	4	-
333295	Joka (CT)	WARD No.-0001	EB No.-000700	492	337	21
333295	Joka (CT)	WARD No.-0001	EB No.-000800	267	266	-
333295	Joka (CT)	WARD No.-0001	EB No.-000900	271	228	-
333295	Joka (CT)	WARD No.-0001	EB No.-001000	590	207	-
333295	Joka (CT)	WARD No.-0001	EB No.-001100	636	322	-
333295	Joka (CT)	WARD No.-0001	EB No.-001200	461	-	-
333295	Joka (CT)	WARD No.-0001	EB No.-001300	437	264	-
333295	Joka (CT)	WARD No.-0001	EB No.-001400	676	356	5
333296	Chata Kalikapur (CT)	WARD No.-0001	EB No.-000100	550	78	2
333296	Chata Kalikapur (CT)	WARD No.-0001	EB No.-000200	583	7	-
333296	Chata Kalikapur (CT)	WARD No.-0001	EB No.-000300	720	130	-
333296	Chata Kalikapur (CT)	WARD No.-0001	EB No.-0004 SUB-EB No.01	448	22	-
333296	Chata Kalikapur (CT)	WARD No.-0001	EB No.-0004 SUB-EB No.02	444	36	-
333296	Chata Kalikapur (CT)	WARD No.-0001	EB No.-000500	452	-	-
333296	Chata Kalikapur (CT)	WARD No.-0001	EB No.-0006 SUB-EB No.01	414	-	-
333296	Chata Kalikapur (CT)	WARD No.-0001	EB No.-0006 SUB-EB No.02	434	-	-
333296	Chata Kalikapur (CT)	WARD No.-0001	EB No.-000700	532	-	-
333296	Chata Kalikapur (CT)	WARD No.-0001	EB No.-0008 SUB-EB No.01	645	-	-
333296	Chata Kalikapur (CT)	WARD No.-0001	EB No.-0008 SUB-EB No.02	486	-	-
333296	Chata Kalikapur (CT)	WARD No.-0001	EB No.-000900	688	37	-
333296	Chata Kalikapur (CT)	WARD No.-0001	EB No.-001000	474	-	-
333296	Chata Kalikapur (CT)	WARD No.-0001	EB No.-001100	620	-	-
333296	Chata Kalikapur (CT)	WARD No.-0001	EB No.-001200	628	-	-
333296	Chata Kalikapur (CT)	WARD No.-0001	EB No.-001300	501	-	-
333296	Chata Kalikapur (CT)	WARD No.-0001	EB No.-001400	477	372	1
333296	Chata Kalikapur (CT)	WARD No.-0001	EB No.-001500	649	81	-
333296	Chata Kalikapur (CT)	WARD No.-0001	EB No.-001600	560	-	-
333296	Chata Kalikapur (CT)	WARD No.-0001	EB No.-001700	595	-	-
333296	Chata Kalikapur (CT)	WARD No.-0001	EB No.-001800	547	-	-
333296	Chata Kalikapur (CT)	WARD No.-0001	EB No.-001900	384	-	-
333296	Chata Kalikapur (CT)	WARD No.-0001	EB No.-002000	511	-	-
333296	Chata Kalikapur (CT)	WARD No.-0001	EB No.-002100	695	19	-
333296	Chata Kalikapur (CT)	WARD No.-0001	EB No.-0022 SUB-EB No.01	447	40	-
333296	Chata Kalikapur (CT)	WARD No.-0001	EB No.-0022 SUB-EB No.02	465	-	-

APPENDIX TO DISTRICT PRIMARY CENSUS ABSTRACT
TOTAL, SCHEDULED CASTES AND SCHEDULED TRIBES POPULATION - URBAN BLOCK WISE

Location Code	Name of Town	Name of Ward	Boundaries of Urban Block / EB Number	Total Population	Scheduled Castes Population	Scheduled Tribes Population
1	2	3	4	5	6	7
333296	Chata Kalikapur (CT)	WARD No.-0001	EB No.-0023 SUB-EB No.01	580	33	-
333296	Chata Kalikapur (CT)	WARD No.-0001	EB No.-0023 SUB-EB No.02	474	-	-
333296	Chata Kalikapur (CT)	WARD No.-0001	EB No.-002400	681	-	-
333296	Chata Kalikapur (CT)	WARD No.-0001	EB No.-002500	658	-	-
333296	Chata Kalikapur (CT)	WARD No.-0001	EB No.-0026 SUB-EB No.01	401	398	-
333296	Chata Kalikapur (CT)	WARD No.-0001	EB No.-0026 SUB-EB No.02	455	454	-
333296	Chata Kalikapur (CT)	WARD No.-0001	EB No.-002700	701	-	-
333296	Chata Kalikapur (CT)	WARD No.-0001	EB No.-002800	697	-	-
333296	Chata Kalikapur (CT)	WARD No.-0001	EB No.-0029 SUB-EB No.01	568	-	-
333296	Chata Kalikapur (CT)	WARD No.-0001	EB No.-0029 SUB-EB No.02	412	-	-
333296	Chata Kalikapur (CT)	WARD No.-0001	EB No.-0030 SUB-EB No.01	476	-	-
333296	Chata Kalikapur (CT)	WARD No.-0001	EB No.-0030 SUB-EB No.02	514	-	-
333296	Chata Kalikapur (CT)	WARD No.-0001	EB No.-0031 SUB-EB No.01	464	-	-
333296	Chata Kalikapur (CT)	WARD No.-0001	EB No.-0031 SUB-EB No.02	450	-	-
333296	Chata Kalikapur (CT)	WARD No.-0001	EB No.-003200	522	-	-
333296	Chata Kalikapur (CT)	WARD No.-0001	EB No.-0033 SUB-EB No.01	459	-	-
333296	Chata Kalikapur (CT)	WARD No.-0001	EB No.-0033 SUB-EB No.02	495	-	-
333296	Chata Kalikapur (CT)	WARD No.-0001	EB No.-0034 SUB-EB No.01	366	-	-
333296	Chata Kalikapur (CT)	WARD No.-0001	EB No.-0034 SUB-EB No.02	640	-	-
333296	Chata Kalikapur (CT)	WARD No.-0001	EB No.-003500	718	314	-
333296	Chata Kalikapur (CT)	WARD No.-0001	EB No.-003600	305	118	-
333297	Ganye Gangadharpur (CT)	WARD No.-0001	EB No.-000100	545	361	-
333297	Ganye Gangadharpur (CT)	WARD No.-0001	EB No.-0002 SUB-EB No.01	624	396	-
333297	Ganye Gangadharpur (CT)	WARD No.-0001	EB No.-0002 SUB-EB No.02	771	349	-
333297	Ganye Gangadharpur (CT)	WARD No.-0001	EB No.-0003 SUB-EB No.01	416	320	-
333297	Ganye Gangadharpur (CT)	WARD No.-0001	EB No.-0003 SUB-EB No.02	418	347	-
333297	Ganye Gangadharpur (CT)	WARD No.-0001	EB No.-000400	450	343	-
333297	Ganye Gangadharpur (CT)	WARD No.-0001	EB No.-000500	545	494	-
333297	Ganye Gangadharpur (CT)	WARD No.-0001	EB No.-000600	582	564	-
333297	Ganye Gangadharpur (CT)	WARD No.-0001	EB No.-000700	560	57	-
333297	Ganye Gangadharpur (CT)	WARD No.-0001	EB No.-000800	299	216	-
333298	Rameswarpur (CT)	WARD No.-0001	EB No.-0001 SUB-EB No.01	606	-	-
333298	Rameswarpur (CT)	WARD No.-0001	EB No.-0001 SUB-EB No.02	602	-	-
333298	Rameswarpur (CT)	WARD No.-0001	EB No.-0002 SUB-EB No.01	627	-	-
333298	Rameswarpur (CT)	WARD No.-0001	EB No.-0002 SUB-EB No.02	415	-	-
333298	Rameswarpur (CT)	WARD No.-0001	EB No.-000300	710	583	-
333298	Rameswarpur (CT)	WARD No.-0001	EB No.-000400	576	77	-
333298	Rameswarpur (CT)	WARD No.-0001	EB No.-000500	543	435	-
333298	Rameswarpur (CT)	WARD No.-0001	EB No.-000600	628	517	-
333298	Rameswarpur (CT)	WARD No.-0001	EB No.-0007 SUB-EB No.01	403	225	-
333298	Rameswarpur (CT)	WARD No.-0001	EB No.-0007 SUB-EB No.02	430	419	2
333298	Rameswarpur (CT)	WARD No.-0001	EB No.-000800	730	677	-
333298	Rameswarpur (CT)	WARD No.-0001	EB No.-000900	470	470	-
333298	Rameswarpur (CT)	WARD No.-0001	EB No.-001000	460	454	-

APPENDIX TO DISTRICT PRIMARY CENSUS ABSTRACT
TOTAL, SCHEDULED CASTES AND SCHEDULED TRIBES POPULATION - URBAN BLOCK WISE

Location Code	Name of Town	Name of Ward	Boundaries of Urban Block / EB Number	Total Population	Scheduled Castes Population	Scheduled Tribes Population
1	2	3	4	5	6	7
333299	Asuti (CT)	WARD No.-0001	EB No.-000100	555	410	-
333299	Asuti (CT)	WARD No.-0001	EB No.-000200	690	562	-
333299	Asuti (CT)	WARD No.-0001	EB No.-000300	392	346	-
333299	Asuti (CT)	WARD No.-0001	EB No.-0004 SUB-EB No.01	598	3	-
333299	Asuti (CT)	WARD No.-0001	EB No.-0004 SUB-EB No.02	550	-	-
333299	Asuti (CT)	WARD No.-0001	EB No.-000500	762	41	-
333299	Asuti (CT)	WARD No.-0001	EB No.-000600	364	140	-
333299	Asuti (CT)	WARD No.-0001	EB No.-000700	594	563	-
333299	Asuti (CT)	WARD No.-0001	EB No.-000800	773	752	-
333299	Asuti (CT)	WARD No.-0001	EB No.-000900	443	127	-
333299	Asuti (CT)	WARD No.-0001	EB No.-001000	551	4	-
333300	Hanspukuria (CT)	WARD No.-0001	EB No.-000100	364	8	3
333300	Hanspukuria (CT)	WARD No.-0001	EB No.-000200	645	409	-
333300	Hanspukuria (CT)	WARD No.-0001	EB No.-000300	437	56	-
333300	Hanspukuria (CT)	WARD No.-0001	EB No.-000400	724	13	-
333300	Hanspukuria (CT)	WARD No.-0001	EB No.-000500	286	80	-
333300	Hanspukuria (CT)	WARD No.-0001	EB No.-000600	635	59	-
333300	Hanspukuria (CT)	WARD No.-0001	EB No.-000700	796	493	-
333301	Kalua (CT)	WARD No.-0001	EB No.-0001 SUB-EB No.01	813	87	-
333301	Kalua (CT)	WARD No.-0001	EB No.-0001 SUB-EB No.02	711	321	-
333301	Kalua (CT)	WARD No.-0001	EB No.-0001 SUB-EB No.03	802	128	11
333301	Kalua (CT)	WARD No.-0001	EB No.-000200	904	421	44
333301	Kalua (CT)	WARD No.-0001	EB No.-0003 SUB-EB No.01	822	555	2
333301	Kalua (CT)	WARD No.-0001	EB No.-0003 SUB-EB No.02	741	516	29
333301	Kalua (CT)	WARD No.-0001	EB No.-0003 SUB-EB No.03	654	452	12
333301	Kalua (CT)	WARD No.-0001	EB No.-0004 SUB-EB No.01	423	210	-
333301	Kalua (CT)	WARD No.-0001	EB No.-0004 SUB-EB No.02	561	238	-
333301	Kalua (CT)	WARD No.-0001	EB No.-0005 SUB-EB No.01	762	312	3
333301	Kalua (CT)	WARD No.-0001	EB No.-0005 SUB-EB No.02	623	240	-
333301	Kalua (CT)	WARD No.-0001	EB No.-0006 SUB-EB No.01	456	321	-
333301	Kalua (CT)	WARD No.-0001	EB No.-0006 SUB-EB No.02	474	112	-
333301	Kalua (CT)	WARD No.-0001	EB No.-0007 SUB-EB No.01	667	100	-
333301	Kalua (CT)	WARD No.-0001	EB No.-0007 SUB-EB No.02	580	6	-
333301	Kalua (CT)	WARD No.-0001	EB No.-0007 SUB-EB No.03	486	21	-
333301	Kalua (CT)	WARD No.-0001	EB No.-000800	240	53	-
333301	Kalua (CT)	WARD No.-0001	EB No.-000900	722	21	-
333301	Kalua (CT)	WARD No.-0001	EB No.-0010 SUB-EB No.01	458	239	-
333301	Kalua (CT)	WARD No.-0001	EB No.-0010 SUB-EB No.02	499	120	-
333301	Kalua (CT)	WARD No.-0001	EB No.-001100	536	54	-
333301	Kalua (CT)	WARD No.-0001	EB No.-001200	403	40	3
333301	Kalua (CT)	WARD No.-0001	EB No.-001300	543	38	-
333301	Kalua (CT)	WARD No.-0001	EB No.-001400	672	53	-
333301	Kalua (CT)	WARD No.-0001	EB No.-001500	623	299	-
333301	Kalua (CT)	WARD No.-0001	EB No.-001600	560	21	-

APPENDIX TO DISTRICT PRIMARY CENSUS ABSTRACT
TOTAL, SCHEDULED CASTES AND SCHEDULED TRIBES POPULATION - URBAN BLOCK WISE

Location Code	Name of Town	Name of Ward	Boundaries of Urban Block / EB Number	Total Population	Scheduled Castes Population	Scheduled Tribes Population
1	2	3	4	5	6	7
333302	Ramchandrapur (CT)	WARD No.-0001	EB No.-000100	365	6	-
333302	Ramchandrapur (CT)	WARD No.-0001	EB No.-000200	312	-	-
333302	Ramchandrapur (CT)	WARD No.-0001	EB No.-0003 SUB-EB No.01	464	156	-
333302	Ramchandrapur (CT)	WARD No.-0001	EB No.-0003 SUB-EB No.02	416	387	-
333302	Ramchandrapur (CT)	WARD No.-0001	EB No.-000400	586	7	-
333302	Ramchandrapur (CT)	WARD No.-0001	EB No.-000500	335	26	3
333302	Ramchandrapur (CT)	WARD No.-0001	EB No.-000600	799	35	31
333302	Ramchandrapur (CT)	WARD No.-0001	EB No.-000700	811	88	-
333302	Ramchandrapur (CT)	WARD No.-0001	EB No.-000800	522	368	5
333302	Ramchandrapur (CT)	WARD No.-0001	EB No.-000900	726	147	-
333302	Ramchandrapur (CT)	WARD No.-0001	EB No.-0010 SUB-EB No.01	506	178	-
333302	Ramchandrapur (CT)	WARD No.-0001	EB No.-0010 SUB-EB No.02	410	105	-
333303	Samali (CT)	WARD No.-0001	EB No.-0001 SUB-EB No.01	399	167	-
333303	Samali (CT)	WARD No.-0001	EB No.-0001 SUB-EB No.02	507	402	-
333303	Samali (CT)	WARD No.-0001	EB No.-0002 SUB-EB No.01	430	275	-
333303	Samali (CT)	WARD No.-0001	EB No.-0002 SUB-EB No.02	378	272	-
333303	Samali (CT)	WARD No.-0001	EB No.-0003 SUB-EB No.01	724	444	-
333303	Samali (CT)	WARD No.-0001	EB No.-0003 SUB-EB No.02	556	259	-
333303	Samali (CT)	WARD No.-0001	EB No.-000400	766	78	-
333303	Samali (CT)	WARD No.-0001	EB No.-000500	760	350	-
333303	Samali (CT)	WARD No.-0001	EB No.-000600	675	12	-
333303	Samali (CT)	WARD No.-0001	EB No.-0007 SUB-EB No.01	596	13	-
333303	Samali (CT)	WARD No.-0001	EB No.-0007 SUB-EB No.02	579	16	-
333303	Samali (CT)	WARD No.-0001	EB No.-0008 SUB-EB No.01	430	341	-
333303	Samali (CT)	WARD No.-0001	EB No.-0008 SUB-EB No.02	380	112	-
333317	Uttar Raypur (CT)	WARD No.-0001	EB No.-000100	553	-	-
333317	Uttar Raypur (CT)	WARD No.-0001	EB No.-000200	591	30	-
333317	Uttar Raypur (CT)	WARD No.-0001	EB No.-000300	475	6	-
333317	Uttar Raypur (CT)	WARD No.-0001	EB No.-000400	647	-	-
333317	Uttar Raypur (CT)	WARD No.-0001	EB No.-000500	795	-	-
333317	Uttar Raypur (CT)	WARD No.-0001	EB No.-0006 SUB-EB No.01	244	-	-
333317	Uttar Raypur (CT)	WARD No.-0001	EB No.-0006 SUB-EB No.02	545	-	-
333317	Uttar Raypur (CT)	WARD No.-0001	EB No.-000700	416	-	-
333317	Uttar Raypur (CT)	WARD No.-0001	EB No.-000800	364	3	-
333317	Uttar Raypur (CT)	WARD No.-0001	EB No.-000900	763	5	-
333317	Uttar Raypur (CT)	WARD No.-0001	EB No.-001000	615	24	-
333317	Uttar Raypur (CT)	WARD No.-0001	EB No.-001100	616	-	-
333317	Uttar Raypur (CT)	WARD No.-0001	EB No.-001200	541	46	-
333317	Uttar Raypur (CT)	WARD No.-0001	EB No.-001300	321	28	-
333317	Uttar Raypur (CT)	WARD No.-0001	EB No.-001400	375	5	-
333317	Uttar Raypur (CT)	WARD No.-0001	EB No.-001500	384	6	-
333317	Uttar Raypur (CT)	WARD No.-0001	EB No.-001600	288	-	-
333317	Uttar Raypur (CT)	WARD No.-0001	EB No.-001700	352	4	-
333317	Uttar Raypur (CT)	WARD No.-0001	EB No.-001800	362	55	-

APPENDIX TO DISTRICT PRIMARY CENSUS ABSTRACT
TOTAL, SCHEDULED CASTES AND SCHEDULED TRIBES POPULATION - URBAN BLOCK WISE

Location Code	Name of Town	Name of Ward	Boundaries of Urban Block / EB Number	Total Population	Scheduled Castes Population	Scheduled Tribes Population
1	2	3	4	5	6	7
333317	Uttar Raypur (CT)	WARD No.-0001	EB No.-001900	658	-	-
333317	Uttar Raypur (CT)	WARD No.-0001	EB No.-002000	608	-	-
333317	Uttar Raypur (CT)	WARD No.-0001	EB No.-002100	524	-	-
333317	Uttar Raypur (CT)	WARD No.-0001	EB No.-002200	592	23	-
333317	Uttar Raypur (CT)	WARD No.-0001	EB No.-002300	478	78	-
333317	Uttar Raypur (CT)	WARD No.-0001	EB No.-002400	424	4	-
333317	Uttar Raypur (CT)	WARD No.-0001	EB No.-002500	582	105	1
333317	Uttar Raypur (CT)	WARD No.-0001	EB No.-0026 SUB-EB No.01	102	23	-
333317	Uttar Raypur (CT)	WARD No.-0001	EB No.-0026 SUB-EB No.02	760	69	-
333317	Uttar Raypur (CT)	WARD No.-0001	EB No.-002700	693	101	-
333317	Uttar Raypur (CT)	WARD No.-0001	EB No.-002800	682	16	-
333317	Uttar Raypur (CT)	WARD No.-0001	EB No.-002900	396	12	-
333317	Uttar Raypur (CT)	WARD No.-0001	EB No.-003000	458	3	-
333317	Uttar Raypur (CT)	WARD No.-0001	EB No.-003100	590	38	2
333317	Uttar Raypur (CT)	WARD No.-0001	EB No.-003200	385	-	-
333317	Uttar Raypur (CT)	WARD No.-0001	EB No.-003300	733	-	-
333317	Uttar Raypur (CT)	WARD No.-0001	EB No.-0034 SUB-EB No.01	692	-	-
333317	Uttar Raypur (CT)	WARD No.-0001	EB No.-0034 SUB-EB No.02	257	-	-
333317	Uttar Raypur (CT)	WARD No.-0001	EB No.-003500	547	-	-
333317	Uttar Raypur (CT)	WARD No.-0001	EB No.-003600	625	-	-
333317	Uttar Raypur (CT)	WARD No.-0001	EB No.-003700	818	-	-
333317	Uttar Raypur (CT)	WARD No.-0001	EB No.-003800	796	-	-
333317	Uttar Raypur (CT)	WARD No.-0001	EB No.-003900	638	4	-
333317	Uttar Raypur (CT)	WARD No.-0001	EB No.-004000	799	96	-
333318	Balarampur (CT)	WARD No.-0001	EB No.-000100	486	7	-
333318	Balarampur (CT)	WARD No.-0001	EB No.-000200	507	102	-
333318	Balarampur (CT)	WARD No.-0001	EB No.-000300	429	131	-
333318	Balarampur (CT)	WARD No.-0001	EB No.-000400	303	-	-
333318	Balarampur (CT)	WARD No.-0001	EB No.-000500	836	-	-
333318	Balarampur (CT)	WARD No.-0001	EB No.-0006 SUB-EB No.01	721	20	-
333318	Balarampur (CT)	WARD No.-0001	EB No.-0006 SUB-EB No.02	211	-	-
333318	Balarampur (CT)	WARD No.-0001	EB No.-000700	648	27	-
333318	Balarampur (CT)	WARD No.-0001	EB No.-000800	492	-	-
333318	Balarampur (CT)	WARD No.-0001	EB No.-000900	618	8	-
333319	Buita (CT)	WARD No.-0001	EB No.-000100	200	192	-
333319	Buita (CT)	WARD No.-0001	EB No.-0002 SUB-EB No.01	530	246	-
333319	Buita (CT)	WARD No.-0001	EB No.-0002 SUB-EB No.02	343	77	-
333319	Buita (CT)	WARD No.-0001	EB No.-0003 SUB-EB No.01	519	19	1
333319	Buita (CT)	WARD No.-0001	EB No.-0003 SUB-EB No.02	297	-	-
333319	Buita (CT)	WARD No.-0001	EB No.-000400	797	-	-
333319	Buita (CT)	WARD No.-0001	EB No.-000500	544	214	-
333319	Buita (CT)	WARD No.-0001	EB No.-000600	417	380	2
333319	Buita (CT)	WARD No.-0001	EB No.-000700	269	268	-
333319	Buita (CT)	WARD No.-0001	EB No.-000800	416	402	1

APPENDIX TO DISTRICT PRIMARY CENSUS ABSTRACT
TOTAL, SCHEDULED CASTES AND SCHEDULED TRIBES POPULATION - URBAN BLOCK WISE

Location Code	Name of Town	Name of Ward	Boundaries of Urban Block / EB Number	Total Population	Scheduled Castes Population	Scheduled Tribes Population
1	2	3	4	5	6	7
333319	Buita (CT)	WARD No.-0001	EB No.-000900	531	506	7
333319	Buita (CT)	WARD No.-0001	EB No.-001000	610	451	-
333319	Buita (CT)	WARD No.-0001	EB No.-001100	618	608	-
333319	Buita (CT)	WARD No.-0001	EB No.-001200	625	384	-
333319	Buita (CT)	WARD No.-0001	EB No.-0013 SUB-EB No.01	785	-	-
333319	Buita (CT)	WARD No.-0001	EB No.-0013 SUB-EB No.02	123	-	-
333319	Buita (CT)	WARD No.-0001	EB No.-0014 SUB-EB No.01	136	130	-
333319	Buita (CT)	WARD No.-0001	EB No.-0014 SUB-EB No.02	764	-	-
333319	Buita (CT)	WARD No.-0001	EB No.-001500	671	650	-
333319	Buita (CT)	WARD No.-0001	EB No.-001600	604	594	-
333319	Buita (CT)	WARD No.-0001	EB No.-001700	576	318	-
333319	Buita (CT)	WARD No.-0001	EB No.-001800	683	21	-
333319	Buita (CT)	WARD No.-0001	EB No.-001900	587	76	-
333319	Buita (CT)	WARD No.-0001	EB No.-002000	622	11	-
333319	Buita (CT)	WARD No.-0001	EB No.-002100	693	55	-
333319	Buita (CT)	WARD No.-0001	EB No.-002200	700	5	-
333319	Buita (CT)	WARD No.-0001	EB No.-002300	402	-	-
333319	Buita (CT)	WARD No.-0001	EB No.-002400	655	-	-
333319	Buita (CT)	WARD No.-0001	EB No.-0025 SUB-EB No.01	741	107	-
333319	Buita (CT)	WARD No.-0001	EB No.-0025 SUB-EB No.02	287	51	-
333319	Buita (CT)	WARD No.-0001	EB No.-002600	302	50	-
333319	Buita (CT)	WARD No.-0001	EB No.-002700	476	416	-
333319	Buita (CT)	WARD No.-0001	EB No.-002800	241	164	-
333320	Benjanhari Acharial (P) (CT)	WARD No.-0001	EB No.-0001 SUB-EB No.01	864	95	-
333320	Benjanhari Acharial (P) (CT)	WARD No.-0001	EB No.-0001 SUB-EB No.02	233	65	-
333320	Benjanhari Acharial (P) (CT)	WARD No.-0001	EB No.-0002 SUB-EB No.01	701	-	-
333320	Benjanhari Acharial (P) (CT)	WARD No.-0001	EB No.-0002 SUB-EB No.02	502	-	-
333320	Benjanhari Acharial (P) (CT)	WARD No.-0001	EB No.-000300	489	239	-
333320	Benjanhari Acharial (P) (CT)	WARD No.-0001	EB No.-000400	362	304	-
333320	Benjanhari Acharial (P) (CT)	WARD No.-0001	EB No.-000500	326	265	-
333320	Benjanhari Acharial (P) (CT)	WARD No.-0001	EB No.-000600	264	138	-
333320	Benjanhari Acharial (P) (CT)	WARD No.-0001	EB No.-000700	247	174	-
333320	Benjanhari Acharial (P) (CT)	WARD No.-0001	EB No.-000800	457	382	-
333320	Benjanhari Acharial (P) (CT)	WARD No.-0001	EB No.-000900	742	679	-
333321	Abhirampur (CT)	WARD No.-0001	EB No.-000100	451	-	-
333321	Abhirampur (CT)	WARD No.-0001	EB No.-000200	477	3	-
333321	Abhirampur (CT)	WARD No.-0001	EB No.-000300	375	182	-
333321	Abhirampur (CT)	WARD No.-0001	EB No.-0004 SUB-EB No.01	689	32	-
333321	Abhirampur (CT)	WARD No.-0001	EB No.-0004 SUB-EB No.02	147	26	-
333321	Abhirampur (CT)	WARD No.-0001	EB No.-000500	789	23	-
333321	Abhirampur (CT)	WARD No.-0001	EB No.-0006 SUB-EB No.01	654	87	-
333321	Abhirampur (CT)	WARD No.-0001	EB No.-0006 SUB-EB No.02	197	-	-
333321	Abhirampur (CT)	WARD No.-0001	EB No.-000700	442	-	-
333321	Abhirampur (CT)	WARD No.-0001	EB No.-000800	397	100	2

APPENDIX TO DISTRICT PRIMARY CENSUS ABSTRACT
TOTAL, SCHEDULED CASTES AND SCHEDULED TRIBES POPULATION - URBAN BLOCK WISE

Location Code	Name of Town	Name of Ward	Boundaries of Urban Block / EB Number	Total Population	Scheduled Castes Population	Scheduled Tribes Population
1	2	3	4	5	6	7
333322	Nischintapur (CT)	WARD No.-0001	EB No.-000100	468	218	-
333322	Nischintapur (CT)	WARD No.-0001	EB No.-000200	352	86	-
333322	Nischintapur (CT)	WARD No.-0001	EB No.-000300	503	-	-
333322	Nischintapur (CT)	WARD No.-0001	EB No.-000400	454	14	-
333322	Nischintapur (CT)	WARD No.-0001	EB No.-000500	670	-	2
333322	Nischintapur (CT)	WARD No.-0001	EB No.-000600	630	8	-
333322	Nischintapur (CT)	WARD No.-0001	EB No.-000700	793	199	2
333322	Nischintapur (CT)	WARD No.-0001	EB No.-000800	420	41	-
333322	Nischintapur (CT)	WARD No.-0001	EB No.-000900	518	121	-
333322	Nischintapur (CT)	WARD No.-0001	EB No.-001000	680	304	-
333322	Nischintapur (CT)	WARD No.-0001	EB No.-001100	418	13	-
333322	Nischintapur (CT)	WARD No.-0001	EB No.-001200	447	96	-
333323	Birlapur (CT)	WARD No.-0001	EB No.-000100	487	31	-
333323	Birlapur (CT)	WARD No.-0001	EB No.-000200	443	18	-
333323	Birlapur (CT)	WARD No.-0001	EB No.-000300	395	153	-
333323	Birlapur (CT)	WARD No.-0001	EB No.-000400	294	100	-
333323	Birlapur (CT)	WARD No.-0001	EB No.-000500	666	26	-
333323	Birlapur (CT)	WARD No.-0001	EB No.-000600	541	-	-
333323	Birlapur (CT)	WARD No.-0001	EB No.-000700	340	-	-
333323	Birlapur (CT)	WARD No.-0001	EB No.-000800	511	-	-
333323	Birlapur (CT)	WARD No.-0001	EB No.-000900	782	-	-
333323	Birlapur (CT)	WARD No.-0001	EB No.-001000	316	-	-
333323	Birlapur (CT)	WARD No.-0001	EB No.-001100	594	77	-
333323	Birlapur (CT)	WARD No.-0001	EB No.-001200	512	-	-
333323	Birlapur (CT)	WARD No.-0001	EB No.-001300	528	-	-
333323	Birlapur (CT)	WARD No.-0001	EB No.-0014 SUB-EB No.01	734	-	-
333323	Birlapur (CT)	WARD No.-0001	EB No.-0014 SUB-EB No.02	238	-	-
333323	Birlapur (CT)	WARD No.-0001	EB No.-001500	706	-	-
333323	Birlapur (CT)	WARD No.-0001	EB No.-001600	694	-	-
333323	Birlapur (CT)	WARD No.-0001	EB No.-001700	507	-	-
333323	Birlapur (CT)	WARD No.-0001	EB No.-001800	589	75	4
333323	Birlapur (CT)	WARD No.-0001	EB No.-001900	472	28	-
333323	Birlapur (CT)	WARD No.-0001	EB No.-002000	654	91	-
333323	Birlapur (CT)	WARD No.-0001	EB No.-002100	499	2	-
333323	Birlapur (CT)	WARD No.-0001	EB No.-002200	430	28	11
333323	Birlapur (CT)	WARD No.-0001	EB No.-002300	757	-	-
333323	Birlapur (CT)	WARD No.-0001	EB No.-002400	592	1	-
333323	Birlapur (CT)	WARD No.-0001	EB No.-002500	413	17	-
333323	Birlapur (CT)	WARD No.-0001	EB No.-002600	614	104	-
333323	Birlapur (CT)	WARD No.-0001	EB No.-002700	411	40	-
333323	Birlapur (CT)	WARD No.-0001	EB No.-002800	964	-	-
333323	Birlapur (CT)	WARD No.-0001	EB No.-002900	593	-	-
333323	Birlapur (CT)	WARD No.-0001	EB No.-003000	808	-	-
333323	Birlapur (CT)	WARD No.-0001	EB No.-0031 SUB-EB No.01	914	-	-

APPENDIX TO DISTRICT PRIMARY CENSUS ABSTRACT
TOTAL, SCHEDULED CASTES AND SCHEDULED TRIBES POPULATION - URBAN BLOCK WISE

Location Code	Name of Town	Name of Ward	Boundaries of Urban Block / EB Number	Total Population	Scheduled Castes Population	Scheduled Tribes Population
1	2	3	4	5	6	7
333323	Birlapur (CT)	WARD No.-0001	EB No.-0031 SUB-EB No.02	112	-	-
333323	Birlapur (CT)	WARD No.-0001	EB No.-003200	882	-	-
333323	Birlapur (CT)	WARD No.-0001	EB No.-0033 SUB-EB No.01	808	43	-
333323	Birlapur (CT)	WARD No.-0001	EB No.-0033 SUB-EB No.02	209	-	-
333323	Birlapur (CT)	WARD No.-0001	EB No.-003400	442	15	-
333323	Birlapur (CT)	WARD No.-0001	EB No.-003500	174	48	-
333323	Birlapur (CT)	WARD No.-0001	EB No.-003600	723	40	-
333323	Birlapur (CT)	WARD No.-0001	EB No.-003700	399	29	-
333323	Birlapur (CT)	WARD No.-0001	EB No.-003800	80	20	-
333323	Birlapur (CT)	WARD No.-0001	EB No.-003900	251	6	-
333385	Chak Kashipur (CT)	WARD No.-0001	EB No.-000100	846	-	-
333385	Chak Kashipur (CT)	WARD No.-0001	EB No.-000200	771	-	-
333385	Chak Kashipur (CT)	WARD No.-0001	EB No.-000300	632	-	-
333385	Chak Kashipur (CT)	WARD No.-0001	EB No.-000400	392	7	-
333385	Chak Kashipur (CT)	WARD No.-0001	EB No.-000500	355	-	-
333385	Chak Kashipur (CT)	WARD No.-0001	EB No.-000600	719	177	-
333385	Chak Kashipur (CT)	WARD No.-0001	EB No.-000700	482	65	-
333385	Chak Kashipur (CT)	WARD No.-0001	EB No.-000800	250	-	-
333385	Chak Kashipur (CT)	WARD No.-0001	EB No.-000900	480	49	-
333385	Chak Kashipur (CT)	WARD No.-0001	EB No.-001000	616	19	-
333385	Chak Kashipur (CT)	WARD No.-0001	EB No.-001100	341	25	-
333385	Chak Kashipur (CT)	WARD No.-0001	EB No.-001200	472	-	-
333385	Chak Kashipur (CT)	WARD No.-0001	EB No.-001300	735	-	-
333385	Chak Kashipur (CT)	WARD No.-0001	EB No.-001400	615	-	-
333385	Chak Kashipur (CT)	WARD No.-0001	EB No.-001500	707	-	-
333385	Chak Kashipur (CT)	WARD No.-0001	EB No.-001600	490	72	-
333385	Chak Kashipur (CT)	WARD No.-0001	EB No.-001700	518	-	-
333385	Chak Kashipur (CT)	WARD No.-0001	EB No.-001800	555	-	-
333385	Chak Kashipur (CT)	WARD No.-0001	EB No.-001900	542	-	-
333385	Chak Kashipur (CT)	WARD No.-0001	EB No.-002000	550	-	-
333385	Chak Kashipur (CT)	WARD No.-0001	EB No.-002100	465	-	-
333385	Chak Kashipur (CT)	WARD No.-0001	EB No.-002200	502	-	-
333386	Chak Alampur (CT)	WARD No.-0001	EB No.-000100	488	4	-
333386	Chak Alampur (CT)	WARD No.-0001	EB No.-000200	659	-	-
333386	Chak Alampur (CT)	WARD No.-0001	EB No.-0003 SUB-EB No.01	430	-	-
333386	Chak Alampur (CT)	WARD No.-0001	EB No.-0003 SUB-EB No.02	531	-	-
333386	Chak Alampur (CT)	WARD No.-0001	EB No.-000400	527	318	-
333386	Chak Alampur (CT)	WARD No.-0001	EB No.-000500	416	-	-
333386	Chak Alampur (CT)	WARD No.-0001	EB No.-000600	759	347	-
333386	Chak Alampur (CT)	WARD No.-0001	EB No.-0007 SUB-EB No.01	395	-	-
333386	Chak Alampur (CT)	WARD No.-0001	EB No.-0007 SUB-EB No.02	455	-	-
333386	Chak Alampur (CT)	WARD No.-0001	EB No.-000800	713	-	-
333386	Chak Alampur (CT)	WARD No.-0001	EB No.-000900	454	19	-
333386	Chak Alampur (CT)	WARD No.-0001	EB No.-001000	383	-	-

APPENDIX TO DISTRICT PRIMARY CENSUS ABSTRACT
TOTAL, SCHEDULED CASTES AND SCHEDULED TRIBES POPULATION - URBAN BLOCK WISE

Location Code	Name of Town	Name of Ward	Boundaries of Urban Block / EB Number	Total Population	Scheduled Castes Population	Scheduled Tribes Population
1	2	3	4	5	6	7
333386	Chak Alampur (CT)	WARD No.-0001	EB No.-001100	619	-	-
333386	Chak Alampur (CT)	WARD No.-0001	EB No.-001200	203	7	-
333386	Chak Alampur (CT)	WARD No.-0001	EB No.-001300	296	-	-
333386	Chak Alampur (CT)	WARD No.-0001	EB No.-001400	421	41	-
333386	Chak Alampur (CT)	WARD No.-0001	EB No.-001500	330	-	-
333386	Chak Alampur (CT)	WARD No.-0001	EB No.-0016 SUB-EB No.01	459	273	-
333386	Chak Alampur (CT)	WARD No.-0001	EB No.-0016 SUB-EB No.02	527	179	-
333386	Chak Alampur (CT)	WARD No.-0001	EB No.-001700	541	18	-
333386	Chak Alampur (CT)	WARD No.-0001	EB No.-001800	331	30	2
333386	Chak Alampur (CT)	WARD No.-0001	EB No.-001900	543	512	-
333386	Chak Alampur (CT)	WARD No.-0001	EB No.-002000	664	233	1
333387	Bowali (CT)	WARD No.-0001	EB No.-000100	341	33	-
333387	Bowali (CT)	WARD No.-0001	EB No.-000200	400	-	-
333387	Bowali (CT)	WARD No.-0001	EB No.-000300	417	7	-
333387	Bowali (CT)	WARD No.-0001	EB No.-000400	311	70	-
333387	Bowali (CT)	WARD No.-0001	EB No.-000500	266	73	-
333387	Bowali (CT)	WARD No.-0001	EB No.-000600	377	-	-
333387	Bowali (CT)	WARD No.-0001	EB No.-000700	366	-	-
333387	Bowali (CT)	WARD No.-0001	EB No.-000800	513	-	-
333387	Bowali (CT)	WARD No.-0001	EB No.-000900	225	-	-
333387	Bowali (CT)	WARD No.-0001	EB No.-001000	373	167	2
333387	Bowali (CT)	WARD No.-0001	EB No.-001100	407	-	-
333387	Bowali (CT)	WARD No.-0001	EB No.-001200	271	244	2
333387	Bowali (CT)	WARD No.-0001	EB No.-001300	286	-	-
333387	Bowali (CT)	WARD No.-0001	EB No.-001400	401	-	-
333387	Bowali (CT)	WARD No.-0001	EB No.-001500	308	-	-
333387	Bowali (CT)	WARD No.-0001	EB No.-001600	451	5	2
333387	Bowali (CT)	WARD No.-0001	EB No.-001700	576	82	-
333387	Bowali (CT)	WARD No.-0001	EB No.-001800	368	-	-
333387	Bowali (CT)	WARD No.-0001	EB No.-001900	203	1	-
333387	Bowali (CT)	WARD No.-0001	EB No.-002000	360	-	-
333387	Bowali (CT)	WARD No.-0001	EB No.-002100	167	-	-
333387	Bowali (CT)	WARD No.-0001	EB No.-002200	184	-	-
333387	Bowali (CT)	WARD No.-0001	EB No.-002300	448	-	-
333387	Bowali (CT)	WARD No.-0001	EB No.-002400	255	-	-
333387	Bowali (CT)	WARD No.-0001	EB No.-002500	247	1	-
333387	Bowali (CT)	WARD No.-0001	EB No.-002600	232	-	-
333387	Bowali (CT)	WARD No.-0001	EB No.-002700	190	2	-
333387	Bowali (CT)	WARD No.-0001	EB No.-002800	634	23	-
333387	Bowali (CT)	WARD No.-0001	EB No.-002900	516	13	-
333387	Bowali (CT)	WARD No.-0001	EB No.-003000	489	-	-
333387	Bowali (CT)	WARD No.-0001	EB No.-003100	162	-	-
333387	Bowali (CT)	WARD No.-0001	EB No.-003200	224	33	-
333388	Dakshin Raypur (CT)	WARD No.-0001	EB No.-000100	330	150	-

APPENDIX TO DISTRICT PRIMARY CENSUS ABSTRACT
TOTAL, SCHEDULED CASTES AND SCHEDULED TRIBES POPULATION - URBAN BLOCK WISE

Location Code	Name of Town	Name of Ward	Boundaries of Urban Block / EB Number	Total Population	Scheduled Castes Population	Scheduled Tribes Population
1	2	3	4	5	6	7
333388	Dakshin Raypur (CT)	WARD No.-0001	EB No.-000200	378	253	-
333388	Dakshin Raypur (CT)	WARD No.-0001	EB No.-000300	894	477	-
333388	Dakshin Raypur (CT)	WARD No.-0001	EB No.-000400	831	713	-
333388	Dakshin Raypur (CT)	WARD No.-0001	EB No.-000500	522	-	-
333388	Dakshin Raypur (CT)	WARD No.-0001	EB No.-000600	600	3	-
333388	Dakshin Raypur (CT)	WARD No.-0001	EB No.-000700	391	-	-
333388	Dakshin Raypur (CT)	WARD No.-0001	EB No.-000800	506	-	-
333388	Dakshin Raypur (CT)	WARD No.-0001	EB No.-000900	625	-	-
333388	Dakshin Raypur (CT)	WARD No.-0001	EB No.-001000	643	4	-
333388	Dakshin Raypur (CT)	WARD No.-0001	EB No.-001100	473	3	-
333388	Dakshin Raypur (CT)	WARD No.-0001	EB No.-001200	707	3	-
333388	Dakshin Raypur (CT)	WARD No.-0001	EB No.-001300	569	68	2
333388	Dakshin Raypur (CT)	WARD No.-0001	EB No.-001400	286	5	-
333388	Dakshin Raypur (CT)	WARD No.-0001	EB No.-001500	503	127	-
333388	Dakshin Raypur (CT)	WARD No.-0001	EB No.-001600	629	89	-
333388	Dakshin Raypur (CT)	WARD No.-0001	EB No.-001700	382	11	-
333388	Dakshin Raypur (CT)	WARD No.-0001	EB No.-001800	505	179	-
333388	Dakshin Raypur (CT)	WARD No.-0001	EB No.-001900	527	197	-
333388	Dakshin Raypur (CT)	WARD No.-0001	EB No.-002000	404	313	-
333388	Dakshin Raypur (CT)	WARD No.-0001	EB No.-002100	320	-	-
333388	Dakshin Raypur (CT)	WARD No.-0001	EB No.-002200	458	60	-
333388	Dakshin Raypur (CT)	WARD No.-0001	EB No.-002300	616	-	-
333388	Dakshin Raypur (CT)	WARD No.-0001	EB No.-002400	700	-	-
333388	Dakshin Raypur (CT)	WARD No.-0001	EB No.-002500	561	502	-
333388	Dakshin Raypur (CT)	WARD No.-0001	EB No.-002600	716	173	-
333389	Poali (CT)	WARD No.-0001	EB No.-000100	453	-	-
333389	Poali (CT)	WARD No.-0001	EB No.-000200	552	6	-
333389	Poali (CT)	WARD No.-0001	EB No.-000300	267	-	-
333389	Poali (CT)	WARD No.-0001	EB No.-000400	683	263	-
333389	Poali (CT)	WARD No.-0001	EB No.-000500	332	-	-
333389	Poali (CT)	WARD No.-0001	EB No.-000600	736	-	-
333389	Poali (CT)	WARD No.-0001	EB No.-000700	527	33	-
333389	Poali (CT)	WARD No.-0001	EB No.-000800	478	-	-
333389	Poali (CT)	WARD No.-0001	EB No.-000900	489	44	-
333389	Poali (CT)	WARD No.-0001	EB No.-001000	397	377	-
333389	Poali (CT)	WARD No.-0001	EB No.-001100	300	285	-
333389	Poali (CT)	WARD No.-0001	EB No.-001200	761	553	-
333389	Poali (CT)	WARD No.-0001	EB No.-001300	708	396	-
333389	Poali (CT)	WARD No.-0001	EB No.-001400	338	-	-
333389	Poali (CT)	WARD No.-0001	EB No.-001500	486	-	-
333389	Poali (CT)	WARD No.-0001	EB No.-001600	626	30	-
333389	Poali (CT)	WARD No.-0001	EB No.-001700	524	-	-
333475	Daulatpur (CT)	WARD No.-0001	EB No.-000100	741	520	1
333475	Daulatpur (CT)	WARD No.-0001	EB No.-000200	709	703	-

APPENDIX TO DISTRICT PRIMARY CENSUS ABSTRACT
TOTAL, SCHEDULED CASTES AND SCHEDULED TRIBES POPULATION - URBAN BLOCK WISE

Location Code	Name of Town	Name of Ward	Boundaries of Urban Block / EB Number	Total Population	Scheduled Castes Population	Scheduled Tribes Population
1	2	3	4	5	6	7
333475	Daulatpur (CT)	WARD No.-0001	EB No.-000300	476	175	-
333475	Daulatpur (CT)	WARD No.-0001	EB No.-000400	763	-	-
333475	Daulatpur (CT)	WARD No.-0001	EB No.-000500	439	-	-
333475	Daulatpur (CT)	WARD No.-0001	EB No.-000600	725	-	-
333475	Daulatpur (CT)	WARD No.-0001	EB No.-000700	733	24	5
333475	Daulatpur (CT)	WARD No.-0001	EB No.-0008 SUB-EB No.01	554	6	-
333475	Daulatpur (CT)	WARD No.-0001	EB No.-0008 SUB-EB No.02	525	-	-
333475	Daulatpur (CT)	WARD No.-0001	EB No.-000900	903	25	3
333476	Bhasa (CT)	WARD No.-0001	EB No.-000100	696	435	-
333476	Bhasa (CT)	WARD No.-0001	EB No.-000200	662	-	-
333476	Bhasa (CT)	WARD No.-0001	EB No.-000300	828	5	-
333476	Bhasa (CT)	WARD No.-0001	EB No.-000400	754	-	-
333476	Bhasa (CT)	WARD No.-0001	EB No.-0005 SUB-EB No.01	556	3	-
333476	Bhasa (CT)	WARD No.-0001	EB No.-0005 SUB-EB No.02	720	-	-
333476	Bhasa (CT)	WARD No.-0001	EB No.-000600	485	440	-
333476	Bhasa (CT)	WARD No.-0001	EB No.-000700	622	502	-
333476	Bhasa (CT)	WARD No.-0001	EB No.-000800	236	45	-
333477	Bishnupur (CT)	WARD No.-0001	EB No.-000100	494	147	-
333477	Bishnupur (CT)	WARD No.-0001	EB No.-000200	679	108	-
333477	Bishnupur (CT)	WARD No.-0001	EB No.-000300	515	188	-
333477	Bishnupur (CT)	WARD No.-0001	EB No.-000400	536	453	-
333477	Bishnupur (CT)	WARD No.-0001	EB No.-000500	659	95	-
333477	Bishnupur (CT)	WARD No.-0001	EB No.-000600	341	-	-
333477	Bishnupur (CT)	WARD No.-0001	EB No.-0007 SUB-EB No.01	722	62	6
333477	Bishnupur (CT)	WARD No.-0001	EB No.-0007 SUB-EB No.02	353	3	-
333477	Bishnupur (CT)	WARD No.-0001	EB No.-000800	731	192	-
333478	Kanyanagar (CT)	WARD No.-0001	EB No.-000100	551	44	-
333478	Kanyanagar (CT)	WARD No.-0001	EB No.-000200	275	-	-
333478	Kanyanagar (CT)	WARD No.-0001	EB No.-000300	616	3	-
333478	Kanyanagar (CT)	WARD No.-0001	EB No.-000400	546	7	-
333478	Kanyanagar (CT)	WARD No.-0001	EB No.-000500	832	140	-
333478	Kanyanagar (CT)	WARD No.-0001	EB No.-000600	651	13	-
333478	Kanyanagar (CT)	WARD No.-0001	EB No.-0007 SUB-EB No.01	362	14	-
333478	Kanyanagar (CT)	WARD No.-0001	EB No.-0007 SUB-EB No.02	440	16	-
333478	Kanyanagar (CT)	WARD No.-0001	EB No.-000800	711	-	-
333478	Kanyanagar (CT)	WARD No.-0001	EB No.-000900	733	14	-
333478	Kanyanagar (CT)	WARD No.-0001	EB No.-001000	432	170	-
333478	Kanyanagar (CT)	WARD No.-0001	EB No.-001100	594	4	-
333478	Kanyanagar (CT)	WARD No.-0001	EB No.-001200	681	18	-
333478	Kanyanagar (CT)	WARD No.-0001	EB No.-001300	516	74	-
333478	Kanyanagar (CT)	WARD No.-0001	EB No.-001400	438	96	-
333478	Kanyanagar (CT)	WARD No.-0001	EB No.-001500	579	-	-
333478	Kanyanagar (CT)	WARD No.-0001	EB No.-001600	504	-	-
333478	Kanyanagar (CT)	WARD No.-0001	EB No.-001700	497	147	-

APPENDIX TO DISTRICT PRIMARY CENSUS ABSTRACT
TOTAL, SCHEDULED CASTES AND SCHEDULED TRIBES POPULATION - URBAN BLOCK WISE

Location Code	Name of Town	Name of Ward	Boundaries of Urban Block / EB Number	Total Population	Scheduled Castes Population	Scheduled Tribes Population
1	2	3	4	5	6	7
333478	Kanyanagar (CT)	WARD No.-0001	EB No.-0018 SUB-EB No.01	548	46	-
333478	Kanyanagar (CT)	WARD No.-0001	EB No.-0018 SUB-EB No.02	317	41	-
333532	Nahazari (CT)	WARD No.-0001	EB No.-000100	579	-	-
333532	Nahazari (CT)	WARD No.-0001	EB No.-000200	428	-	-
333532	Nahazari (CT)	WARD No.-0001	EB No.-000300	461	387	-
333532	Nahazari (CT)	WARD No.-0001	EB No.-000400	301	300	-
333532	Nahazari (CT)	WARD No.-0001	EB No.-000500	640	-	-
333532	Nahazari (CT)	WARD No.-0001	EB No.-000600	636	-	-
333532	Nahazari (CT)	WARD No.-0001	EB No.-000700	636	-	-
333532	Nahazari (CT)	WARD No.-0001	EB No.-000800	430	-	-
333532	Nahazari (CT)	WARD No.-0001	EB No.-000900	416	-	-
333532	Nahazari (CT)	WARD No.-0001	EB No.-001000	604	-	-
333532	Nahazari (CT)	WARD No.-0001	EB No.-001100	211	192	-
333532	Nahazari (CT)	WARD No.-0001	EB No.-001200	680	140	-
333532	Nahazari (CT)	WARD No.-0001	EB No.-001300	658	-	-
333532	Nahazari (CT)	WARD No.-0001	EB No.-001400	424	-	1
333532	Nahazari (CT)	WARD No.-0001	EB No.-001500	404	-	-
333532	Nahazari (CT)	WARD No.-0001	EB No.-001600	578	483	-
333532	Nahazari (CT)	WARD No.-0001	EB No.-001700	569	-	-
333532	Nahazari (CT)	WARD No.-0001	EB No.-001800	795	-	-
333532	Nahazari (CT)	WARD No.-0001	EB No.-001900	642	48	-
333532	Nahazari (CT)	WARD No.-0001	EB No.-002000	691	-	-
333532	Nahazari (CT)	WARD No.-0001	EB No.-002100	325	-	-
333532	Nahazari (CT)	WARD No.-0001	EB No.-002200	451	-	-
333532	Nahazari (CT)	WARD No.-0001	EB No.-002300	587	-	-
333532	Nahazari (CT)	WARD No.-0001	EB No.-002400	194	-	-
333532	Nahazari (CT)	WARD No.-0001	EB No.-002500	545	-	-
333532	Nahazari (CT)	WARD No.-0001	EB No.-002600	415	-	-
333532	Nahazari (CT)	WARD No.-0001	EB No.-002700	420	-	-
333532	Nahazari (CT)	WARD No.-0001	EB No.-002800	294	237	-
333532	Nahazari (CT)	WARD No.-0001	EB No.-002900	315	221	-
333532	Nahazari (CT)	WARD No.-0001	EB No.-003000	261	256	5
333532	Nahazari (CT)	WARD No.-0001	EB No.-003100	203	86	-
333532	Nahazari (CT)	WARD No.-0001	EB No.-003200	230	217	-
333532	Nahazari (CT)	WARD No.-0001	EB No.-003300	228	220	-
333532	Nahazari (CT)	WARD No.-0001	EB No.-003400	213	205	-
333532	Nahazari (CT)	WARD No.-0001	EB No.-003500	310	305	-
333532	Nahazari (CT)	WARD No.-0001	EB No.-003600	420	307	-
333532	Nahazari (CT)	WARD No.-0001	EB No.-003700	573	399	-
333532	Nahazari (CT)	WARD No.-0001	EB No.-003800	366	32	-
333532	Nahazari (CT)	WARD No.-0001	EB No.-003900	289	271	-
333533	Nadabhanga (CT)	WARD No.-0001	EB No.-000100	415	396	-
333533	Nadabhanga (CT)	WARD No.-0001	EB No.-000200	415	-	-
333533	Nadabhanga (CT)	WARD No.-0001	EB No.-000300	471	-	-

APPENDIX TO DISTRICT PRIMARY CENSUS ABSTRACT
TOTAL, SCHEDULED CASTES AND SCHEDULED TRIBES POPULATION - URBAN BLOCK WISE

Location Code	Name of Town	Name of Ward	Boundaries of Urban Block / EB Number	Total Population	Scheduled Castes Population	Scheduled Tribes Population
1	2	3	4	5	6	7
333533	Nadabhanga (CT)	WARD No.-0001	EB No.-000400	387	5	-
333533	Nadabhanga (CT)	WARD No.-0001	EB No.-000500	526	67	-
333533	Nadabhanga (CT)	WARD No.-0001	EB No.-000600	550	417	-
333533	Nadabhanga (CT)	WARD No.-0001	EB No.-000700	568	439	-
333533	Nadabhanga (CT)	WARD No.-0001	EB No.-000800	800	492	-
333533	Nadabhanga (CT)	WARD No.-0001	EB No.-000900	815	4	-
333533	Nadabhanga (CT)	WARD No.-0001	EB No.-001000	546	24	-
333533	Nadabhanga (CT)	WARD No.-0001	EB No.-001100	434	51	-
333534	Kanganbaria (CT)	WARD No.-0001	EB No.-000100	369	-	-
333534	Kanganbaria (CT)	WARD No.-0001	EB No.-000200	490	-	-
333534	Kanganbaria (CT)	WARD No.-0001	EB No.-000300	419	-	-
333534	Kanganbaria (CT)	WARD No.-0001	EB No.-000400	366	-	-
333534	Kanganbaria (CT)	WARD No.-0001	EB No.-000500	659	-	-
333534	Kanganbaria (CT)	WARD No.-0001	EB No.-000600	554	11	-
333534	Kanganbaria (CT)	WARD No.-0001	EB No.-000700	594	-	-
333534	Kanganbaria (CT)	WARD No.-0001	EB No.-000800	653	-	-
333534	Kanganbaria (CT)	WARD No.-0001	EB No.-000900	297	-	-
333534	Kanganbaria (CT)	WARD No.-0001	EB No.-001000	713	-	-
333534	Kanganbaria (CT)	WARD No.-0001	EB No.-001100	893	-	-
333534	Kanganbaria (CT)	WARD No.-0001	EB No.-001200	650	-	-
333535	Bora Gagangohalia (CT)	WARD No.-0001	EB No.-000100	184	-	-
333535	Bora Gagangohalia (CT)	WARD No.-0001	EB No.-000200	421	-	-
333535	Bora Gagangohalia (CT)	WARD No.-0001	EB No.-000300	480	19	-
333535	Bora Gagangohalia (CT)	WARD No.-0001	EB No.-000400	355	-	-
333535	Bora Gagangohalia (CT)	WARD No.-0001	EB No.-000500	330	1	-
333535	Bora Gagangohalia (CT)	WARD No.-0001	EB No.-000600	616	163	-
333535	Bora Gagangohalia (CT)	WARD No.-0001	EB No.-000700	353	-	-
333535	Bora Gagangohalia (CT)	WARD No.-0001	EB No.-000800	343	79	-
333535	Bora Gagangohalia (CT)	WARD No.-0001	EB No.-000900	400	23	-
333535	Bora Gagangohalia (CT)	WARD No.-0001	EB No.-001000	477	217	6
333535	Bora Gagangohalia (CT)	WARD No.-0001	EB No.-001100	459	-	-
333535	Bora Gagangohalia (CT)	WARD No.-0001	EB No.-001200	412	51	-
333535	Bora Gagangohalia (CT)	WARD No.-0001	EB No.-001300	444	-	-
333536	Chanddandaha (CT)	WARD No.-0001	EB No.-000100	531	-	-
333536	Chanddandaha (CT)	WARD No.-0001	EB No.-000200	591	-	-
333536	Chanddandaha (CT)	WARD No.-0001	EB No.-000300	870	-	-
333536	Chanddandaha (CT)	WARD No.-0001	EB No.-000400	605	17	-
333536	Chanddandaha (CT)	WARD No.-0001	EB No.-000500	645	-	-
333536	Chanddandaha (CT)	WARD No.-0001	EB No.-000600	471	-	-
333536	Chanddandaha (CT)	WARD No.-0001	EB No.-000700	479	-	-
333536	Chanddandaha (CT)	WARD No.-0001	EB No.-000800	312	-	-
333536	Chanddandaha (CT)	WARD No.-0001	EB No.-000900	565	-	-
333536	Chanddandaha (CT)	WARD No.-0001	EB No.-001000	587	-	-
333537	Barkalikapur (CT)	WARD No.-0001	EB No.-000100	643	-	-

APPENDIX TO DISTRICT PRIMARY CENSUS ABSTRACT
TOTAL, SCHEDULED CASTES AND SCHEDULED TRIBES POPULATION - URBAN BLOCK WISE

Location Code	Name of Town	Name of Ward	Boundaries of Urban Block / EB Number	Total Population	Scheduled Castes Population	Scheduled Tribes Population
1	2	3	4	5	6	7
333537	Barkalikapur (CT)	WARD No.-0001	EB No.-000200	450	-	-
333537	Barkalikapur (CT)	WARD No.-0001	EB No.-000300	763	-	-
333537	Barkalikapur (CT)	WARD No.-0001	EB No.-0004 SUB-EB No.01	491	-	-
333537	Barkalikapur (CT)	WARD No.-0001	EB No.-0004 SUB-EB No.02	464	-	-
333537	Barkalikapur (CT)	WARD No.-0001	EB No.-000500	264	11	-
333537	Barkalikapur (CT)	WARD No.-0001	EB No.-000600	606	191	1
333537	Barkalikapur (CT)	WARD No.-0001	EB No.-000700	276	-	-
333537	Barkalikapur (CT)	WARD No.-0001	EB No.-000800	693	71	-
333538	Patharberia (CT)	WARD No.-0001	EB No.-000100	482	-	-
333538	Patharberia (CT)	WARD No.-0001	EB No.-000200	288	-	-
333538	Patharberia (CT)	WARD No.-0001	EB No.-000300	316	23	-
333538	Patharberia (CT)	WARD No.-0001	EB No.-000400	271	-	-
333538	Patharberia (CT)	WARD No.-0001	EB No.-000500	409	-	-
333538	Patharberia (CT)	WARD No.-0001	EB No.-000600	404	-	-
333538	Patharberia (CT)	WARD No.-0001	EB No.-000700	738	42	-
333538	Patharberia (CT)	WARD No.-0001	EB No.-0008 SUB-EB No.01	570	-	-
333538	Patharberia (CT)	WARD No.-0001	EB No.-0008 SUB-EB No.02	565	-	-
333538	Patharberia (CT)	WARD No.-0001	EB No.-000900	655	-	-
333539	Ramkrishnapur (CT)	WARD No.-0001	EB No.-000100	452	207	-
333539	Ramkrishnapur (CT)	WARD No.-0001	EB No.-000200	481	-	-
333539	Ramkrishnapur (CT)	WARD No.-0001	EB No.-000300	580	182	-
333539	Ramkrishnapur (CT)	WARD No.-0001	EB No.-000400	405	88	-
333539	Ramkrishnapur (CT)	WARD No.-0001	EB No.-000500	392	-	-
333539	Ramkrishnapur (CT)	WARD No.-0001	EB No.-0006 SUB-EB No.01	431	38	-
333539	Ramkrishnapur (CT)	WARD No.-0001	EB No.-0006 SUB-EB No.02	484	12	-
333539	Ramkrishnapur (CT)	WARD No.-0001	EB No.-000700	295	-	-
333539	Ramkrishnapur (CT)	WARD No.-0001	EB No.-0008 SUB-EB No.01	674	51	-
333539	Ramkrishnapur (CT)	WARD No.-0001	EB No.-000900	634	117	-
333539	Ramkrishnapur (CT)	WARD No.-0001	EB No.-0009 SUB-EB No.02	589	45	-
333539	Ramkrishnapur (CT)	WARD No.-0001	EB No.-001000	554	50	-
333540	Amtala (CT)	WARD No.-0001	EB No.-0001 SUB-EB No.01	753	-	-
333540	Amtala (CT)	WARD No.-0001	EB No.-0001 SUB-EB No.02	483	-	-
333540	Amtala (CT)	WARD No.-0001	EB No.-0002 SUB-EB No.01	487	-	-
333540	Amtala (CT)	WARD No.-0001	EB No.-0002 SUB-EB No.02	507	-	-
333540	Amtala (CT)	WARD No.-0001	EB No.-000300	421	109	-
333540	Amtala (CT)	WARD No.-0001	EB No.-000400	77	15	-
333540	Amtala (CT)	WARD No.-0001	EB No.-000500	252	17	-
333540	Amtala (CT)	WARD No.-0001	EB No.-000600	375	105	1
333540	Amtala (CT)	WARD No.-0001	EB No.-000700	383	37	-
333540	Amtala (CT)	WARD No.-0001	EB No.-000800	453	23	-
333540	Amtala (CT)	WARD No.-0001	EB No.-000900	815	107	-
333540	Amtala (CT)	WARD No.-0001	EB No.-001000	724	151	-
333540	Amtala (CT)	WARD No.-0001	EB No.-001100	568	103	-
333540	Amtala (CT)	WARD No.-0001	EB No.-001200	350	35	-

APPENDIX TO DISTRICT PRIMARY CENSUS ABSTRACT
TOTAL, SCHEDULED CASTES AND SCHEDULED TRIBES POPULATION - URBAN BLOCK WISE

Location Code	Name of Town	Name of Ward	Boundaries of Urban Block / EB Number	Total Population	Scheduled Castes Population	Scheduled Tribes Population
1	2	3	4	5	6	7
333540	Amtala (CT)	WARD No.-0001	EB No.-001300	298	66	-
333540	Amtala (CT)	WARD No.-0001	EB No.-001400	762	66	4
333540	Amtala (CT)	WARD No.-0001	EB No.-001500	367	68	-
333540	Amtala (CT)	WARD No.-0001	EB No.-001600	388	78	-
333540	Amtala (CT)	WARD No.-0001	EB No.-001700	302	30	-
333541	Kripampur (CT)	WARD No.-0001	EB No.-000100	495	104	1
333541	Kripampur (CT)	WARD No.-0001	EB No.-000200	223	5	-
333541	Kripampur (CT)	WARD No.-0001	EB No.-000300	531	4	-
333541	Kripampur (CT)	WARD No.-0001	EB No.-000400	354	-	-
333541	Kripampur (CT)	WARD No.-0001	EB No.-000500	364	8	-
333541	Kripampur (CT)	WARD No.-0001	EB No.-000600	654	-	-
333541	Kripampur (CT)	WARD No.-0001	EB No.-000700	404	3	-
333541	Kripampur (CT)	WARD No.-0001	EB No.-000800	753	-	-
333542	Chak Enayetnagar (CT)	WARD No.-0001	EB No.-000100	656	-	-
333542	Chak Enayetnagar (CT)	WARD No.-0001	EB No.-000200	514	-	-
333542	Chak Enayetnagar (CT)	WARD No.-0001	EB No.-000300	465	-	-
333542	Chak Enayetnagar (CT)	WARD No.-0001	EB No.-000400	424	-	-
333542	Chak Enayetnagar (CT)	WARD No.-0001	EB No.-000500	457	-	-
333542	Chak Enayetnagar (CT)	WARD No.-0001	EB No.-000600	1039	-	-
333542	Chak Enayetnagar (CT)	WARD No.-0001	EB No.-000700	596	-	-
333542	Chak Enayetnagar (CT)	WARD No.-0001	EB No.-000800	966	-	-
333542	Chak Enayetnagar (CT)	WARD No.-0001	EB No.-000900	561	-	-
333542	Chak Enayetnagar (CT)	WARD No.-0001	EB No.-001000	543	-	-
333542	Chak Enayetnagar (CT)	WARD No.-0001	EB No.-001100	533	-	-
333608	Radhanagar (CT)	WARD No.-0001	EB No.-000100	369	261	1
333608	Radhanagar (CT)	WARD No.-0001	EB No.-000200	419	302	-
333608	Radhanagar (CT)	WARD No.-0001	EB No.-000300	387	153	-
333608	Radhanagar (CT)	WARD No.-0001	EB No.-000400	813	565	-
333608	Radhanagar (CT)	WARD No.-0001	EB No.-000500	515	505	-
333608	Radhanagar (CT)	WARD No.-0001	EB No.-000600	525	448	-
333608	Radhanagar (CT)	WARD No.-0001	EB No.-000700	636	534	-
333608	Radhanagar (CT)	WARD No.-0001	EB No.-0008 SUB-EB No.01	649	571	-
333608	Radhanagar (CT)	WARD No.-0001	EB No.-0008 SUB-EB No.02	692	473	8
333608	Radhanagar (CT)	WARD No.-0001	EB No.-000900	915	875	-
333608	Radhanagar (CT)	WARD No.-0001	EB No.-001000	536	411	-
333608	Radhanagar (CT)	WARD No.-0001	EB No.-001100	219	200	-
333609	Danga (CT)	WARD No.-0001	EB No.-000100	670	662	-
333609	Danga (CT)	WARD No.-0001	EB No.-0002 SUB-EB No.01	516	506	-
333609	Danga (CT)	WARD No.-0001	EB No.-0002 SUB-EB No.02	552	417	-
333609	Danga (CT)	WARD No.-0001	EB No.-000300	604	600	-
333609	Danga (CT)	WARD No.-0001	EB No.-000400	692	526	-
333609	Danga (CT)	WARD No.-0001	EB No.-000500	704	-	-
333609	Danga (CT)	WARD No.-0001	EB No.-0006 SUB-EB No.01	368	176	-
333609	Danga (CT)	WARD No.-0001	EB No.-0006 SUB-EB No.02	414	22	-

APPENDIX TO DISTRICT PRIMARY CENSUS ABSTRACT
TOTAL, SCHEDULED CASTES AND SCHEDULED TRIBES POPULATION - URBAN BLOCK WISE

Location Code	Name of Town	Name of Ward	Boundaries of Urban Block / EB Number	Total Population	Scheduled Castes Population	Scheduled Tribes Population
1	2	3	4	5	6	7
333609	Danga (CT)	WARD No.-0001	EB No.-0007 SUB-EB No.01	458	-	-
333609	Danga (CT)	WARD No.-0001	EB No.-0007 SUB-EB No.02	376	-	-
333609	Danga (CT)	WARD No.-0001	EB No.-000800	624	7	-
333609	Danga (CT)	WARD No.-0001	EB No.-000900	788	-	-
333610	Ramchandrapur (CT)	WARD No.-0001	EB No.-000100	612	8	-
333610	Ramchandrapur (CT)	WARD No.-0001	EB No.-0002 SUB-EB No.01	575	22	-
333610	Ramchandrapur (CT)	WARD No.-0001	EB No.-0002 SUB-EB No.02	704	63	3
333610	Ramchandrapur (CT)	WARD No.-0001	EB No.-000300	693	203	8
333610	Ramchandrapur (CT)	WARD No.-0001	EB No.-000400	458	5	-
333610	Ramchandrapur (CT)	WARD No.-0001	EB No.-0005 SUB-EB No.01	471	19	1
333610	Ramchandrapur (CT)	WARD No.-0001	EB No.-0005 SUB-EB No.02	396	80	3
333610	Ramchandrapur (CT)	WARD No.-0001	EB No.-000600	495	223	-
333610	Ramchandrapur (CT)	WARD No.-0001	EB No.-000700	600	236	5
333610	Ramchandrapur (CT)	WARD No.-0001	EB No.-000800	316	-	-
333610	Ramchandrapur (CT)	WARD No.-0001	EB No.-0009 SUB-EB No.01	465	178	-
333610	Ramchandrapur (CT)	WARD No.-0001	EB No.-0009 SUB-EB No.02	435	88	5
333610	Ramchandrapur (CT)	WARD No.-0001	EB No.-001000	781	-	-
333610	Ramchandrapur (CT)	WARD No.-0001	EB No.-001100	583	-	62
333610	Ramchandrapur (CT)	WARD No.-0001	EB No.-001200	612	12	-
333611	Bidyadharpur (CT)	WARD No.-0001	EB No.-000100	635	378	-
333611	Bidyadharpur (CT)	WARD No.-0001	EB No.-000200	421	92	-
333611	Bidyadharpur (CT)	WARD No.-0001	EB No.-000300	740	253	-
333611	Bidyadharpur (CT)	WARD No.-0001	EB No.-000400	636	519	-
333611	Bidyadharpur (CT)	WARD No.-0001	EB No.-000500	276	212	-
333611	Bidyadharpur (CT)	WARD No.-0001	EB No.-000600	343	203	3
333611	Bidyadharpur (CT)	WARD No.-0001	EB No.-000700	306	231	-
333611	Bidyadharpur (CT)	WARD No.-0001	EB No.-000800	445	368	-
333611	Bidyadharpur (CT)	WARD No.-0001	EB No.-000900	828	611	5
333612	Kalikapur (CT)	WARD No.-0001	EB No.-000100	486	483	-
333612	Kalikapur (CT)	WARD No.-0001	EB No.-000200	309	309	-
333612	Kalikapur (CT)	WARD No.-0001	EB No.-000300	591	542	-
333612	Kalikapur (CT)	WARD No.-0001	EB No.-000400	591	519	-
333612	Kalikapur (CT)	WARD No.-0001	EB No.-000500	781	397	5
333612	Kalikapur (CT)	WARD No.-0001	EB No.-000600	708	325	-
333612	Kalikapur (CT)	WARD No.-0001	EB No.-000700	388	126	-
333612	Kalikapur (CT)	WARD No.-0001	EB No.-000800	757	686	-
333612	Kalikapur (CT)	WARD No.-0001	EB No.-000900	259	251	-
333612	Kalikapur (CT)	WARD No.-0001	EB No.-001000	563	35	-
333612	Kalikapur (CT)	WARD No.-0001	EB No.-001100	427	278	-
333613	Chak Baria (CT)	WARD No.-0001	EB No.-000100	402	8	-
333613	Chak Baria (CT)	WARD No.-0001	EB No.-000200	622	-	-
333613	Chak Baria (CT)	WARD No.-0001	EB No.-000300	532	42	-
333613	Chak Baria (CT)	WARD No.-0001	EB No.-000400	473	-	-
333613	Chak Baria (CT)	WARD No.-0001	EB No.-000500	723	443	1

APPENDIX TO DISTRICT PRIMARY CENSUS ABSTRACT
TOTAL, SCHEDULED CASTES AND SCHEDULED TRIBES POPULATION - URBAN BLOCK WISE

Location Code	Name of Town	Name of Ward	Boundaries of Urban Block / EB Number	Total Population	Scheduled Castes Population	Scheduled Tribes Population
1	2	3	4	5	6	7
333613	Chak Baria (CT)	WARD No.-0001	EB No.-000600	336	52	-
333613	Chak Baria (CT)	WARD No.-0001	EB No.-000700	596	-	-
333613	Chak Baria (CT)	WARD No.-0001	EB No.-0008 SUB-EB No.01	531	44	-
333613	Chak Baria (CT)	WARD No.-0001	EB No.-0008 SUB-EB No.02	428	-	-
333613	Chak Baria (CT)	WARD No.-0001	EB No.-000900	271	61	-
333614	Sahebpur (CT)	WARD No.-0001	EB No.-0001 SUB-EB No.01	613	237	2
333614	Sahebpur (CT)	WARD No.-0001	EB No.-0001 SUB-EB No.02	541	258	-
333614	Sahebpur (CT)	WARD No.-0001	EB No.-000200	389	108	-
333614	Sahebpur (CT)	WARD No.-0001	EB No.-000300	673	670	-
333614	Sahebpur (CT)	WARD No.-0001	EB No.-000400	504	292	-
333614	Sahebpur (CT)	WARD No.-0001	EB No.-0005 SUB-EB No.01	535	118	-
333614	Sahebpur (CT)	WARD No.-0001	EB No.-0005 SUB-EB No.02	347	147	-
333614	Sahebpur (CT)	WARD No.-0001	EB No.-000600	641	334	4
333614	Sahebpur (CT)	WARD No.-0001	EB No.-000700	612	545	-
333614	Sahebpur (CT)	WARD No.-0001	EB No.-0008 SUB-EB No.01	446	302	-
333614	Sahebpur (CT)	WARD No.-0001	EB No.-0008 SUB-EB No.02	529	318	3
333614	Sahebpur (CT)	WARD No.-0001	EB No.-0009 SUB-EB No.01	609	432	-
333614	Sahebpur (CT)	WARD No.-0001	EB No.-0009 SUB-EB No.02	670	534	-
333696	Maricha (CT)	WARD No.-0001	EB No.-009400	526	-	-
333696	Maricha (CT)	WARD No.-0001	EB No.-009500	820	-	-
333696	Maricha (CT)	WARD No.-0001	EB No.-009600	622	-	-
333696	Maricha (CT)	WARD No.-0001	EB No.-009700	482	-	-
333696	Maricha (CT)	WARD No.-0001	EB No.-009800	552	-	-
333696	Maricha (CT)	WARD No.-0001	EB No.-009900	756	-	-
333696	Maricha (CT)	WARD No.-0001	EB No.-010000	564	-	-
333696	Maricha (CT)	WARD No.-0001	EB No.-010100	520	-	-
333697	Bhangar Raghunathpur (CT)	WARD No.-0001	EB No.-000100	394	-	-
333697	Bhangar Raghunathpur (CT)	WARD No.-0001	EB No.-000200	665	-	-
333697	Bhangar Raghunathpur (CT)	WARD No.-0001	EB No.-000300	561	-	-
333697	Bhangar Raghunathpur (CT)	WARD No.-0001	EB No.-000400	540	130	11
333697	Bhangar Raghunathpur (CT)	WARD No.-0001	EB No.-000500	563	-	-
333697	Bhangar Raghunathpur (CT)	WARD No.-0001	EB No.-000600	402	-	-
333697	Bhangar Raghunathpur (CT)	WARD No.-0001	EB No.-000700	686	-	-
333697	Bhangar Raghunathpur (CT)	WARD No.-0001	EB No.-000800	101	-	-
333697	Bhangar Raghunathpur (CT)	WARD No.-0001	EB No.-000900	492	15	-
333697	Bhangar Raghunathpur (CT)	WARD No.-0001	EB No.-0010 SUB-EB No.01	456	-	-
333697	Bhangar Raghunathpur (CT)	WARD No.-0001	EB No.-0010 SUB-EB No.02	594	-	-
333697	Bhangar Raghunathpur (CT)	WARD No.-0001	EB No.-001100	583	-	-
333698	Gobindapur (CT)	WARD No.-0001	EB No.-000100	743	17	-
333698	Gobindapur (CT)	WARD No.-0001	EB No.-000200	670	97	21
333698	Gobindapur (CT)	WARD No.-0001	EB No.-000300	799	-	-
333698	Gobindapur (CT)	WARD No.-0001	EB No.-000400	603	-	-
333698	Gobindapur (CT)	WARD No.-0001	EB No.-000500	752	-	-
333698	Gobindapur (CT)	WARD No.-0001	EB No.-000600	813	-	-

APPENDIX TO DISTRICT PRIMARY CENSUS ABSTRACT
TOTAL, SCHEDULED CASTES AND SCHEDULED TRIBES POPULATION - URBAN BLOCK WISE

Location Code	Name of Town	Name of Ward	Boundaries of Urban Block / EB Number	Total Population	Scheduled Castes Population	Scheduled Tribes Population
1	2	3	4	5	6	7
333698	Gobindapur (CT)	WARD No.-0001	EB No.-000700	587	-	-
333698	Gobindapur (CT)	WARD No.-0001	EB No.-000800	626	-	-
333698	Gobindapur (CT)	WARD No.-0001	EB No.-000900	585	-	-
333698	Gobindapur (CT)	WARD No.-0001	EB No.-001000	420	35	-
333698	Gobindapur (CT)	WARD No.-0001	EB No.-001100	397	10	-
333698	Gobindapur (CT)	WARD No.-0001	EB No.-001200	518	48	-
333698	Gobindapur (CT)	WARD No.-0001	EB No.-001300	901	35	-
333698	Gobindapur (CT)	WARD No.-0001	EB No.-001400	727	-	-
333698	Gobindapur (CT)	WARD No.-0001	EB No.-001500	622	-	-
333812	Kalaria (CT)	WARD No.-0001	EB No.-000100	642	555	-
333812	Kalaria (CT)	WARD No.-0001	EB No.-0002 SUB-EB No.01	495	475	5
333812	Kalaria (CT)	WARD No.-0001	EB No.-0002 SUB-EB No.02	515	414	15
333812	Kalaria (CT)	WARD No.-0001	EB No.-000300	500	398	4
333812	Kalaria (CT)	WARD No.-0001	EB No.-000400	428	309	-
333812	Kalaria (CT)	WARD No.-0001	EB No.-000500	413	391	-
333812	Kalaria (CT)	WARD No.-0001	EB No.-000600	609	591	-
333812	Kalaria (CT)	WARD No.-0001	EB No.-000700	347	332	-
333812	Kalaria (CT)	WARD No.-0001	EB No.-000800	706	583	-
333812	Kalaria (CT)	WARD No.-0001	EB No.-000900	181	11	-
333812	Kalaria (CT)	WARD No.-0001	EB No.-001000	820	746	1
333812	Kalaria (CT)	WARD No.-0001	EB No.-001100	247	217	-
333812	Kalaria (CT)	WARD No.-0001	EB No.-001200	651	552	3
333812	Kalaria (CT)	WARD No.-0001	EB No.-001300	286	254	-
333812	Kalaria (CT)	WARD No.-0001	EB No.-001400	329	304	1
333812	Kalaria (CT)	WARD No.-0001	EB No.-001500	553	439	-
333812	Kalaria (CT)	WARD No.-0001	EB No.-001600	731	643	-
333812	Kalaria (CT)	WARD No.-0001	EB No.-001700	234	207	-
333812	Kalaria (CT)	WARD No.-0001	EB No.-001800	405	376	-
333812	Kalaria (CT)	WARD No.-0001	EB No.-001900	646	503	-
333812	Kalaria (CT)	WARD No.-0001	EB No.-002000	337	283	-
333813	Gaur Daha (CT)	WARD No.-0001	EB No.-000100	940	686	-
333813	Gaur Daha (CT)	WARD No.-0001	EB No.-000200	587	155	-
333813	Gaur Daha (CT)	WARD No.-0001	EB No.-000300	845	734	-
333813	Gaur Daha (CT)	WARD No.-0001	EB No.-000400	613	558	-
333813	Gaur Daha (CT)	WARD No.-0001	EB No.-000500	532	530	-
333813	Gaur Daha (CT)	WARD No.-0001	EB No.-000600	546	506	-
333813	Gaur Daha (CT)	WARD No.-0001	EB No.-000700	687	605	-
333813	Gaur Daha (CT)	WARD No.-0001	EB No.-000800	510	369	-
333814	Banshra (CT)	WARD No.-0001	EB No.-000100	738	-	-
333814	Banshra (CT)	WARD No.-0001	EB No.-000200	452	83	-
333814	Banshra (CT)	WARD No.-0001	EB No.-000300	658	-	-
333814	Banshra (CT)	WARD No.-0001	EB No.-000400	505	29	-
333814	Banshra (CT)	WARD No.-0001	EB No.-000500	519	28	-
333814	Banshra (CT)	WARD No.-0001	EB No.-000600	738	568	-

APPENDIX TO DISTRICT PRIMARY CENSUS ABSTRACT
TOTAL, SCHEDULED CASTES AND SCHEDULED TRIBES POPULATION - URBAN BLOCK WISE

Location Code	Name of Town	Name of Ward	Boundaries of Urban Block / EB Number	Total Population	Scheduled Castes Population	Scheduled Tribes Population
1	2	3	4	5	6	7
333814	Banshra (CT)	WARD No.-0001	EB No.-000700	902	46	-
333814	Banshra (CT)	WARD No.-0001	EB No.-000800	163	25	-
333814	Banshra (CT)	WARD No.-0001	EB No.-000900	522	6	-
333814	Banshra (CT)	WARD No.-0001	EB No.-001000	891	-	-
333814	Banshra (CT)	WARD No.-0001	EB No.-001100	704	50	-
333814	Banshra (CT)	WARD No.-0001	EB No.-001200	548	382	-
333814	Banshra (CT)	WARD No.-0001	EB No.-001300	36	-	-
333814	Banshra (CT)	WARD No.-0001	EB No.-001400	672	37	-
333814	Banshra (CT)	WARD No.-0001	EB No.-001500	550	172	-
333814	Banshra (CT)	WARD No.-0001	EB No.-001600	722	520	-
333814	Banshra (CT)	WARD No.-0001	EB No.-001700	528	380	-
333814	Banshra (CT)	WARD No.-0001	EB No.-001800	683	544	-
333814	Banshra (CT)	WARD No.-0001	EB No.-001900	374	345	-
333814	Banshra (CT)	WARD No.-0001	EB No.-002000	619	560	-
333814	Banshra (CT)	WARD No.-0001	EB No.-002100	387	383	-
333814	Banshra (CT)	WARD No.-0001	EB No.-002200	628	570	-
333814	Banshra (CT)	WARD No.-0001	EB No.-002300	595	158	-
333814	Banshra (CT)	WARD No.-0001	EB No.-002400	449	280	-
333814	Banshra (CT)	WARD No.-0001	EB No.-002500	290	98	-
333814	Banshra (CT)	WARD No.-0001	EB No.-002600	603	503	-
333814	Banshra (CT)	WARD No.-0001	EB No.-002700	434	364	-
333814	Banshra (CT)	WARD No.-0001	EB No.-002800	733	580	-
333814	Banshra (CT)	WARD No.-0001	EB No.-002900	528	413	-
333814	Banshra (CT)	WARD No.-0001	EB No.-003000	853	185	-
333814	Banshra (CT)	WARD No.-0001	EB No.-003100	619	-	-
333814	Banshra (CT)	WARD No.-0001	EB No.-003200	531	529	-
333814	Banshra (CT)	WARD No.-0001	EB No.-003300	772	671	-
333814	Banshra (CT)	WARD No.-0001	EB No.-003400	340	34	-
333814	Banshra (CT)	WARD No.-0001	EB No.-003500	347	331	-
333814	Banshra (CT)	WARD No.-0001	EB No.-003600	646	54	-
333814	Banshra (CT)	WARD No.-0001	EB No.-003700	557	94	-
333814	Banshra (CT)	WARD No.-0001	EB No.-003800	701	615	-
333814	Banshra (CT)	WARD No.-0001	EB No.-003900	472	125	-
333814	Banshra (CT)	WARD No.-0001	EB No.-004000	323	50	1
333814	Banshra (CT)	WARD No.-0001	EB No.-004100	932	229	-
333814	Banshra (CT)	WARD No.-0001	EB No.-004200	655	8	-
333814	Banshra (CT)	WARD No.-0001	EB No.-004300	600	135	3
333814	Banshra (CT)	WARD No.-0001	EB No.-004400	767	25	-
333814	Banshra (CT)	WARD No.-0001	EB No.-004500	663	-	-
333814	Banshra (CT)	WARD No.-0001	EB No.-004600	671	305	-
333814	Banshra (CT)	WARD No.-0001	EB No.-004700	420	281	-
333814	Banshra (CT)	WARD No.-0001	EB No.-004800	822	5	-
333814	Banshra (CT)	WARD No.-0001	EB No.-004900	634	15	-
333814	Banshra (CT)	WARD No.-0001	EB No.-005000	568	260	-

APPENDIX TO DISTRICT PRIMARY CENSUS ABSTRACT
TOTAL, SCHEDULED CASTES AND SCHEDULED TRIBES POPULATION - URBAN BLOCK WISE

Location Code	Name of Town	Name of Ward	Boundaries of Urban Block / EB Number	Total Population	Scheduled Castes Population	Scheduled Tribes Population
1	2	3	4	5	6	7
333814	Banshra (CT)	WARD No.-0001	EB No.-005100	457	422	-
333815	Rajapur (CT)	WARD No.-0001	EB No.-000100	692	331	27
333815	Rajapur (CT)	WARD No.-0001	EB No.-000200	655	-	-
333815	Rajapur (CT)	WARD No.-0001	EB No.-000300	561	202	-
333815	Rajapur (CT)	WARD No.-0001	EB No.-000400	319	263	-
333815	Rajapur (CT)	WARD No.-0001	EB No.-000500	645	620	-
333815	Rajapur (CT)	WARD No.-0001	EB No.-000600	793	449	4
333815	Rajapur (CT)	WARD No.-0001	EB No.-000700	797	521	-
333815	Rajapur (CT)	WARD No.-0001	EB No.-000800	423	209	-
333815	Rajapur (CT)	WARD No.-0001	EB No.-000900	595	552	-
333815	Rajapur (CT)	WARD No.-0001	EB No.-001000	937	667	-
333815	Rajapur (CT)	WARD No.-0001	EB No.-001100	404	378	-
333815	Rajapur (CT)	WARD No.-0001	EB No.-001200	774	367	-
333815	Rajapur (CT)	WARD No.-0001	EB No.-001300	714	457	-
333815	Rajapur (CT)	WARD No.-0001	EB No.-001400	765	483	-
333815	Rajapur (CT)	WARD No.-0001	EB No.-001500	255	186	-
333815	Rajapur (CT)	WARD No.-0001	EB No.-001600	425	331	-
333816	Taldi (CT)	WARD No.-0001	EB No.-000100	607	503	1
333816	Taldi (CT)	WARD No.-0001	EB No.-000200	389	308	-
333816	Taldi (CT)	WARD No.-0001	EB No.-000300	761	351	-
333816	Taldi (CT)	WARD No.-0001	EB No.-000400	314	279	-
333816	Taldi (CT)	WARD No.-0001	EB No.-000500	567	540	-
333816	Taldi (CT)	WARD No.-0001	EB No.-000600	640	640	-
333816	Taldi (CT)	WARD No.-0001	EB No.-000700	671	578	-
333816	Taldi (CT)	WARD No.-0001	EB No.-000800	769	523	5
333816	Taldi (CT)	WARD No.-0001	EB No.-0009 SUB-EB No.01	513	147	-
333816	Taldi (CT)	WARD No.-0001	EB No.-0009 SUB-EB No.02	367	82	-
333816	Taldi (CT)	WARD No.-0001	EB No.-001000	377	145	7
333816	Taldi (CT)	WARD No.-0001	EB No.-001100	907	794	5
333816	Taldi (CT)	WARD No.-0001	EB No.-001200	813	260	18
333816	Taldi (CT)	WARD No.-0001	EB No.-001300	613	369	-
333816	Taldi (CT)	WARD No.-0001	EB No.-001400	721	219	-
333816	Taldi (CT)	WARD No.-0001	EB No.-001500	655	461	-
333816	Taldi (CT)	WARD No.-0001	EB No.-001600	695	403	-
333816	Taldi (CT)	WARD No.-0001	EB No.-001700	534	400	2
333816	Taldi (CT)	WARD No.-0001	EB No.-001800	757	561	-
333816	Taldi (CT)	WARD No.-0001	EB No.-001900	789	631	-
333817	Bayarsing (CT)	WARD No.-0001	EB No.-000100	416	-	-
333817	Bayarsing (CT)	WARD No.-0001	EB No.-000200	479	16	-
333817	Bayarsing (CT)	WARD No.-0001	EB No.-000300	812	375	-
333817	Bayarsing (CT)	WARD No.-0001	EB No.-000400	604	78	-
333817	Bayarsing (CT)	WARD No.-0001	EB No.-0005 SUB-EB No.01	833	-	-
333817	Bayarsing (CT)	WARD No.-0001	EB No.-0005 SUB-EB No.02	280	-	-
333817	Bayarsing (CT)	WARD No.-0001	EB No.-000600	1007	155	-

APPENDIX TO DISTRICT PRIMARY CENSUS ABSTRACT
TOTAL, SCHEDULED CASTES AND SCHEDULED TRIBES POPULATION - URBAN BLOCK WISE

Location Code	Name of Town	Name of Ward	Boundaries of Urban Block / EB Number	Total Population	Scheduled Castes Population	Scheduled Tribes Population
1	2	3	4	5	6	7
333817	Bayarsing (CT)	WARD No.-0001	EB No.-000700	450	393	-
333817	Bayarsing (CT)	WARD No.-0001	EB No.-000800	648	646	-
333817	Bayarsing (CT)	WARD No.-0001	EB No.-000900	895	113	-
333817	Bayarsing (CT)	WARD No.-0001	EB No.-001000	578	554	-
333817	Bayarsing (CT)	WARD No.-0001	EB No.-001100	762	748	-
333817	Bayarsing (CT)	WARD No.-0001	EB No.-001200	582	524	-
333818	Matla (CT)	WARD No.-0001	EB No.-000100	689	310	11
333818	Matla (CT)	WARD No.-0001	EB No.-000200	439	296	-
333818	Matla (CT)	WARD No.-0001	EB No.-000300	864	197	-
333818	Matla (CT)	WARD No.-0001	EB No.-000400	684	282	-
333818	Matla (CT)	WARD No.-0001	EB No.-000500	228	122	4
333818	Matla (CT)	WARD No.-0001	EB No.-000600	653	78	-
333818	Matla (CT)	WARD No.-0001	EB No.-000700	655	254	-
333818	Matla (CT)	WARD No.-0001	EB No.-000800	676	256	17
333818	Matla (CT)	WARD No.-0001	EB No.-000900	504	128	1
333818	Matla (CT)	WARD No.-0001	EB No.-001000	426	104	-
333818	Matla (CT)	WARD No.-0001	EB No.-001100	428	131	-
333818	Matla (CT)	WARD No.-0001	EB No.-0012 SUB-EB No.01	522	186	4
333818	Matla (CT)	WARD No.-0001	EB No.-0012 SUB-EB No.02	499	239	2
333818	Matla (CT)	WARD No.-0001	EB No.-001300	520	157	4
333818	Matla (CT)	WARD No.-0001	EB No.-001400	549	323	-
333818	Matla (CT)	WARD No.-0001	EB No.-001500	484	299	2
333818	Matla (CT)	WARD No.-0001	EB No.-001600	693	412	1
333818	Matla (CT)	WARD No.-0001	EB No.-001700	697	313	82
333818	Matla (CT)	WARD No.-0001	EB No.-001800	600	135	-
333818	Matla (CT)	WARD No.-0001	EB No.-001900	549	169	-
333818	Matla (CT)	WARD No.-0001	EB No.-002000	568	270	5
333818	Matla (CT)	WARD No.-0001	EB No.-002100	885	711	47
333818	Matla (CT)	WARD No.-0001	EB No.-002200	558	516	-
333818	Matla (CT)	WARD No.-0001	EB No.-002300	632	368	-
333818	Matla (CT)	WARD No.-0001	EB No.-002400	408	121	-
333818	Matla (CT)	WARD No.-0001	EB No.-002500	523	124	-
333818	Matla (CT)	WARD No.-0001	EB No.-002600	597	148	-
333818	Matla (CT)	WARD No.-0001	EB No.-002700	564	-	-
333818	Matla (CT)	WARD No.-0001	EB No.-002800	647	12	-
333818	Matla (CT)	WARD No.-0001	EB No.-002900	616	574	1
333818	Matla (CT)	WARD No.-0001	EB No.-003000	744	677	-
333818	Matla (CT)	WARD No.-0001	EB No.-003100	714	677	-
333818	Matla (CT)	WARD No.-0001	EB No.-003200	782	737	-
333818	Matla (CT)	WARD No.-0001	EB No.-003300	495	282	-
333818	Matla (CT)	WARD No.-0001	EB No.-003400	829	329	-
333818	Matla (CT)	WARD No.-0001	EB No.-003500	679	267	-
333818	Matla (CT)	WARD No.-0001	EB No.-003600	662	373	-
333818	Matla (CT)	WARD No.-0001	EB No.-003700	496	254	-

APPENDIX TO DISTRICT PRIMARY CENSUS ABSTRACT
TOTAL, SCHEDULED CASTES AND SCHEDULED TRIBES POPULATION - URBAN BLOCK WISE

Location Code	Name of Town	Name of Ward	Boundaries of Urban Block / EB Number	Total Population	Scheduled Castes Population	Scheduled Tribes Population
1	2	3	4	5	6	7
333818	Matla (CT)	WARD No.-0001	EB No.-003800	804	-	-
333818	Matla (CT)	WARD No.-0001	EB No.-003900	456	263	6
333818	Matla (CT)	WARD No.-0001	EB No.-004000	614	273	-
333818	Matla (CT)	WARD No.-0001	EB No.-004100	678	286	-
333818	Matla (CT)	WARD No.-0001	EB No.-004200	490	176	-
333818	Matla (CT)	WARD No.-0001	EB No.-004300	752	461	13
333818	Matla (CT)	WARD No.-0001	EB No.-0044 SUB-EB No.01	608	2	-
333818	Matla (CT)	WARD No.-0001	EB No.-0044 SUB-EB No.02	389	16	-
333818	Matla (CT)	WARD No.-0001	EB No.-004500	644	130	5
333818	Matla (CT)	WARD No.-0001	EB No.-004600	640	145	9
333818	Matla (CT)	WARD No.-0001	EB No.-004700	840	587	-
333818	Matla (CT)	WARD No.-0001	EB No.-004800	751	553	4
333818	Matla (CT)	WARD No.-0001	EB No.-004900	487	351	1
333818	Matla (CT)	WARD No.-0001	EB No.-005000	495	260	-
333818	Matla (CT)	WARD No.-0001	EB No.-005100	514	179	-
333819	Dighirpar (CT)	WARD No.-0001	EB No.-000100	584	256	15
333819	Dighirpar (CT)	WARD No.-0001	EB No.-000200	571	248	-
333819	Dighirpar (CT)	WARD No.-0001	EB No.-000300	661	135	20
333819	Dighirpar (CT)	WARD No.-0001	EB No.-000400	464	90	5
333819	Dighirpar (CT)	WARD No.-0001	EB No.-000500	512	235	-
333819	Dighirpar (CT)	WARD No.-0001	EB No.-000600	449	185	4
333819	Dighirpar (CT)	WARD No.-0001	EB No.-000700	568	402	15
333819	Dighirpar (CT)	WARD No.-0001	EB No.-000800	781	468	-
333819	Dighirpar (CT)	WARD No.-0001	EB No.-000900	463	269	-
333819	Dighirpar (CT)	WARD No.-0001	EB No.-001000	826	539	9
333819	Dighirpar (CT)	WARD No.-0001	EB No.-001100	613	344	-
333819	Dighirpar (CT)	WARD No.-0001	EB No.-001200	661	238	-
333819	Dighirpar (CT)	WARD No.-0001	EB No.-001300	527	352	13
333819	Dighirpar (CT)	WARD No.-0001	EB No.-001400	569	252	-
333819	Dighirpar (CT)	WARD No.-0001	EB No.-001500	813	812	-
333819	Dighirpar (CT)	WARD No.-0001	EB No.-001600	549	534	-
333819	Dighirpar (CT)	WARD No.-0001	EB No.-001700	682	12	-
333819	Dighirpar (CT)	WARD No.-0001	EB No.-001800	790	320	7
333819	Dighirpar (CT)	WARD No.-0001	EB No.-001900	568	284	-
333819	Dighirpar (CT)	WARD No.-0001	EB No.-002000	256	64	-
333819	Dighirpar (CT)	WARD No.-0001	EB No.-002100	476	90	-
333819	Dighirpar (CT)	WARD No.-0001	EB No.-002200	844	298	-
333819	Dighirpar (CT)	WARD No.-0001	EB No.-002300	681	363	-
333819	Dighirpar (CT)	WARD No.-0001	EB No.-002400	543	202	-
333819	Dighirpar (CT)	WARD No.-0001	EB No.-002500	698	458	-
333819	Dighirpar (CT)	WARD No.-0001	EB No.-002600	732	440	37
333881	Makhal Tala (CT)	WARD No.-0001	EB No.-000100	773	-	-
333881	Makhal Tala (CT)	WARD No.-0001	EB No.-000200	398	194	-
333881	Makhal Tala (CT)	WARD No.-0001	EB No.-000300	866	-	-

APPENDIX TO DISTRICT PRIMARY CENSUS ABSTRACT
TOTAL, SCHEDULED CASTES AND SCHEDULED TRIBES POPULATION - URBAN BLOCK WISE

Location Code	Name of Town	Name of Ward	Boundaries of Urban Block / EB Number	Total Population	Scheduled Castes Population	Scheduled Tribes Population
1	2	3	4	5	6	7
333881	Makhal Tala (CT)	WARD No.-0001	EB No.-000400	480	-	-
333881	Makhal Tala (CT)	WARD No.-0001	EB No.-000500	352	349	-
333881	Makhal Tala (CT)	WARD No.-0001	EB No.-000600	803	3	-
333881	Makhal Tala (CT)	WARD No.-0001	EB No.-000700	624	-	-
333881	Makhal Tala (CT)	WARD No.-0001	EB No.-000800	553	-	-
333881	Makhal Tala (CT)	WARD No.-0001	EB No.-000900	748	-	-
333881	Makhal Tala (CT)	WARD No.-0001	EB No.-001000	385	51	-
333881	Makhal Tala (CT)	WARD No.-0001	EB No.-001100	851	-	-
333881	Makhal Tala (CT)	WARD No.-0001	EB No.-001200	757	-	-
333881	Makhal Tala (CT)	WARD No.-0001	EB No.-001300	475	-	-
333881	Makhal Tala (CT)	WARD No.-0001	EB No.-001400	570	-	-
333881	Makhal Tala (CT)	WARD No.-0001	EB No.-001500	618	-	-
333881	Makhal Tala (CT)	WARD No.-0001	EB No.-001600	623	-	-
333881	Makhal Tala (CT)	WARD No.-0001	EB No.-001700	340	7	-
333881	Makhal Tala (CT)	WARD No.-0001	EB No.-001800	265	26	-
333881	Makhal Tala (CT)	WARD No.-0001	EB No.-001900	119	-	-
333881	Makhal Tala (CT)	WARD No.-0001	EB No.-002000	326	-	-
333881	Makhal Tala (CT)	WARD No.-0001	EB No.-002100	148	-	-
333881	Makhal Tala (CT)	WARD No.-0001	EB No.-002200	118	-	-
334008	Petua (CT)	WARD No.-0001	EB No.-000100	457	62	-
334008	Petua (CT)	WARD No.-0001	EB No.-000200	630	73	-
334008	Petua (CT)	WARD No.-0001	EB No.-000300	921	34	-
334008	Petua (CT)	WARD No.-0001	EB No.-000400	784	-	3
334008	Petua (CT)	WARD No.-0001	EB No.-0005 SUB-EB No.01	709	264	12
334008	Petua (CT)	WARD No.-0001	EB No.-0005 SUB-EB No.02	622	18	5
334008	Petua (CT)	WARD No.-0001	EB No.-000600	789	390	-
334008	Petua (CT)	WARD No.-0001	EB No.-000700	290	286	-
334008	Petua (CT)	WARD No.-0001	EB No.-0008 SUB-EB No.01	634	634	-
334008	Petua (CT)	WARD No.-0001	EB No.-0008 SUB-EB No.02	628	594	-
334008	Petua (CT)	WARD No.-0001	EB No.-0009 SUB-EB No.01	632	352	-
334008	Petua (CT)	WARD No.-0001	EB No.-0009 SUB-EB No.02	674	493	-
334008	Petua (CT)	WARD No.-0001	EB No.-001000	884	437	-
334008	Petua (CT)	WARD No.-0001	EB No.-001100	942	729	-
334009	Garia (CT)	WARD No.-0001	EB No.-000100	861	83	-
334009	Garia (CT)	WARD No.-0001	EB No.-000200	540	364	-
334009	Garia (CT)	WARD No.-0001	EB No.-000300	484	300	2
334009	Garia (CT)	WARD No.-0001	EB No.-000400	532	281	4
334009	Garia (CT)	WARD No.-0001	EB No.-000500	457	78	-
334009	Garia (CT)	WARD No.-0001	EB No.-000600	391	105	15
334009	Garia (CT)	WARD No.-0001	EB No.-000700	626	161	-
334009	Garia (CT)	WARD No.-0001	EB No.-000800	377	257	-
334009	Garia (CT)	WARD No.-0001	EB No.-000900	537	31	-
334010	Panchghara (CT)	WARD No.-0001	EB No.-000100	514	119	-
334010	Panchghara (CT)	WARD No.-0001	EB No.-000200	182	69	-

APPENDIX TO DISTRICT PRIMARY CENSUS ABSTRACT
TOTAL, SCHEDULED CASTES AND SCHEDULED TRIBES POPULATION - URBAN BLOCK WISE

Location Code	Name of Town	Name of Ward	Boundaries of Urban Block / EB Number	Total Population	Scheduled Castes Population	Scheduled Tribes Population
1	2	3	4	5	6	7
334010	Panchghara (CT)	WARD No.-0001	EB No.-000300	394	19	-
334010	Panchghara (CT)	WARD No.-0001	EB No.-000400	865	685	-
334010	Panchghara (CT)	WARD No.-0001	EB No.-000500	1141	1	-
334010	Panchghara (CT)	WARD No.-0001	EB No.-000600	818	-	-
334010	Panchghara (CT)	WARD No.-0001	EB No.-000700	861	-	-
334010	Panchghara (CT)	WARD No.-0001	EB No.-000800	440	-	-
334010	Panchghara (CT)	WARD No.-0001	EB No.-000900	509	-	-
334010	Panchghara (CT)	WARD No.-0001	EB No.-001000	616	-	-
334011	Mallikpur (CT)	WARD No.-0001	EB No.-000100	806	235	-
334011	Mallikpur (CT)	WARD No.-0001	EB No.-000200	460	117	-
334011	Mallikpur (CT)	WARD No.-0001	EB No.-000300	744	401	-
334011	Mallikpur (CT)	WARD No.-0001	EB No.-000400	491	5	-
334011	Mallikpur (CT)	WARD No.-0001	EB No.-000500	667	-	-
334011	Mallikpur (CT)	WARD No.-0001	EB No.-000600	716	8	-
334011	Mallikpur (CT)	WARD No.-0001	EB No.-0007 SUB-EB No.01	1018	-	-
334011	Mallikpur (CT)	WARD No.-0001	EB No.-0007 SUB-EB No.02	807	-	-
334011	Mallikpur (CT)	WARD No.-0001	EB No.-000800	695	23	-
334011	Mallikpur (CT)	WARD No.-0001	EB No.-0009 SUB-EB No.01	669	-	-
334011	Mallikpur (CT)	WARD No.-0001	EB No.-0009 SUB-EB No.02	712	-	-
334011	Mallikpur (CT)	WARD No.-0001	EB No.-0009 SUB-EB No.03	684	-	-
334011	Mallikpur (CT)	WARD No.-0001	EB No.-0010 SUB-EB No.01	749	-	-
334011	Mallikpur (CT)	WARD No.-0001	EB No.-0010 SUB-EB No.02	627	-	-
334011	Mallikpur (CT)	WARD No.-0001	EB No.-001100	673	-	2
334011	Mallikpur (CT)	WARD No.-0001	EB No.-001200	692	-	-
334011	Mallikpur (CT)	WARD No.-0001	EB No.-0013 SUB-EB No.01	616	-	-
334011	Mallikpur (CT)	WARD No.-0001	EB No.-0013 SUB-EB No.02	629	-	-
334011	Mallikpur (CT)	WARD No.-0001	EB No.-0013 SUB-EB No.03	746	-	-
334011	Mallikpur (CT)	WARD No.-0001	EB No.-0014 SUB-EB No.01	985	-	-
334011	Mallikpur (CT)	WARD No.-0001	EB No.-0014 SUB-EB No.02	781	-	-
334011	Mallikpur (CT)	WARD No.-0001	EB No.-0015 SUB-EB No.01	802	-	-
334011	Mallikpur (CT)	WARD No.-0001	EB No.-0015 SUB-EB No.02	820	-	-
334011	Mallikpur (CT)	WARD No.-0001	EB No.-0016 SUB-EB No.01	789	-	-
334011	Mallikpur (CT)	WARD No.-0001	EB No.-0016 SUB-EB No.02	911	-	-
334011	Mallikpur (CT)	WARD No.-0001	EB No.-0016 SUB-EB No.03	831	-	-
334012	Hariharpur (CT)	WARD No.-0001	EB No.-000100	154	7	-
334012	Hariharpur (CT)	WARD No.-0001	EB No.-000200	362	15	-
334012	Hariharpur (CT)	WARD No.-0001	EB No.-000300	984	74	-
334012	Hariharpur (CT)	WARD No.-0001	EB No.-000400	423	231	-
334012	Hariharpur (CT)	WARD No.-0001	EB No.-000500	526	93	6
334012	Hariharpur (CT)	WARD No.-0001	EB No.-000600	598	47	1
334012	Hariharpur (CT)	WARD No.-0001	EB No.-000700	644	116	1
334012	Hariharpur (CT)	WARD No.-0001	EB No.-000800	395	42	-
334012	Hariharpur (CT)	WARD No.-0001	EB No.-000900	649	148	-
334012	Hariharpur (CT)	WARD No.-0001	EB No.-001000	578	114	-

APPENDIX TO DISTRICT PRIMARY CENSUS ABSTRACT
TOTAL, SCHEDULED CASTES AND SCHEDULED TRIBES POPULATION - URBAN BLOCK WISE

Location Code	Name of Town	Name of Ward	Boundaries of Urban Block / EB Number	Total Population	Scheduled Castes Population	Scheduled Tribes Population
1	2	3	4	5	6	7
334012	Hariharpur (CT)	WARD No.-0001	EB No.-001100	421	50	-
334012	Hariharpur (CT)	WARD No.-0001	EB No.-001200	554	97	-
334012	Hariharpur (CT)	WARD No.-0001	EB No.-001300	698	1	-
334012	Hariharpur (CT)	WARD No.-0001	EB No.-001400	369	40	-
334012	Hariharpur (CT)	WARD No.-0001	EB No.-001500	769	-	-
334012	Hariharpur (CT)	WARD No.-0001	EB No.-001600	836	-	-
334012	Hariharpur (CT)	WARD No.-0001	EB No.-001700	639	-	-
334012	Hariharpur (CT)	WARD No.-0001	EB No.-001800	647	-	-
334012	Hariharpur (CT)	WARD No.-0001	EB No.-001900	1011	-	-
334012	Hariharpur (CT)	WARD No.-0001	EB No.-002000	770	-	-
334013	Champahati (CT)	WARD No.-0001	EB No.-000100	517	232	14
334013	Champahati (CT)	WARD No.-0001	EB No.-000200	1040	200	5
334013	Champahati (CT)	WARD No.-0001	EB No.-000300	598	280	1
334013	Champahati (CT)	WARD No.-0001	EB No.-000400	694	358	-
334013	Champahati (CT)	WARD No.-0001	EB No.-000500	861	637	-
334013	Champahati (CT)	WARD No.-0001	EB No.-000600	1123	659	-
334013	Champahati (CT)	WARD No.-0001	EB No.-000700	600	83	3
334013	Champahati (CT)	WARD No.-0001	EB No.-000800	852	83	-
334013	Champahati (CT)	WARD No.-0001	EB No.-000900	473	41	-
334013	Champahati (CT)	WARD No.-0001	EB No.-001000	535	459	-
334013	Champahati (CT)	WARD No.-0001	EB No.-001100	417	332	-
334013	Champahati (CT)	WARD No.-0001	EB No.-001200	505	413	3
334013	Champahati (CT)	WARD No.-0001	EB No.-001300	638	553	-
334013	Champahati (CT)	WARD No.-0001	EB No.-001400	796	390	-
334013	Champahati (CT)	WARD No.-0001	EB No.-001500	447	171	3
334013	Champahati (CT)	WARD No.-0001	EB No.-001600	596	379	-
334013	Champahati (CT)	WARD No.-0001	EB No.-001700	419	-	-
334013	Champahati (CT)	WARD No.-0001	EB No.-001800	531	-	-
334013	Champahati (CT)	WARD No.-0001	EB No.-001900	469	241	-
334014	Solgohalia (CT)	WARD No.-0001	EB No.-000100	680	54	-
334014	Solgohalia (CT)	WARD No.-0001	EB No.-000200	651	21	1
334014	Solgohalia (CT)	WARD No.-0001	EB No.-000300	608	451	-
334014	Solgohalia (CT)	WARD No.-0001	EB No.-000400	326	259	-
334014	Solgohalia (CT)	WARD No.-0001	EB No.-000500	744	245	-
334014	Solgohalia (CT)	WARD No.-0001	EB No.-000600	601	323	4
334014	Solgohalia (CT)	WARD No.-0001	EB No.-000700	635	14	-
334014	Solgohalia (CT)	WARD No.-0001	EB No.-000800	299	235	-
334014	Solgohalia (CT)	WARD No.-0001	EB No.-000900	500	293	-
334014	Solgohalia (CT)	WARD No.-0001	EB No.-001000	964	355	-
334014	Solgohalia (CT)	WARD No.-0001	EB No.-001100	1095	622	-
334014	Solgohalia (CT)	WARD No.-0001	EB No.-001200	851	705	3
334014	Solgohalia (CT)	WARD No.-0001	EB No.-0013 SUB-EB No.01	461	274	-
334014	Solgohalia (CT)	WARD No.-0001	EB No.-0013 SUB-EB No.02	550	536	-
334014	Solgohalia (CT)	WARD No.-0001	EB No.-001400	408	218	-

APPENDIX TO DISTRICT PRIMARY CENSUS ABSTRACT
TOTAL, SCHEDULED CASTES AND SCHEDULED TRIBES POPULATION - URBAN BLOCK WISE

Location Code	Name of Town	Name of Ward	Boundaries of Urban Block / EB Number	Total Population	Scheduled Castes Population	Scheduled Tribes Population
1	2	3	4	5	6	7
334015	Naridana (CT)	WARD No.-0001	EB No.-000100	444	424	-
334015	Naridana (CT)	WARD No.-0001	EB No.-000200	262	188	-
334015	Naridana (CT)	WARD No.-0001	EB No.-000300	878	799	10
334015	Naridana (CT)	WARD No.-0001	EB No.-000400	519	503	4
334015	Naridana (CT)	WARD No.-0001	EB No.-000500	405	249	2
334015	Naridana (CT)	WARD No.-0001	EB No.-000600	274	195	-
334015	Naridana (CT)	WARD No.-0001	EB No.-000700	238	190	-
334015	Naridana (CT)	WARD No.-0001	EB No.-000800	878	264	-
334015	Naridana (CT)	WARD No.-0001	EB No.-000900	379	218	-
334016	Baruipur (P) (CT)	WARD No.-0001	EB No.-0001 SUB-EB No.01	618	-	-
334016	Baruipur (P) (CT)	WARD No.-0001	EB No.-0001 SUB-EB No.02	623	10	-
334016	Baruipur (P) (CT)	WARD No.-0001	EB No.-0002 SUB-EB No.01	605	-	-
334016	Baruipur (P) (CT)	WARD No.-0001	EB No.-0002 SUB-EB No.02	600	478	-
334016	Baruipur (P) (CT)	WARD No.-0001	EB No.-000300	368	-	-
334016	Baruipur (P) (CT)	WARD No.-0001	EB No.-000400	699	-	-
334016	Baruipur (P) (CT)	WARD No.-0001	EB No.-000500	578	-	-
334016	Baruipur (P) (CT)	WARD No.-0001	EB No.-000600	730	-	-
334016	Baruipur (P) (CT)	WARD No.-0001	EB No.-000700	486	68	-
334016	Baruipur (P) (CT)	WARD No.-0001	EB No.-000800	873	75	-
334016	Baruipur (P) (CT)	WARD No.-0001	EB No.-000900	388	22	-
334016	Baruipur (P) (CT)	WARD No.-0001	EB No.-001000	192	15	-
334016	Baruipur (P) (CT)	WARD No.-0001	EB No.-001100	356	-	-
334016	Baruipur (P) (CT)	WARD No.-0001	EB No.-001200	429	-	-
334016	Baruipur (P) (CT)	WARD No.-0001	EB No.-001300	742	-	-
334016	Baruipur (P) (CT)	WARD No.-0001	EB No.-001400	667	14	-
334016	Baruipur (P) (CT)	WARD No.-0001	EB No.-001500	298	22	-
334016	Baruipur (P) (CT)	WARD No.-0001	EB No.-001600	406	33	2
334016	Baruipur (P) (CT)	WARD No.-0001	EB No.-001700	1078	-	-
334016	Baruipur (P) (CT)	WARD No.-0001	EB No.-001800	664	125	1
334016	Baruipur (P) (CT)	WARD No.-0001	EB No.-001900	657	-	3
334016	Baruipur (P) (CT)	WARD No.-0001	EB No.-002000	379	-	1
334016	Baruipur (P) (CT)	WARD No.-0001	EB No.-002100	636	-	-
334016	Baruipur (P) (CT)	WARD No.-0001	EB No.-002200	825	9	-
334016	Baruipur (P) (CT)	WARD No.-0001	EB No.-002300	693	81	-
334016	Baruipur (P) (CT)	WARD No.-0001	EB No.-002400	366	26	-
334016	Baruipur (P) (CT)	WARD No.-0001	EB No.-002500	504	144	-
334016	Baruipur (P) (CT)	WARD No.-0001	EB No.-002600	276	203	-
334016	Baruipur (P) (CT)	WARD No.-0001	EB No.-002700	782	90	-
334016	Baruipur (P) (CT)	WARD No.-0001	EB No.-002800	553	4	-
334016	Baruipur (P) (CT)	WARD No.-0001	EB No.-002900	674	-	-
334016	Baruipur (P) (CT)	WARD No.-0001	EB No.-003000	705	5	-
334016	Baruipur (P) (CT)	WARD No.-0001	EB No.-003100	780	295	-
334016	Baruipur (P) (CT)	WARD No.-0001	EB No.-003200	1070	7	-
334016	Baruipur (P) (CT)	WARD No.-0001	EB No.-003300	829	756	-

APPENDIX TO DISTRICT PRIMARY CENSUS ABSTRACT
TOTAL, SCHEDULED CASTES AND SCHEDULED TRIBES POPULATION - URBAN BLOCK WISE

Location Code	Name of Town	Name of Ward	Boundaries of Urban Block / EB Number	Total Population	Scheduled Castes Population	Scheduled Tribes Population
1	2	3	4	5	6	7
334016	Baruipur (P) (CT)	WARD No.-0001	EB No.-003400	602	596	-
334016	Baruipur (P) (CT)	WARD No.-0001	EB No.-003500	343	330	-
334016	Baruipur (P) (CT)	WARD No.-0001	EB No.-003600	356	355	-
334017	Salipur (P) (CT)	WARD No.-0001	EB No.-000100	411	69	-
334017	Salipur (P) (CT)	WARD No.-0001	EB No.-000200	778	215	-
334017	Salipur (P) (CT)	WARD No.-0001	EB No.-000300	516	172	-
334017	Salipur (P) (CT)	WARD No.-0001	EB No.-000400	580	206	24
334017	Salipur (P) (CT)	WARD No.-0001	EB No.-000500	548	153	-
334017	Salipur (P) (CT)	WARD No.-0001	EB No.-000600	995	223	2
334017	Salipur (P) (CT)	WARD No.-0001	EB No.-000700	490	159	14
334017	Salipur (P) (CT)	WARD No.-0001	EB No.-000800	773	362	-
334018	Khodar Bazar (CT)	WARD No.-0001	EB No.-000100	399	-	-
334018	Khodar Bazar (CT)	WARD No.-0001	EB No.-000200	276	-	-
334018	Khodar Bazar (CT)	WARD No.-0001	EB No.-000300	587	-	-
334018	Khodar Bazar (CT)	WARD No.-0001	EB No.-000400	969	-	-
334018	Khodar Bazar (CT)	WARD No.-0001	EB No.-000500	461	-	-
334018	Khodar Bazar (CT)	WARD No.-0001	EB No.-000600	570	-	-
334018	Khodar Bazar (CT)	WARD No.-0001	EB No.-000700	808	-	-
334018	Khodar Bazar (CT)	WARD No.-0001	EB No.-000800	923	-	-
334018	Khodar Bazar (CT)	WARD No.-0001	EB No.-000900	668	-	-
334018	Khodar Bazar (CT)	WARD No.-0001	EB No.-001000	699	-	-
334019	Komarhat (CT)	WARD No.-0001	EB No.-000100	525	145	-
334019	Komarhat (CT)	WARD No.-0001	EB No.-000200	1011	-	-
334019	Komarhat (CT)	WARD No.-0001	EB No.-000300	584	6	-
334019	Komarhat (CT)	WARD No.-0001	EB No.-000400	297	130	-
334019	Komarhat (CT)	WARD No.-0001	EB No.-000500	674	-	-
334019	Komarhat (CT)	WARD No.-0001	EB No.-000600	418	-	-
334019	Komarhat (CT)	WARD No.-0001	EB No.-000700	313	4	-
334019	Komarhat (CT)	WARD No.-0001	EB No.-000800	773	-	-
334019	Komarhat (CT)	WARD No.-0001	EB No.-000900	467	4	-
334019	Komarhat (CT)	WARD No.-0001	EB No.-001000	720	-	-
334098	Dhamua (CT)	WARD No.-0001	EB No.-000100	472	252	-
334098	Dhamua (CT)	WARD No.-0001	EB No.-000200	670	-	-
334098	Dhamua (CT)	WARD No.-0001	EB No.-000300	617	403	-
334098	Dhamua (CT)	WARD No.-0001	EB No.-000400	602	336	-
334098	Dhamua (CT)	WARD No.-0001	EB No.-000500	896	-	-
334098	Dhamua (CT)	WARD No.-0001	EB No.-000600	630	16	-
334098	Dhamua (CT)	WARD No.-0001	EB No.-000700	488	3	-
334098	Dhamua (CT)	WARD No.-0001	EB No.-0008 SUB-EB No.01	489	482	-
334098	Dhamua (CT)	WARD No.-0001	EB No.-0008 SUB-EB No.02	616	604	-
334098	Dhamua (CT)	WARD No.-0001	EB No.-000900	567	565	-
334098	Dhamua (CT)	WARD No.-0001	EB No.-001000	317	9	-
334098	Dhamua (CT)	WARD No.-0001	EB No.-001100	739	709	1
334098	Dhamua (CT)	WARD No.-0001	EB No.-001200	328	2	-

APPENDIX TO DISTRICT PRIMARY CENSUS ABSTRACT
TOTAL, SCHEDULED CASTES AND SCHEDULED TRIBES POPULATION - URBAN BLOCK WISE

Location Code	Name of Town	Name of Ward	Boundaries of Urban Block / EB Number	Total Population	Scheduled Castes Population	Scheduled Tribes Population
1	2	3	4	5	6	7
334098	Dhamua (CT)	WARD No.-0001	EB No.-001300	573	511	-
334098	Dhamua (CT)	WARD No.-0001	EB No.-001400	405	109	-
334098	Dhamua (CT)	WARD No.-0001	EB No.-001500	346	179	-
334098	Dhamua (CT)	WARD No.-0001	EB No.-001600	819	506	-
334098	Dhamua (CT)	WARD No.-0001	EB No.-001700	481	468	-
334099	Shyampur (CT)	WARD No.-0001	EB No.-000100	449	322	-
334099	Shyampur (CT)	WARD No.-0001	EB No.-000200	432	-	-
334099	Shyampur (CT)	WARD No.-0001	EB No.-000300	713	578	-
334099	Shyampur (CT)	WARD No.-0001	EB No.-000400	592	140	-
334099	Shyampur (CT)	WARD No.-0001	EB No.-000500	440	243	-
334099	Shyampur (CT)	WARD No.-0001	EB No.-000600	579	-	-
334099	Shyampur (CT)	WARD No.-0001	EB No.-000700	780	-	-
334099	Shyampur (CT)	WARD No.-0001	EB No.-000800	407	407	-
334099	Shyampur (CT)	WARD No.-0001	EB No.-000900	675	-	-
334099	Shyampur (CT)	WARD No.-0001	EB No.-001000	790	-	-
334099	Shyampur (CT)	WARD No.-0001	EB No.-001100	1009	-	-
334099	Shyampur (CT)	WARD No.-0001	EB No.-001200	523	350	-
334099	Shyampur (CT)	WARD No.-0001	EB No.-001300	508	-	-
334099	Shyampur (CT)	WARD No.-0001	EB No.-001400	337	-	-
334099	Shyampur (CT)	WARD No.-0001	EB No.-001500	422	-	-
334099	Shyampur (CT)	WARD No.-0001	EB No.-001600	788	67	-
334099	Shyampur (CT)	WARD No.-0001	EB No.-001700	536	-	-
334099	Shyampur (CT)	WARD No.-0001	EB No.-001800	701	344	-
334099	Shyampur (CT)	WARD No.-0001	EB No.-001900	1038	-	-
334099	Shyampur (CT)	WARD No.-0001	EB No.-002000	535	-	-
334099	Shyampur (CT)	WARD No.-0001	EB No.-002100	700	-	-
334099	Shyampur (CT)	WARD No.-0001	EB No.-002200	693	-	1
334099	Shyampur (CT)	WARD No.-0001	EB No.-002300	922	-	-
334099	Shyampur (CT)	WARD No.-0001	EB No.-002400	932	-	-
334099	Shyampur (CT)	WARD No.-0001	EB No.-002500	529	516	-
334099	Shyampur (CT)	WARD No.-0001	EB No.-002600	393	388	-
334099	Shyampur (CT)	WARD No.-0001	EB No.-002700	626	621	-
334099	Shyampur (CT)	WARD No.-0001	EB No.-002800	322	7	-
334099	Shyampur (CT)	WARD No.-0001	EB No.-002900	464	7	-
334099	Shyampur (CT)	WARD No.-0001	EB No.-003000	671	-	-
334099	Shyampur (CT)	WARD No.-0001	EB No.-003100	600	3	-
334099	Shyampur (CT)	WARD No.-0001	EB No.-003200	442	-	-
334099	Shyampur (CT)	WARD No.-0001	EB No.-003300	775	260	-
334099	Shyampur (CT)	WARD No.-0001	EB No.-0034 SUB-EB No.01	543	518	-
334099	Shyampur (CT)	WARD No.-0001	EB No.-0034 SUB-EB No.02	118	9	94
334099	Shyampur (CT)	WARD No.-0001	EB No.-003500	502	455	9
334099	Shyampur (CT)	WARD No.-0001	EB No.-003600	538	447	-
334100	Nainan (CT)	WARD No.-0001	EB No.-000100	688	-	-
334100	Nainan (CT)	WARD No.-0001	EB No.-000200	699	-	-

APPENDIX TO DISTRICT PRIMARY CENSUS ABSTRACT
TOTAL, SCHEDULED CASTES AND SCHEDULED TRIBES POPULATION - URBAN BLOCK WISE

Location Code	Name of Town	Name of Ward	Boundaries of Urban Block / EB Number	Total Population	Scheduled Castes Population	Scheduled Tribes Population
1	2	3	4	5	6	7
334100	Nainan (CT)	WARD No.-0001	EB No.-000300	412	-	-
334100	Nainan (CT)	WARD No.-0001	EB No.-000400	606	-	-
334100	Nainan (CT)	WARD No.-0001	EB No.-000500	683	-	-
334100	Nainan (CT)	WARD No.-0001	EB No.-000600	598	-	-
334100	Nainan (CT)	WARD No.-0001	EB No.-000700	318	-	-
334100	Nainan (CT)	WARD No.-0001	EB No.-000800	318	-	-
334100	Nainan (CT)	WARD No.-0001	EB No.-000900	878	-	-
334100	Nainan (CT)	WARD No.-0001	EB No.-001000	579	-	-
334100	Nainan (CT)	WARD No.-0001	EB No.-001100	490	-	-
334100	Nainan (CT)	WARD No.-0001	EB No.-001200	503	67	-
334101	Uttar Kalas (CT)	WARD No.-0001	EB No.-000100	930	2	-
334101	Uttar Kalas (CT)	WARD No.-0001	EB No.-000200	511	-	-
334101	Uttar Kalas (CT)	WARD No.-0001	EB No.-000300	537	-	-
334101	Uttar Kalas (CT)	WARD No.-0001	EB No.-000400	418	-	-
334101	Uttar Kalas (CT)	WARD No.-0001	EB No.-000500	360	-	-
334101	Uttar Kalas (CT)	WARD No.-0001	EB No.-000600	619	-	-
334101	Uttar Kalas (CT)	WARD No.-0001	EB No.-000700	907	-	-
334101	Uttar Kalas (CT)	WARD No.-0001	EB No.-000800	827	-	-
334101	Uttar Kalas (CT)	WARD No.-0001	EB No.-000900	640	-	-
334101	Uttar Kalas (CT)	WARD No.-0001	EB No.-001000	386	-	-
334101	Uttar Kalas (CT)	WARD No.-0001	EB No.-001100	339	134	-
334102	Dihi Kalas (CT)	WARD No.-0001	EB No.-000100	643	-	-
334102	Dihi Kalas (CT)	WARD No.-0001	EB No.-000200	691	-	-
334102	Dihi Kalas (CT)	WARD No.-0001	EB No.-000300	549	224	-
334102	Dihi Kalas (CT)	WARD No.-0001	EB No.-000400	404	-	-
334102	Dihi Kalas (CT)	WARD No.-0001	EB No.-000500	291	-	-
334102	Dihi Kalas (CT)	WARD No.-0001	EB No.-000600	562	348	-
334102	Dihi Kalas (CT)	WARD No.-0001	EB No.-000700	602	-	-
334102	Dihi Kalas (CT)	WARD No.-0001	EB No.-000800	762	-	-
334102	Dihi Kalas (CT)	WARD No.-0001	EB No.-000900	761	-	-
334102	Dihi Kalas (CT)	WARD No.-0001	EB No.-001000	582	-	-
334102	Dihi Kalas (CT)	WARD No.-0001	EB No.-001100	930	-	-
334102	Dihi Kalas (CT)	WARD No.-0001	EB No.-001200	735	-	-
334102	Dihi Kalas (CT)	WARD No.-0001	EB No.-001300	788	-	-
334102	Dihi Kalas (CT)	WARD No.-0001	EB No.-001400	704	-	-
334102	Dihi Kalas (CT)	WARD No.-0001	EB No.-001500	507	248	-
334102	Dihi Kalas (CT)	WARD No.-0001	EB No.-001600	170	170	-
334102	Dihi Kalas (CT)	WARD No.-0001	EB No.-001700	557	-	-
334102	Dihi Kalas (CT)	WARD No.-0001	EB No.-001800	810	-	-
334102	Dihi Kalas (CT)	WARD No.-0001	EB No.-001900	446	-	-
334103	Swangrampur (CT)	WARD No.-0001	EB No.-000100	774	-	-
334103	Swangrampur (CT)	WARD No.-0001	EB No.-000200	821	-	-
334103	Swangrampur (CT)	WARD No.-0001	EB No.-000300	688	-	-
334103	Swangrampur (CT)	WARD No.-0001	EB No.-000400	518	-	-

APPENDIX TO DISTRICT PRIMARY CENSUS ABSTRACT
TOTAL, SCHEDULED CASTES AND SCHEDULED TRIBES POPULATION - URBAN BLOCK WISE

Location Code	Name of Town	Name of Ward	Boundaries of Urban Block / EB Number	Total Population	Scheduled Castes Population	Scheduled Tribes Population
1	2	3	4	5	6	7
334103	Swangrampur (CT)	WARD No.-0001	EB No.-000500	693	-	-
334103	Swangrampur (CT)	WARD No.-0001	EB No.-000600	393	-	-
334103	Swangrampur (CT)	WARD No.-0001	EB No.-000700	904	18	-
334103	Swangrampur (CT)	WARD No.-0001	EB No.-000800	908	-	-
334104	Bilandapur (CT)	WARD No.-0001	EB No.-000100	573	21	-
334104	Bilandapur (CT)	WARD No.-0001	EB No.-0002 SUB-EB No.01	897	-	-
334104	Bilandapur (CT)	WARD No.-0001	EB No.-0002 SUB-EB No.02	408	-	-
334104	Bilandapur (CT)	WARD No.-0001	EB No.-000300	617	-	-
334104	Bilandapur (CT)	WARD No.-0001	EB No.-000400	812	-	-
334104	Bilandapur (CT)	WARD No.-0001	EB No.-000500	849	-	-
334104	Bilandapur (CT)	WARD No.-0001	EB No.-000600	1003	-	-
334104	Bilandapur (CT)	WARD No.-0001	EB No.-000700	225	-	-
334104	Bilandapur (CT)	WARD No.-0001	EB No.-000800	155	20	-
334104	Bilandapur (CT)	WARD No.-0001	EB No.-000900	255	-	-
334104	Bilandapur (CT)	WARD No.-0001	EB No.-001000	415	-	-
334104	Bilandapur (CT)	WARD No.-0001	EB No.-001100	121	-	-
334105	Magrahat (CT)	WARD No.-0001	EB No.-000100	664	10	-
334105	Magrahat (CT)	WARD No.-0001	EB No.-000200	621	378	-
334105	Magrahat (CT)	WARD No.-0001	EB No.-000300	593	-	-
334105	Magrahat (CT)	WARD No.-0001	EB No.-000400	394	28	-
334105	Magrahat (CT)	WARD No.-0001	EB No.-000500	415	99	-
334105	Magrahat (CT)	WARD No.-0001	EB No.-000600	570	-	-
334105	Magrahat (CT)	WARD No.-0001	EB No.-000700	432	13	-
334105	Magrahat (CT)	WARD No.-0001	EB No.-000800	476	-	-
334105	Magrahat (CT)	WARD No.-0001	EB No.-000900	141	-	-
334105	Magrahat (CT)	WARD No.-0001	EB No.-001000	375	290	-
334105	Magrahat (CT)	WARD No.-0001	EB No.-001100	457	12	-
334105	Magrahat (CT)	WARD No.-0001	EB No.-001200	417	-	-
334105	Magrahat (CT)	WARD No.-0001	EB No.-001300	127	-	-
334105	Magrahat (CT)	WARD No.-0001	EB No.-001400	225	-	-
334105	Magrahat (CT)	WARD No.-0001	EB No.-001500	228	44	-
334105	Magrahat (CT)	WARD No.-0001	EB No.-0016 SUB-EB No.01	675	40	-
334105	Magrahat (CT)	WARD No.-0001	EB No.-0016 SUB-EB No.02	461	56	-
334105	Magrahat (CT)	WARD No.-0001	EB No.-0017 SUB-EB No.01	551	-	-
334105	Magrahat (CT)	WARD No.-0001	EB No.-0017 SUB-EB No.02	517	134	-
334105	Magrahat (CT)	WARD No.-0001	EB No.-001800	802	265	1
334105	Magrahat (CT)	WARD No.-0001	EB No.-0019 SUB-EB No.01	676	654	1
334105	Magrahat (CT)	WARD No.-0001	EB No.-0019 SUB-EB No.02	339	280	-
334105	Magrahat (CT)	WARD No.-0001	EB No.-002000	486	483	-
334105	Magrahat (CT)	WARD No.-0001	EB No.-002100	714	229	-
334105	Magrahat (CT)	WARD No.-0001	EB No.-002200	851	-	-
334105	Magrahat (CT)	WARD No.-0001	EB No.-002300	716	-	-
334105	Magrahat (CT)	WARD No.-0001	EB No.-002400	824	-	-
334105	Magrahat (CT)	WARD No.-0001	EB No.-002500	618	407	-

APPENDIX TO DISTRICT PRIMARY CENSUS ABSTRACT
TOTAL, SCHEDULED CASTES AND SCHEDULED TRIBES POPULATION - URBAN BLOCK WISE

Location Code	Name of Town	Name of Ward	Boundaries of Urban Block / EB Number	Total Population	Scheduled Castes Population	Scheduled Tribes Population
1	2	3	4	5	6	7
334105	Magrahat (CT)	WARD No.-0001	EB No.-002600	836	-	-
334105	Magrahat (CT)	WARD No.-0001	EB No.-002700	658	-	-
334105	Magrahat (CT)	WARD No.-0001	EB No.-0028 SUB-EB No.01	742	-	-
334105	Magrahat (CT)	WARD No.-0001	EB No.-0028 SUB-EB No.02	371	-	-
334105	Magrahat (CT)	WARD No.-0001	EB No.-002900	420	420	-
334187	Ajodhyanagar (CT)	WARD No.-0001	EB No.-000100	654	149	-
334187	Ajodhyanagar (CT)	WARD No.-0001	EB No.-000200	764	-	-
334187	Ajodhyanagar (CT)	WARD No.-0001	EB No.-000300	526	-	-
334187	Ajodhyanagar (CT)	WARD No.-0001	EB No.-000400	456	-	-
334187	Ajodhyanagar (CT)	WARD No.-0001	EB No.-000500	491	-	-
334187	Ajodhyanagar (CT)	WARD No.-0001	EB No.-000600	301	18	-
334187	Ajodhyanagar (CT)	WARD No.-0001	EB No.-000700	738	-	-
334187	Ajodhyanagar (CT)	WARD No.-0001	EB No.-000800	479	293	-
334188	Sirakol (CT)	WARD No.-0001	EB No.-000900	499	-	-
334188	Sirakol (CT)	WARD No.-0001	EB No.-001000	432	4	-
334188	Sirakol (CT)	WARD No.-0001	EB No.-001100	666	50	-
334188	Sirakol (CT)	WARD No.-0001	EB No.-001200	320	45	-
334188	Sirakol (CT)	WARD No.-0001	EB No.-001300	700	-	-
334188	Sirakol (CT)	WARD No.-0001	EB No.-001400	631	-	-
334188	Sirakol (CT)	WARD No.-0001	EB No.-0015 SUB-EB No.01	531	213	-
334188	Sirakol (CT)	WARD No.-0001	EB No.-0015 SUB-EB No.02	543	234	-
334188	Sirakol (CT)	WARD No.-0001	EB No.-0016 SUB-EB No.01	513	295	-
334188	Sirakol (CT)	WARD No.-0001	EB No.-0016 SUB-EB No.02	595	-	-
334188	Sirakol (CT)	WARD No.-0001	EB No.-001700	678	47	-
334188	Sirakol (CT)	WARD No.-0001	EB No.-001800	498	291	-
334188	Sirakol (CT)	WARD No.-0001	EB No.-001900	556	534	2
334188	Sirakol (CT)	WARD No.-0001	EB No.-002000	672	628	-
334188	Sirakol (CT)	WARD No.-0001	EB No.-002100	635	262	-
334188	Sirakol (CT)	WARD No.-0001	EB No.-002200	390	330	-
334188	Sirakol (CT)	WARD No.-0001	EB No.-002300	535	493	3
334188	Sirakol (CT)	WARD No.-0001	EB No.-002400	276	270	-
334188	Sirakol (CT)	WARD No.-0001	EB No.-002500	580	265	-
334189	Uttar Bishnupur (CT)	WARD No.-0001	EB No.-002600	314	-	-
334189	Uttar Bishnupur (CT)	WARD No.-0001	EB No.-002700	304	-	-
334189	Uttar Bishnupur (CT)	WARD No.-0001	EB No.-002800	460	90	-
334189	Uttar Bishnupur (CT)	WARD No.-0001	EB No.-002900	574	-	-
334189	Uttar Bishnupur (CT)	WARD No.-0001	EB No.-003000	712	277	69
334189	Uttar Bishnupur (CT)	WARD No.-0001	EB No.-0031 SUB-EB No.01	526	-	-
334189	Uttar Bishnupur (CT)	WARD No.-0001	EB No.-0031 SUB-EB No.02	533	-	-
334189	Uttar Bishnupur (CT)	WARD No.-0001	EB No.-003200	763	-	-
334189	Uttar Bishnupur (CT)	WARD No.-0001	EB No.-003300	517	-	-
334190	Ghola Noapara (CT)	WARD No.-0001	EB No.-003400	737	-	-
334190	Ghola Noapara (CT)	WARD No.-0001	EB No.-0035 SUB-EB No.01	443	-	-
334190	Ghola Noapara (CT)	WARD No.-0001	EB No.-0035 SUB-EB No.02	398	-	-

APPENDIX TO DISTRICT PRIMARY CENSUS ABSTRACT
TOTAL, SCHEDULED CASTES AND SCHEDULED TRIBES POPULATION - URBAN BLOCK WISE

Location Code	Name of Town	Name of Ward	Boundaries of Urban Block / EB Number	Total Population	Scheduled Castes Population	Scheduled Tribes Population
1	2	3	4	5	6	7
334190	Ghola Noapara (CT)	WARD No.-0001	EB No.-003600	524	-	-
334190	Ghola Noapara (CT)	WARD No.-0001	EB No.-003700	650	-	-
334190	Ghola Noapara (CT)	WARD No.-0001	EB No.-003800	619	-	-
334190	Ghola Noapara (CT)	WARD No.-0001	EB No.-003900	447	155	-
334190	Ghola Noapara (CT)	WARD No.-0001	EB No.-004000	625	-	-
334190	Ghola Noapara (CT)	WARD No.-0001	EB No.-004100	510	-	-
334190	Ghola Noapara (CT)	WARD No.-0001	EB No.-004200	489	-	-
334190	Ghola Noapara (CT)	WARD No.-0001	EB No.-004300	768	-	-
334191	Usthi (CT)	WARD No.-0001	EB No.-004400	757	675	-
334191	Usthi (CT)	WARD No.-0001	EB No.-004500	307	78	-
334191	Usthi (CT)	WARD No.-0001	EB No.-004600	1288	561	-
334191	Usthi (CT)	WARD No.-0001	EB No.-004700	252	17	-
334191	Usthi (CT)	WARD No.-0001	EB No.-004800	209	195	-
334191	Usthi (CT)	WARD No.-0001	EB No.-0049 SUB-EB No.01	449	57	-
334191	Usthi (CT)	WARD No.-0001	EB No.-0049 SUB-EB No.02	438	131	-
334191	Usthi (CT)	WARD No.-0001	EB No.-0050 SUB-EB No.01	458	22	-
334191	Usthi (CT)	WARD No.-0001	EB No.-0050 SUB-EB No.02	349	75	-
334191	Usthi (CT)	WARD No.-0001	EB No.-0051 SUB-EB No.01	446	170	-
334191	Usthi (CT)	WARD No.-0001	EB No.-0051 SUB-EB No.02	492	-	-
334191	Usthi (CT)	WARD No.-0001	EB No.-005200	785	-	-
334192	Barijpur (CT)	WARD No.-0001	EB No.-0053 SUB-EB No.01	351	-	-
334192	Barijpur (CT)	WARD No.-0001	EB No.-0053 SUB-EB No.02	488	-	-
334192	Barijpur (CT)	WARD No.-0001	EB No.-005400	553	-	-
334192	Barijpur (CT)	WARD No.-0001	EB No.-005500	531	-	-
334192	Barijpur (CT)	WARD No.-0001	EB No.-005600	422	-	-
334192	Barijpur (CT)	WARD No.-0001	EB No.-0057 SUB-EB No.01	350	-	-
334192	Barijpur (CT)	WARD No.-0001	EB No.-0057 SUB-EB No.02	464	-	-
334192	Barijpur (CT)	WARD No.-0001	EB No.-005800	311	-	-
334192	Barijpur (CT)	WARD No.-0001	EB No.-005900	451	-	-
334192	Barijpur (CT)	WARD No.-0001	EB No.-006000	751	-	-
334192	Barijpur (CT)	WARD No.-0001	EB No.-0061 SUB-EB No.01	471	-	-
334192	Barijpur (CT)	WARD No.-0001	EB No.-0061 SUB-EB No.02	393	-	-
334193	Uttar Kusum (CT)	WARD No.-0001	EB No.-0062 SUB-EB No.01	613	-	-
334193	Uttar Kusum (CT)	WARD No.-0001	EB No.-0062 SUB-EB No.02	421	-	-
334193	Uttar Kusum (CT)	WARD No.-0001	EB No.-006300	429	-	-
334193	Uttar Kusum (CT)	WARD No.-0001	EB No.-006400	705	-	-
334193	Uttar Kusum (CT)	WARD No.-0001	EB No.-006500	297	-	-
334193	Uttar Kusum (CT)	WARD No.-0001	EB No.-006600	487	-	-
334193	Uttar Kusum (CT)	WARD No.-0001	EB No.-006700	434	-	-
334193	Uttar Kusum (CT)	WARD No.-0001	EB No.-0068 SUB-EB No.01	477	-	-
334193	Uttar Kusum (CT)	WARD No.-0001	EB No.-0068 SUB-EB No.02	396	-	-
334193	Uttar Kusum (CT)	WARD No.-0001	EB No.-006900	534	-	-
334193	Uttar Kusum (CT)	WARD No.-0001	EB No.-007000	367	-	-
334193	Uttar Kusum (CT)	WARD No.-0001	EB No.-007100	443	-	-

APPENDIX TO DISTRICT PRIMARY CENSUS ABSTRACT
TOTAL, SCHEDULED CASTES AND SCHEDULED TRIBES POPULATION - URBAN BLOCK WISE

Location Code	Name of Town	Name of Ward	Boundaries of Urban Block / EB Number	Total Population	Scheduled Castes Population	Scheduled Tribes Population
1	2	3	4	5	6	7
334193	Uttar Kusum (CT)	WARD No.-0001	EB No.-007200	566	-	-
334193	Uttar Kusum (CT)	WARD No.-0001	EB No.-007300	477	-	-
334193	Uttar Kusum (CT)	WARD No.-0001	EB No.-007400	632	-	-
334193	Uttar Kusum (CT)	WARD No.-0001	EB No.-0075 SUB-EB No.01	488	-	-
334193	Uttar Kusum (CT)	WARD No.-0001	EB No.-0075 SUB-EB No.02	399	-	-
334193	Uttar Kusum (CT)	WARD No.-0001	EB No.-007600	555	-	-
334193	Uttar Kusum (CT)	WARD No.-0001	EB No.-007700	599	-	-
334193	Uttar Kusum (CT)	WARD No.-0001	EB No.-007800	699	-	-
334193	Uttar Kusum (CT)	WARD No.-0001	EB No.-007900	698	-	-
334194	Kalikapota (CT)	WARD No.-0001	EB No.-008000	785	-	-
334194	Kalikapota (CT)	WARD No.-0001	EB No.-008100	387	-	-
334194	Kalikapota (CT)	WARD No.-0001	EB No.-008200	426	-	-
334194	Kalikapota (CT)	WARD No.-0001	EB No.-008300	790	-	-
334194	Kalikapota (CT)	WARD No.-0001	EB No.-008400	728	-	-
334194	Kalikapota (CT)	WARD No.-0001	EB No.-008500	682	-	-
334194	Kalikapota (CT)	WARD No.-0001	EB No.-008600	436	-	-
334194	Kalikapota (CT)	WARD No.-0001	EB No.-008700	558	-	-
334194	Kalikapota (CT)	WARD No.-0001	EB No.-008800	554	-	-
334194	Kalikapota (CT)	WARD No.-0001	EB No.-008900	602	-	-
334194	Kalikapota (CT)	WARD No.-0001	EB No.-009000	576	-	-
334194	Kalikapota (CT)	WARD No.-0001	EB No.-009100	505	-	-
334194	Kalikapota (CT)	WARD No.-0001	EB No.-009200	422	-	-
334194	Kalikapota (CT)	WARD No.-0001	EB No.-009300	667	-	-
334194	Kalikapota (CT)	WARD No.-0001	EB No.-009400	463	-	-
334194	Kalikapota (CT)	WARD No.-0001	EB No.-009500	634	-	-
334194	Kalikapota (CT)	WARD No.-0001	EB No.-009600	510	-	-
334194	Kalikapota (CT)	WARD No.-0001	EB No.-009700	766	-	-
334194	Kalikapota (CT)	WARD No.-0001	EB No.-009800	656	-	-
334194	Kalikapota (CT)	WARD No.-0001	EB No.-009900	652	-	-
334194	Kalikapota (CT)	WARD No.-0001	EB No.-010000	659	413	-
334194	Kalikapota (CT)	WARD No.-0001	EB No.-010100	628	67	1
334195	Bamna (CT)	WARD No.-0001	EB No.-010200	550	-	-
334195	Bamna (CT)	WARD No.-0001	EB No.-010300	560	-	-
334195	Bamna (CT)	WARD No.-0001	EB No.-010400	665	-	-
334195	Bamna (CT)	WARD No.-0001	EB No.-010500	506	-	-
334195	Bamna (CT)	WARD No.-0001	EB No.-010600	534	159	-
334195	Bamna (CT)	WARD No.-0001	EB No.-010700	476	456	-
334195	Bamna (CT)	WARD No.-0001	EB No.-010800	614	-	-
334195	Bamna (CT)	WARD No.-0001	EB No.-010900	612	191	-
334325	Hasimnagar (CT)	WARD No.-0001	EB No.-000100	542	-	-
334325	Hasimnagar (CT)	WARD No.-0001	EB No.-000200	653	15	-
334325	Hasimnagar (CT)	WARD No.-0001	EB No.-000300	876	-	-
334325	Hasimnagar (CT)	WARD No.-0001	EB No.-000400	748	135	-
334325	Hasimnagar (CT)	WARD No.-0001	EB No.-000500	564	54	-

APPENDIX TO DISTRICT PRIMARY CENSUS ABSTRACT
TOTAL, SCHEDULED CASTES AND SCHEDULED TRIBES POPULATION - URBAN BLOCK WISE

Location Code	Name of Town	Name of Ward	Boundaries of Urban Block / EB Number	Total Population	Scheduled Castes Population	Scheduled Tribes Population
1	2	3	4	5	6	7
334325	Hasimnagar (CT)	WARD No.-0001	EB No.-000600	458	88	-
334325	Hasimnagar (CT)	WARD No.-0001	EB No.-000700	709	1	-
334325	Hasimnagar (CT)	WARD No.-0001	EB No.-000800	717	518	-
334326	Baneshwarpur (CT)	WARD No.-0001	EB No.-000100	769	40	-
334326	Baneshwarpur (CT)	WARD No.-0001	EB No.-000200	532	1	23
334326	Baneshwarpur (CT)	WARD No.-0001	EB No.-000300	624	56	-
334326	Baneshwarpur (CT)	WARD No.-0001	EB No.-000400	474	28	-
334326	Baneshwarpur (CT)	WARD No.-0001	EB No.-000500	608	304	-
334326	Baneshwarpur (CT)	WARD No.-0001	EB No.-000600	609	-	-
334326	Baneshwarpur (CT)	WARD No.-0001	EB No.-0007 SUB-EB No.01	755	-	-
334326	Baneshwarpur (CT)	WARD No.-0001	EB No.-0007 SUB-EB No.02	370	352	-
334327	Chandpala Anantapathpur (CT)	WARD No.-0001	EB No.-000100	164	-	-
334327	Chandpala Anantapathpur (CT)	WARD No.-0001	EB No.-000200	555	72	-
334327	Chandpala Anantapathpur (CT)	WARD No.-0001	EB No.-000300	695	273	-
334327	Chandpala Anantapathpur (CT)	WARD No.-0001	EB No.-000400	550	26	-
334327	Chandpala Anantapathpur (CT)	WARD No.-0001	EB No.-000500	674	454	-
334327	Chandpala Anantapathpur (CT)	WARD No.-0001	EB No.-000600	714	116	-
334327	Chandpala Anantapathpur (CT)	WARD No.-0001	EB No.-000700	734	180	1
334327	Chandpala Anantapathpur (CT)	WARD No.-0001	EB No.-000800	601	-	-
334327	Chandpala Anantapathpur (CT)	WARD No.-0001	EB No.-000900	599	-	-
334328	Fatepur (CT)	WARD No.-0001	EB No.-000100	976	4	-
334328	Fatepur (CT)	WARD No.-0001	EB No.-000200	685	170	-
334328	Fatepur (CT)	WARD No.-0001	EB No.-000300	649	207	-
334328	Fatepur (CT)	WARD No.-0001	EB No.-000400	984	101	-
334328	Fatepur (CT)	WARD No.-0001	EB No.-000500	583	-	-
334328	Fatepur (CT)	WARD No.-0001	EB No.-000600	710	29	-
334328	Fatepur (CT)	WARD No.-0001	EB No.-000700	399	7	-
334328	Fatepur (CT)	WARD No.-0001	EB No.-000800	781	-	-
334328	Fatepur (CT)	WARD No.-0001	EB No.-000900	973	34	-
334328	Fatepur (CT)	WARD No.-0001	EB No.-001000	244	-	-
334328	Fatepur (CT)	WARD No.-0001	EB No.-001100	388	84	-
334328	Fatepur (CT)	WARD No.-0001	EB No.-001200	733	23	-
334397	Masat (CT)	WARD No.-0001	EB No.-000100	773	-	-
334397	Masat (CT)	WARD No.-0001	EB No.-000200	577	2	-
334397	Masat (CT)	WARD No.-0001	EB No.-000300	701	-	-
334397	Masat (CT)	WARD No.-0001	EB No.-000400	677	-	-
334397	Masat (CT)	WARD No.-0001	EB No.-000500	692	-	-
334397	Masat (CT)	WARD No.-0001	EB No.-0006 SUB-EB No.01	521	-	-
334397	Masat (CT)	WARD No.-0001	EB No.-0006 SUB-EB No.02	504	1	-
334397	Masat (CT)	WARD No.-0001	EB No.-000700	499	-	-
334397	Masat (CT)	WARD No.-0001	EB No.-000800	895	-	-
334398	Sangrampur (CT)	WARD No.-0001	EB No.-000100	185	1	-
334398	Sangrampur (CT)	WARD No.-0001	EB No.-000200	601	-	-
334398	Sangrampur (CT)	WARD No.-0001	EB No.-0003 SUB-EB No.01	641	-	-

APPENDIX TO DISTRICT PRIMARY CENSUS ABSTRACT
TOTAL, SCHEDULED CASTES AND SCHEDULED TRIBES POPULATION - URBAN BLOCK WISE

Location Code	Name of Town	Name of Ward	Boundaries of Urban Block / EB Number	Total Population	Scheduled Castes Population	Scheduled Tribes Population
1	2	3	4	5	6	7
334398	Sangrampur (CT)	WARD No.-0001	EB No.-0003 SUB-EB No.02	624	-	-
334398	Sangrampur (CT)	WARD No.-0001	EB No.-0004 SUB-EB No.01	535	-	-
334398	Sangrampur (CT)	WARD No.-0001	EB No.-0004 SUB-EB No.02	587	-	-
334398	Sangrampur (CT)	WARD No.-0001	EB No.-0005 SUB-EB No.01	653	27	-
334398	Sangrampur (CT)	WARD No.-0001	EB No.-0005 SUB-EB No.02	470	-	-
334398	Sangrampur (CT)	WARD No.-0001	EB No.-000600	736	-	-
334398	Sangrampur (CT)	WARD No.-0001	EB No.-000700	632	-	-
334399	Mohanpur (CT)	WARD No.-0001	EB No.-000100	578	-	-
334399	Mohanpur (CT)	WARD No.-0001	EB No.-000200	656	35	-
334399	Mohanpur (CT)	WARD No.-0001	EB No.-000300	901	-	-
334399	Mohanpur (CT)	WARD No.-0001	EB No.-000400	728	-	-
334399	Mohanpur (CT)	WARD No.-0001	EB No.-000500	737	-	-
334399	Mohanpur (CT)	WARD No.-0001	EB No.-000600	612	-	-
334399	Mohanpur (CT)	WARD No.-0001	EB No.-000700	633	46	-
334400	Durganagar (CT)	WARD No.-0001	EB No.-000100	700	315	-
334400	Durganagar (CT)	WARD No.-0001	EB No.-000200	667	-	-
334400	Durganagar (CT)	WARD No.-0001	EB No.-000300	586	9	-
334400	Durganagar (CT)	WARD No.-0001	EB No.-000400	641	114	-
334400	Durganagar (CT)	WARD No.-0001	EB No.-000500	805	409	1
334400	Durganagar (CT)	WARD No.-0001	EB No.-000600	797	226	-
334400	Durganagar (CT)	WARD No.-0001	EB No.-000700	462	6	-
334491	Patdaha (CT)	WARD No.-0001	EB No.-029600	652	272	-
334491	Patdaha (CT)	WARD No.-0001	EB No.-029700	948	-	-
334491	Patdaha (CT)	WARD No.-0001	EB No.-029800	761	-	-
334491	Patdaha (CT)	WARD No.-0001	EB No.-029900	822	6	-
334491	Patdaha (CT)	WARD No.-0001	EB No.-030000	667	-	-
334491	Patdaha (CT)	WARD No.-0001	EB No.-030100	783	29	-
334491	Patdaha (CT)	WARD No.-0001	EB No.-030200	360	156	-
334672	Berandari Bagaria (CT)	WARD No.-0001	EB No.-000100	811	-	-
334672	Berandari Bagaria (CT)	WARD No.-0001	EB No.-000200	782	206	-
334672	Berandari Bagaria (CT)	WARD No.-0001	EB No.-0003 SUB-EB No.01	605	-	-
334672	Berandari Bagaria (CT)	WARD No.-0001	EB No.-0003 SUB-EB No.02	589	-	-
334672	Berandari Bagaria (CT)	WARD No.-0001	EB No.-000400	535	220	-
334672	Berandari Bagaria (CT)	WARD No.-0001	EB No.-000500	758	-	-
334672	Berandari Bagaria (CT)	WARD No.-0001	EB No.-0006 SUB-EB No.01	392	-	-
334672	Berandari Bagaria (CT)	WARD No.-0001	EB No.-0006 SUB-EB No.02	432	-	-
334672	Berandari Bagaria (CT)	WARD No.-0001	EB No.-000700	647	4	1
334672	Berandari Bagaria (CT)	WARD No.-0001	EB No.-000800	633	-	-
334672	Berandari Bagaria (CT)	WARD No.-0001	EB No.-000900	512	21	-
334672	Berandari Bagaria (CT)	WARD No.-0001	EB No.-0010 SUB-EB No.01	492	-	-
334672	Berandari Bagaria (CT)	WARD No.-0001	EB No.-0010 SUB-EB No.02	416	-	-
334672	Berandari Bagaria (CT)	WARD No.-0001	EB No.-001100	508	-	-
334672	Berandari Bagaria (CT)	WARD No.-0001	EB No.-001200	673	567	1
334672	Berandari Bagaria (CT)	WARD No.-0001	EB No.-0013 SUB-EB No.01	652	-	-

APPENDIX TO DISTRICT PRIMARY CENSUS ABSTRACT
TOTAL, SCHEDULED CASTES AND SCHEDULED TRIBES POPULATION - URBAN BLOCK WISE

Location Code	Name of Town	Name of Ward	Boundaries of Urban Block / EB Number	Total Population	Scheduled Castes Population	Scheduled Tribes Population
1	2	3	4	5	6	7
334672	Berandari Bagaria (CT)	WARD No.-0001	EB No.-0013 SUB-EB No.02	390	-	-
334672	Berandari Bagaria (CT)	WARD No.-0001	EB No.-0014 SUB-EB No.01	695	-	-
334672	Berandari Bagaria (CT)	WARD No.-0001	EB No.-0014 SUB-EB No.02	226	-	-
334673	Dhola (CT)	WARD No.-0001	EB No.-0001 SUB-EB No.01	597	-	-
334673	Dhola (CT)	WARD No.-0001	EB No.-0001 SUB-EB No.02	569	-	-
334673	Dhola (CT)	WARD No.-0001	EB No.-000200	485	-	-
334673	Dhola (CT)	WARD No.-0001	EB No.-0003 SUB-EB No.01	635	100	-
334673	Dhola (CT)	WARD No.-0001	EB No.-0003 SUB-EB No.02	601	1	-
334673	Dhola (CT)	WARD No.-0001	EB No.-000400	763	-	-
334673	Dhola (CT)	WARD No.-0001	EB No.-000500	548	315	-
334673	Dhola (CT)	WARD No.-0001	EB No.-000600	464	-	-
334673	Dhola (CT)	WARD No.-0001	EB No.-000700	683	-	-
334673	Dhola (CT)	WARD No.-0001	EB No.-000800	459	-	-
334783	Chandpur (M) (CT)	WARD No.-0001	EB No.-000100	573	488	-
334783	Chandpur (M) (CT)	WARD No.-0001	EB No.-000200	605	600	-
334783	Chandpur (M) (CT)	WARD No.-0001	EB No.-000300	714	699	-
334783	Chandpur (M) (CT)	WARD No.-0001	EB No.-000400	561	84	-
334783	Chandpur (M) (CT)	WARD No.-0001	EB No.-000500	598	589	-
334783	Chandpur (M) (CT)	WARD No.-0001	EB No.-000600	605	438	-
334783	Chandpur (M) (CT)	WARD No.-0001	EB No.-000700	921	11	-
334783	Chandpur (M) (CT)	WARD No.-0001	EB No.-0008 SUB-EB No.01	652	-	-
334783	Chandpur (M) (CT)	WARD No.-0001	EB No.-0008 SUB-EB No.02	536	-	-
334783	Chandpur (M) (CT)	WARD No.-0001	EB No.-000900	489	489	-
334783	Chandpur (M) (CT)	WARD No.-0001	EB No.-001000	523	520	-
334784	Bangsidharpur (M) (P) (CT)	WARD No.-0001	EB No.-000100	867	-	-
334784	Bangsidharpur (M) (P) (CT)	WARD No.-0001	EB No.-000200	679	336	-
334784	Bangsidharpur (M) (P) (CT)	WARD No.-0001	EB No.-000300	565	530	-
334784	Bangsidharpur (M) (P) (CT)	WARD No.-0001	EB No.-000400	622	9	-
334784	Bangsidharpur (M) (P) (CT)	WARD No.-0001	EB No.-000500	582	-	-
334784	Bangsidharpur (M) (P) (CT)	WARD No.-0001	EB No.-000600	908	-	-
334784	Bangsidharpur (M) (P) (CT)	WARD No.-0001	EB No.-0007 SUB-EB No.01	477	-	-
334784	Bangsidharpur (M) (P) (CT)	WARD No.-0001	EB No.-0007 SUB-EB No.02	518	-	-
334785	Purba Bishnupur (M) (CT)	WARD No.-0001	EB No.-000100	776	-	-
334785	Purba Bishnupur (M) (CT)	WARD No.-0001	EB No.-000200	591	-	-
334785	Purba Bishnupur (M) (CT)	WARD No.-0001	EB No.-0003 SUB-EB No.01	521	314	-
334785	Purba Bishnupur (M) (CT)	WARD No.-0001	EB No.-0003 SUB-EB No.02	548	404	-
334785	Purba Bishnupur (M) (CT)	WARD No.-0001	EB No.-000400	663	242	-
334785	Purba Bishnupur (M) (CT)	WARD No.-0001	EB No.-000500	640	440	3
334785	Purba Bishnupur (M) (CT)	WARD No.-0001	EB No.-000600	343	-	-
334785	Purba Bishnupur (M) (CT)	WARD No.-0001	EB No.-000700	554	15	-
334785	Purba Bishnupur (M) (CT)	WARD No.-0001	EB No.-0008 SUB-EB No.01	477	-	-
334785	Purba Bishnupur (M) (CT)	WARD No.-0001	EB No.-0008 SUB-EB No.02	487	-	-
334785	Purba Bishnupur (M) (CT)	WARD No.-0001	EB No.-000900	497	439	-
334785	Purba Bishnupur (M) (CT)	WARD No.-0001	EB No.-001000	767	-	-

APPENDIX TO DISTRICT PRIMARY CENSUS ABSTRACT
TOTAL, SCHEDULED CASTES AND SCHEDULED TRIBES POPULATION - URBAN BLOCK WISE

Location Code	Name of Town	Name of Ward	Boundaries of Urban Block / EB Number	Total Population	Scheduled Castes Population	Scheduled Tribes Population
1	2	3	4	5	6	7
334785	Purba Bishnupur (M) (CT)	WARD No.-0001	EB No.-001100	787	3	-
334785	Purba Bishnupur (M) (CT)	WARD No.-0001	EB No.-0012 SUB-EB No.01	495	-	-
334785	Purba Bishnupur (M) (CT)	WARD No.-0001	EB No.-0012 SUB-EB No.02	417	-	-
334785	Purba Bishnupur (M) (CT)	WARD No.-0001	EB No.-001300	687	-	-
334785	Purba Bishnupur (M) (CT)	WARD No.-0001	EB No.-001400	598	277	-
334785	Purba Bishnupur (M) (CT)	WARD No.-0001	EB No.-001500	523	446	-
334785	Purba Bishnupur (M) (CT)	WARD No.-0001	EB No.-001600	518	461	-
334785	Purba Bishnupur (M) (CT)	WARD No.-0001	EB No.-0017 SUB-EB No.01	664	128	-
334785	Purba Bishnupur (M) (CT)	WARD No.-0001	EB No.-0017 SUB-EB No.02	721	45	-
334785	Purba Bishnupur (M) (CT)	WARD No.-0001	EB No.-001800	786	147	-
334881	Purba Ranaghat (CT)	WARD No.-0001	EB No.-000100	328	308	-
334881	Purba Ranaghat (CT)	WARD No.-0001	EB No.-000200	612	538	-
334881	Purba Ranaghat (CT)	WARD No.-0001	EB No.-000300	659	108	-
334881	Purba Ranaghat (CT)	WARD No.-0001	EB No.-000400	572	529	-
334881	Purba Ranaghat (CT)	WARD No.-0001	EB No.-000500	852	212	1
334881	Purba Ranaghat (CT)	WARD No.-0001	EB No.-000600	527	-	-
334881	Purba Ranaghat (CT)	WARD No.-0001	EB No.-000700	537	-	-
334881	Purba Ranaghat (CT)	WARD No.-0001	EB No.-000800	740	-	-
334881	Purba Ranaghat (CT)	WARD No.-0001	EB No.-000900	380	-	-
334882	Lalpur (CT)	WARD No.-0001	EB No.-000100	547	-	-
334882	Lalpur (CT)	WARD No.-0001	EB No.-000200	507	-	-
334882	Lalpur (CT)	WARD No.-0001	EB No.-000300	630	-	-
334882	Lalpur (CT)	WARD No.-0001	EB No.-000400	372	-	-
334882	Lalpur (CT)	WARD No.-0001	EB No.-000500	1014	-	-
334882	Lalpur (CT)	WARD No.-0001	EB No.-000600	833	-	-
334882	Lalpur (CT)	WARD No.-0001	EB No.-000700	372	-	-
334882	Lalpur (CT)	WARD No.-0001	EB No.-000800	416	-	-
334883	Krishna Chandrapur (CT)	WARD No.-0001	EB No.-000100	685	-	-
334883	Krishna Chandrapur (CT)	WARD No.-0001	EB No.-0002 SUB-EB No.01	584	15	-
334883	Krishna Chandrapur (CT)	WARD No.-0001	EB No.-0002 SUB-EB No.02	593	-	-
334883	Krishna Chandrapur (CT)	WARD No.-0001	EB No.-000300	468	198	-
334883	Krishna Chandrapur (CT)	WARD No.-0001	EB No.-000400	378	273	-
334883	Krishna Chandrapur (CT)	WARD No.-0001	EB No.-000500	468	-	-
334883	Krishna Chandrapur (CT)	WARD No.-0001	EB No.-000600	283	-	-
334883	Krishna Chandrapur (CT)	WARD No.-0001	EB No.-000700	444	165	-
334883	Krishna Chandrapur (CT)	WARD No.-0001	EB No.-000800	567	-	-
334883	Krishna Chandrapur (CT)	WARD No.-0001	EB No.-000900	242	-	-
334883	Krishna Chandrapur (CT)	WARD No.-0001	EB No.-001000	346	-	-
334883	Krishna Chandrapur (CT)	WARD No.-0001	EB No.-001100	419	-	-
334883	Krishna Chandrapur (CT)	WARD No.-0001	EB No.-001200	433	-	-
334883	Krishna Chandrapur (CT)	WARD No.-0001	EB No.-001300	562	17	-
334883	Krishna Chandrapur (CT)	WARD No.-0001	EB No.-001400	820	252	-
334883	Krishna Chandrapur (CT)	WARD No.-0001	EB No.-001500	538	-	-
334883	Krishna Chandrapur (CT)	WARD No.-0001	EB No.-001600	316	39	-

APPENDIX TO DISTRICT PRIMARY CENSUS ABSTRACT
TOTAL, SCHEDULED CASTES AND SCHEDULED TRIBES POPULATION - URBAN BLOCK WISE

Location Code	Name of Town	Name of Ward	Boundaries of Urban Block / EB Number	Total Population	Scheduled Castes Population	Scheduled Tribes Population
1	2	3	4	5	6	7
334884	Mathurapur (CT)	WARD No.-0001	EB No.-000100	474	17	-
334884	Mathurapur (CT)	WARD No.-0001	EB No.-000200	471	173	-
334884	Mathurapur (CT)	WARD No.-0001	EB No.-000300	844	116	-
334884	Mathurapur (CT)	WARD No.-0001	EB No.-000400	462	171	-
334884	Mathurapur (CT)	WARD No.-0001	EB No.-000500	358	106	-
334884	Mathurapur (CT)	WARD No.-0001	EB No.-000600	184	-	-
334884	Mathurapur (CT)	WARD No.-0001	EB No.-000700	630	285	-
334884	Mathurapur (CT)	WARD No.-0001	EB No.-000800	203	-	-
334884	Mathurapur (CT)	WARD No.-0001	EB No.-000900	588	-	-
334884	Mathurapur (CT)	WARD No.-0001	EB No.-001000	302	100	-
334884	Mathurapur (CT)	WARD No.-0001	EB No.-001100	173	167	-
334884	Mathurapur (CT)	WARD No.-0001	EB No.-001200	825	363	-
334884	Mathurapur (CT)	WARD No.-0001	EB No.-001300	516	98	-
334884	Mathurapur (CT)	WARD No.-0001	EB No.-001400	400	-	-
334884	Mathurapur (CT)	WARD No.-0001	EB No.-001500	252	-	-
334884	Mathurapur (CT)	WARD No.-0001	EB No.-001600	206	1	-
334884	Mathurapur (CT)	WARD No.-0001	EB No.-001700	450	-	-
334884	Mathurapur (CT)	WARD No.-0001	EB No.-001800	459	-	-
334952	Raynagar (CT)	WARD No.-0001	EB No.-000100	757	23	-
334952	Raynagar (CT)	WARD No.-0001	EB No.-0002 SUB-EB No.01	538	-	-
334952	Raynagar (CT)	WARD No.-0001	EB No.-0002 SUB-EB No.02	545	70	-
334952	Raynagar (CT)	WARD No.-0001	EB No.-000300	953	584	-
334952	Raynagar (CT)	WARD No.-0001	EB No.-000400	625	583	-
334952	Raynagar (CT)	WARD No.-0001	EB No.-000500	566	418	-
334952	Raynagar (CT)	WARD No.-0001	EB No.-000600	838	729	1
334952	Raynagar (CT)	WARD No.-0001	EB No.-000700	771	665	3
334953	Kalikapur Barasat (CT)	WARD No.-0001	EB No.-000100	749	566	-
334953	Kalikapur Barasat (CT)	WARD No.-0001	EB No.-000200	585	494	-
334953	Kalikapur Barasat (CT)	WARD No.-0001	EB No.-000300	587	402	-
334953	Kalikapur Barasat (CT)	WARD No.-0001	EB No.-000400	673	299	-
334953	Kalikapur Barasat (CT)	WARD No.-0001	EB No.-000500	831	797	-
334953	Kalikapur Barasat (CT)	WARD No.-0001	EB No.-000600	538	230	1
334953	Kalikapur Barasat (CT)	WARD No.-0001	EB No.-000700	782	319	3
334953	Kalikapur Barasat (CT)	WARD No.-0001	EB No.-000800	733	104	11
334953	Kalikapur Barasat (CT)	WARD No.-0001	EB No.-000900	626	246	-
334954	Baharu (CT)	WARD No.-0001	EB No.-000100	438	-	-
334954	Baharu (CT)	WARD No.-0001	EB No.-000200	682	-	-
334954	Baharu (CT)	WARD No.-0001	EB No.-000300	749	-	-
334954	Baharu (CT)	WARD No.-0001	EB No.-000400	431	11	-
334954	Baharu (CT)	WARD No.-0001	EB No.-000500	650	12	-
334954	Baharu (CT)	WARD No.-0001	EB No.-0006 SUB-EB No.01	544	-	-
334954	Baharu (CT)	WARD No.-0001	EB No.-0006 SUB-EB No.02	621	-	-
334954	Baharu (CT)	WARD No.-0001	EB No.-000700	983	-	-
334954	Baharu (CT)	WARD No.-0001	EB No.-000800	545	-	-

APPENDIX TO DISTRICT PRIMARY CENSUS ABSTRACT
TOTAL, SCHEDULED CASTES AND SCHEDULED TRIBES POPULATION - URBAN BLOCK WISE

Location Code	Name of Town	Name of Ward	Boundaries of Urban Block / EB Number	Total Population	Scheduled Castes Population	Scheduled Tribes Population
1	2	3	4	5	6	7
334954	Baharu (CT)	WARD No.-0001	EB No.-000900	371	-	-
334954	Baharu (CT)	WARD No.-0001	EB No.-001000	614	528	-
334954	Baharu (CT)	WARD No.-0001	EB No.-001100	547	540	-
334954	Baharu (CT)	WARD No.-0001	EB No.-001200	587	361	-
334954	Baharu (CT)	WARD No.-0001	EB No.-001300	588	49	-
334954	Baharu (CT)	WARD No.-0001	EB No.-001400	759	145	-
334954	Baharu (CT)	WARD No.-0001	EB No.-001500	509	92	-
334954	Baharu (CT)	WARD No.-0001	EB No.-001600	288	22	-
334954	Baharu (CT)	WARD No.-0001	EB No.-001700	595	56	-
334954	Baharu (CT)	WARD No.-0001	EB No.-001800	342	1	-
334954	Baharu (CT)	WARD No.-0001	EB No.-001900	446	207	-
334954	Baharu (CT)	WARD No.-0001	EB No.-002000	454	1	-
334954	Baharu (CT)	WARD No.-0001	EB No.-002100	445	55	-
334954	Baharu (CT)	WARD No.-0001	EB No.-002200	662	28	-
334954	Baharu (CT)	WARD No.-0001	EB No.-002300	621	-	-
334954	Baharu (CT)	WARD No.-0001	EB No.-002400	865	829	-
334954	Baharu (CT)	WARD No.-0001	EB No.-002500	614	13	-
334954	Baharu (CT)	WARD No.-0001	EB No.-002600	545	33	-
334954	Baharu (CT)	WARD No.-0001	EB No.-002700	660	68	-
334955	Uttarparanij (CT)	WARD No.-0001	EB No.-000100	571	350	8
334955	Uttarparanij (CT)	WARD No.-0001	EB No.-000200	545	65	-
334955	Uttarparanij (CT)	WARD No.-0001	EB No.-000300	809	131	-
334955	Uttarparanij (CT)	WARD No.-0001	EB No.-000400	624	-	-
334955	Uttarparanij (CT)	WARD No.-0001	EB No.-000500	634	136	-
334955	Uttarparanij (CT)	WARD No.-0001	EB No.-000600	751	105	-
334955	Uttarparanij (CT)	WARD No.-0001	EB No.-000700	745	-	-
334955	Uttarparanij (CT)	WARD No.-0001	EB No.-000800	691	135	-
334955	Uttarparanij (CT)	WARD No.-0001	EB No.-000900	719	-	-
334955	Uttarparanij (CT)	WARD No.-0001	EB No.-001000	721	1	-
334956	Alipur (CT)	WARD No.-0001	EB No.-000100	567	-	-
334956	Alipur (CT)	WARD No.-0001	EB No.-000200	597	-	-
334956	Alipur (CT)	WARD No.-0001	EB No.-000300	561	-	-
334956	Alipur (CT)	WARD No.-0001	EB No.-000400	838	-	-
334956	Alipur (CT)	WARD No.-0001	EB No.-000500	612	-	-
334956	Alipur (CT)	WARD No.-0001	EB No.-000600	725	-	-
334956	Alipur (CT)	WARD No.-0001	EB No.-000700	813	-	-
334956	Alipur (CT)	WARD No.-0001	EB No.-000800	549	-	-
334956	Alipur (CT)	WARD No.-0001	EB No.-000900	675	-	-
334957	Uttar Durgapur (CT)	WARD No.-0001	EB No.-000100	524	-	-
334957	Uttar Durgapur (CT)	WARD No.-0001	EB No.-000200	714	-	-
334957	Uttar Durgapur (CT)	WARD No.-0001	EB No.-000300	1018	-	-
334957	Uttar Durgapur (CT)	WARD No.-0001	EB No.-000400	811	-	-
334957	Uttar Durgapur (CT)	WARD No.-0001	EB No.-000500	554	25	-
334957	Uttar Durgapur (CT)	WARD No.-0001	EB No.-000600	366	-	-

APPENDIX TO DISTRICT PRIMARY CENSUS ABSTRACT
TOTAL, SCHEDULED CASTES AND SCHEDULED TRIBES POPULATION - URBAN BLOCK WISE

Location Code	Name of Town	Name of Ward	Boundaries of Urban Block / EB Number	Total Population	Scheduled Castes Population	Scheduled Tribes Population
1	2	3	4	5	6	7
334957	Uttar Durgapur (CT)	WARD No.-0001	EB No.-000700	608	-	-
334957	Uttar Durgapur (CT)	WARD No.-0001	EB No.-000800	695	-	-
334957	Uttar Durgapur (CT)	WARD No.-0001	EB No.-000900	433	-	-
335005	Nimpith (CT)	WARD No.-0001	EB No.-001800	642	81	-
335005	Nimpith (CT)	WARD No.-0001	EB No.-001900	502	183	-
335005	Nimpith (CT)	WARD No.-0001	EB No.-002000	406	10	-
335005	Nimpith (CT)	WARD No.-0001	EB No.-0021 SUB-EB No.01	429	365	1
335005	Nimpith (CT)	WARD No.-0001	EB No.-0021 SUB-EB No.02	557	-	-
335005	Nimpith (CT)	WARD No.-0001	EB No.-002200	522	197	-
335005	Nimpith (CT)	WARD No.-0001	EB No.-002300	435	8	-
335005	Nimpith (CT)	WARD No.-0001	EB No.-002400	623	72	-
335005	Nimpith (CT)	WARD No.-0001	EB No.-002500	390	247	-
335005	Nimpith (CT)	WARD No.-0001	EB No.-002600	287	216	-
335005	Nimpith (CT)	WARD No.-0001	EB No.-002700	411	304	-
335005	Nimpith (CT)	WARD No.-0001	EB No.-002800	496	17	1
335005	Nimpith (CT)	WARD No.-0001	EB No.-002900	679	64	-
335005	Nimpith (CT)	WARD No.-0001	EB No.-003000	372	241	-
335005	Nimpith (CT)	WARD No.-0001	EB No.-003100	526	35	-
335005	Nimpith (CT)	WARD No.-0001	EB No.-003200	737	6	-
335006	Tulshighata (CT)	WARD No.-0001	EB No.-003300	786	345	-
335006	Tulshighata (CT)	WARD No.-0001	EB No.-003400	534	168	-
335006	Tulshighata (CT)	WARD No.-0001	EB No.-003500	240	72	-
335006	Tulshighata (CT)	WARD No.-0001	EB No.-003600	326	117	-
335006	Tulshighata (CT)	WARD No.-0001	EB No.-003700	505	16	-
335006	Tulshighata (CT)	WARD No.-0001	EB No.-003800	892	30	-
335006	Tulshighata (CT)	WARD No.-0001	EB No.-003900	838	446	-
335006	Tulshighata (CT)	WARD No.-0001	EB No.-004000	245	44	-
335119	Basanti (CT)	WARD No.-0001	EB No.-054800	551	69	71
335119	Basanti (CT)	WARD No.-0001	EB No.-054900	324	202	-
335119	Basanti (CT)	WARD No.-0001	EB No.-055000	368	155	-
335119	Basanti (CT)	WARD No.-0001	EB No.-055100	365	189	10
335119	Basanti (CT)	WARD No.-0001	EB No.-055200	428	63	6
335119	Basanti (CT)	WARD No.-0001	EB No.-055300	838	54	-
335119	Basanti (CT)	WARD No.-0001	EB No.-055400	468	-	-
335119	Basanti (CT)	WARD No.-0001	EB No.-055500	414	69	5
335119	Basanti (CT)	WARD No.-0001	EB No.-055600	753	137	-
335119	Basanti (CT)	WARD No.-0001	EB No.-055700	657	224	-
335119	Basanti (CT)	WARD No.-0001	EB No.-055800	838	-	-
335119	Basanti (CT)	WARD No.-0001	EB No.-055900	621	112	5
801743	Maheshtala (M)	WARD No.-0001	EB No.-000100	534	18	10
801743	Maheshtala (M)	WARD No.-0001	EB No.-000200	634	173	-
801743	Maheshtala (M)	WARD No.-0001	EB No.-000300	312	-	-
801743	Maheshtala (M)	WARD No.-0001	EB No.-000400	720	14	-
801743	Maheshtala (M)	WARD No.-0001	EB No.-0005 SUB-EB No.01	440	19	-

APPENDIX TO DISTRICT PRIMARY CENSUS ABSTRACT
TOTAL, SCHEDULED CASTES AND SCHEDULED TRIBES POPULATION - URBAN BLOCK WISE

Location Code	Name of Town	Name of Ward	Boundaries of Urban Block / EB Number	Total Population	Scheduled Castes Population	Scheduled Tribes Population
1	2	3	4	5	6	7
801743	Maheshtala (M)	WARD No.-0001	EB No.-0005 SUB-EB No.02	311	-	-
801743	Maheshtala (M)	WARD No.-0001	EB No.-000600	290	-	-
801743	Maheshtala (M)	WARD No.-0001	EB No.-000700	540	25	28
801743	Maheshtala (M)	WARD No.-0001	EB No.-000800	550	40	-
801743	Maheshtala (M)	WARD No.-0001	EB No.-000900	349	7	2
801743	Maheshtala (M)	WARD No.-0001	EB No.-001000	379	-	-
801743	Maheshtala (M)	WARD No.-0001	EB No.-001100	357	-	-
801743	Maheshtala (M)	WARD No.-0001	EB No.-001200	701	54	-
801743	Maheshtala (M)	WARD No.-0001	EB No.-001300	688	-	-
801743	Maheshtala (M)	WARD No.-0001	EB No.-001400	244	-	-
801743	Maheshtala (M)	WARD No.-0001	EB No.-075500	409	54	-
801743	Maheshtala (M)	WARD No.-0001	EB No.-075600	493	39	-
801743	Maheshtala (M)	WARD No.-0002	EB No.-001500	432	19	-
801743	Maheshtala (M)	WARD No.-0002	EB No.-001600	361	-	-
801743	Maheshtala (M)	WARD No.-0002	EB No.-001700	611	27	-
801743	Maheshtala (M)	WARD No.-0002	EB No.-001800	463	-	-
801743	Maheshtala (M)	WARD No.-0002	EB No.-001900	388	123	-
801743	Maheshtala (M)	WARD No.-0002	EB No.-002000	601	193	8
801743	Maheshtala (M)	WARD No.-0002	EB No.-002100	520	108	33
801743	Maheshtala (M)	WARD No.-0002	EB No.-002200	512	174	86
801743	Maheshtala (M)	WARD No.-0002	EB No.-002300	673	4	-
801743	Maheshtala (M)	WARD No.-0002	EB No.-002400	632	-	-
801743	Maheshtala (M)	WARD No.-0002	EB No.-002500	336	46	6
801743	Maheshtala (M)	WARD No.-0002	EB No.-002600	289	69	8
801743	Maheshtala (M)	WARD No.-0002	EB No.-002700	243	135	-
801743	Maheshtala (M)	WARD No.-0002	EB No.-002800	302	13	-
801743	Maheshtala (M)	WARD No.-0002	EB No.-002900	549	-	-
801743	Maheshtala (M)	WARD No.-0002	EB No.-003000	732	12	-
801743	Maheshtala (M)	WARD No.-0002	EB No.-003100	527	3	-
801743	Maheshtala (M)	WARD No.-0002	EB No.-0032 SUB-EB No.01	638	5	-
801743	Maheshtala (M)	WARD No.-0002	EB No.-0032 SUB-EB No.02	234	-	-
801743	Maheshtala (M)	WARD No.-0002	EB No.-003300	468	104	20
801743	Maheshtala (M)	WARD No.-0002	EB No.-075400	471	-	-
801743	Maheshtala (M)	WARD No.-0003	EB No.-003400	526	41	-
801743	Maheshtala (M)	WARD No.-0003	EB No.-003500	380	62	-
801743	Maheshtala (M)	WARD No.-0003	EB No.-003600	354	-	-
801743	Maheshtala (M)	WARD No.-0003	EB No.-003700	365	-	-
801743	Maheshtala (M)	WARD No.-0003	EB No.-003800	309	-	-
801743	Maheshtala (M)	WARD No.-0003	EB No.-003900	302	-	-
801743	Maheshtala (M)	WARD No.-0003	EB No.-004000	620	-	-
801743	Maheshtala (M)	WARD No.-0003	EB No.-004100	721	-	-
801743	Maheshtala (M)	WARD No.-0003	EB No.-004200	758	-	-
801743	Maheshtala (M)	WARD No.-0003	EB No.-004300	691	-	-
801743	Maheshtala (M)	WARD No.-0003	EB No.-004400	427	65	-

APPENDIX TO DISTRICT PRIMARY CENSUS ABSTRACT
TOTAL, SCHEDULED CASTES AND SCHEDULED TRIBES POPULATION - URBAN BLOCK WISE

Location Code	Name of Town	Name of Ward	Boundaries of Urban Block / EB Number	Total Population	Scheduled Castes Population	Scheduled Tribes Population
1	2	3	4	5	6	7
801743	Maheshtala (M)	WARD No.-0003	EB No.-004500	139	-	-
801743	Maheshtala (M)	WARD No.-0003	EB No.-004600	207	-	-
801743	Maheshtala (M)	WARD No.-0003	EB No.-004700	751	-	-
801743	Maheshtala (M)	WARD No.-0003	EB No.-004800	596	-	-
801743	Maheshtala (M)	WARD No.-0003	EB No.-004900	540	-	-
801743	Maheshtala (M)	WARD No.-0003	EB No.-005000	681	9	-
801743	Maheshtala (M)	WARD No.-0003	EB No.-005100	409	-	-
801743	Maheshtala (M)	WARD No.-0003	EB No.-005200	178	-	-
801743	Maheshtala (M)	WARD No.-0003	EB No.-005300	429	-	-
801743	Maheshtala (M)	WARD No.-0003	EB No.-005400	751	-	-
801743	Maheshtala (M)	WARD No.-0003	EB No.-074900	657	5	-
801743	Maheshtala (M)	WARD No.-0003	EB No.-075000	439	7	2
801743	Maheshtala (M)	WARD No.-0004	EB No.-005500	580	-	-
801743	Maheshtala (M)	WARD No.-0004	EB No.-0056 SUB-EB No.01	534	-	-
801743	Maheshtala (M)	WARD No.-0004	EB No.-0056 SUB-EB No.02	458	-	-
801743	Maheshtala (M)	WARD No.-0004	EB No.-005700	857	-	-
801743	Maheshtala (M)	WARD No.-0004	EB No.-005800	323	-	-
801743	Maheshtala (M)	WARD No.-0004	EB No.-005900	656	-	-
801743	Maheshtala (M)	WARD No.-0004	EB No.-0060 SUB-EB No.01	372	-	-
801743	Maheshtala (M)	WARD No.-0004	EB No.-0060 SUB-EB No.02	361	-	-
801743	Maheshtala (M)	WARD No.-0004	EB No.-006100	731	-	-
801743	Maheshtala (M)	WARD No.-0004	EB No.-006200	581	-	-
801743	Maheshtala (M)	WARD No.-0004	EB No.-006300	738	-	-
801743	Maheshtala (M)	WARD No.-0004	EB No.-0064 SUB-EB No.01	395	-	-
801743	Maheshtala (M)	WARD No.-0004	EB No.-0064 SUB-EB No.02	434	-	-
801743	Maheshtala (M)	WARD No.-0004	EB No.-006500	637	-	-
801743	Maheshtala (M)	WARD No.-0004	EB No.-006600	713	-	-
801743	Maheshtala (M)	WARD No.-0004	EB No.-006700	716	-	-
801743	Maheshtala (M)	WARD No.-0004	EB No.-006800	438	14	-
801743	Maheshtala (M)	WARD No.-0004	EB No.-076300	732	-	-
801743	Maheshtala (M)	WARD No.-0004	EB No.-077100	564	-	-
801743	Maheshtala (M)	WARD No.-0005	EB No.-0069 SUB-EB No.01	490	-	-
801743	Maheshtala (M)	WARD No.-0005	EB No.-0069 SUB-EB No.02	495	-	-
801743	Maheshtala (M)	WARD No.-0005	EB No.-007000	664	-	-
801743	Maheshtala (M)	WARD No.-0005	EB No.-007100	654	-	-
801743	Maheshtala (M)	WARD No.-0005	EB No.-007200	429	-	-
801743	Maheshtala (M)	WARD No.-0005	EB No.-007300	600	-	-
801743	Maheshtala (M)	WARD No.-0005	EB No.-007400	835	-	-
801743	Maheshtala (M)	WARD No.-0005	EB No.-007500	704	-	-
801743	Maheshtala (M)	WARD No.-0005	EB No.-007600	273	-	-
801743	Maheshtala (M)	WARD No.-0005	EB No.-007700	759	-	-
801743	Maheshtala (M)	WARD No.-0005	EB No.-007800	354	-	-
801743	Maheshtala (M)	WARD No.-0005	EB No.-007900	619	-	-
801743	Maheshtala (M)	WARD No.-0005	EB No.-008000	464	-	-

APPENDIX TO DISTRICT PRIMARY CENSUS ABSTRACT
TOTAL, SCHEDULED CASTES AND SCHEDULED TRIBES POPULATION - URBAN BLOCK WISE

Location Code	Name of Town	Name of Ward	Boundaries of Urban Block / EB Number	Total Population	Scheduled Castes Population	Scheduled Tribes Population
1	2	3	4	5	6	7
801743	Maheshtala (M)	WARD No.-0005	EB No.-008100	522	-	-
801743	Maheshtala (M)	WARD No.-0005	EB No.-008200	770	-	-
801743	Maheshtala (M)	WARD No.-0005	EB No.-008300	343	-	-
801743	Maheshtala (M)	WARD No.-0005	EB No.-008400	275	-	-
801743	Maheshtala (M)	WARD No.-0005	EB No.-008500	573	-	-
801743	Maheshtala (M)	WARD No.-0005	EB No.-008600	562	-	-
801743	Maheshtala (M)	WARD No.-0005	EB No.-008700	414	-	-
801743	Maheshtala (M)	WARD No.-0005	EB No.-008800	573	-	-
801743	Maheshtala (M)	WARD No.-0005	EB No.-077000	544	-	-
801743	Maheshtala (M)	WARD No.-0005	EB No.-079700	327	-	-
801743	Maheshtala (M)	WARD No.-0006	EB No.-008900	594	-	-
801743	Maheshtala (M)	WARD No.-0006	EB No.-009000	706	22	-
801743	Maheshtala (M)	WARD No.-0006	EB No.-009100	692	-	-
801743	Maheshtala (M)	WARD No.-0006	EB No.-009200	641	146	-
801743	Maheshtala (M)	WARD No.-0006	EB No.-009300	518	-	-
801743	Maheshtala (M)	WARD No.-0006	EB No.-009400	699	38	-
801743	Maheshtala (M)	WARD No.-0006	EB No.-009500	575	91	-
801743	Maheshtala (M)	WARD No.-0006	EB No.-009600	575	-	-
801743	Maheshtala (M)	WARD No.-0006	EB No.-009700	399	-	-
801743	Maheshtala (M)	WARD No.-0006	EB No.-009800	449	-	-
801743	Maheshtala (M)	WARD No.-0006	EB No.-009900	657	-	-
801743	Maheshtala (M)	WARD No.-0006	EB No.-010000	570	-	-
801743	Maheshtala (M)	WARD No.-0006	EB No.-010100	786	-	-
801743	Maheshtala (M)	WARD No.-0006	EB No.-010200	829	-	-
801743	Maheshtala (M)	WARD No.-0006	EB No.-010300	656	-	-
801743	Maheshtala (M)	WARD No.-0006	EB No.-0104 SUB-EB No.01	696	-	-
801743	Maheshtala (M)	WARD No.-0006	EB No.-0104 SUB-EB No.02	226	-	-
801743	Maheshtala (M)	WARD No.-0006	EB No.-010500	588	-	-
801743	Maheshtala (M)	WARD No.-0006	EB No.-010600	314	-	-
801743	Maheshtala (M)	WARD No.-0006	EB No.-010700	540	-	-
801743	Maheshtala (M)	WARD No.-0006	EB No.-010800	542	-	-
801743	Maheshtala (M)	WARD No.-0006	EB No.-010900	567	-	-
801743	Maheshtala (M)	WARD No.-0006	EB No.-0110 SUB-EB No.01	513	-	-
801743	Maheshtala (M)	WARD No.-0006	EB No.-0110 SUB-EB No.02	479	-	-
801743	Maheshtala (M)	WARD No.-0006	EB No.-011100	825	-	-
801743	Maheshtala (M)	WARD No.-0006	EB No.-0112 SUB-EB No.01	393	-	-
801743	Maheshtala (M)	WARD No.-0006	EB No.-0112 SUB-EB No.02	484	-	-
801743	Maheshtala (M)	WARD No.-0007	EB No.-011300	535	-	-
801743	Maheshtala (M)	WARD No.-0007	EB No.-0114 SUB-EB No.01	406	10	-
801743	Maheshtala (M)	WARD No.-0007	EB No.-0114 SUB-EB No.02	474	36	9
801743	Maheshtala (M)	WARD No.-0007	EB No.-011500	359	-	-
801743	Maheshtala (M)	WARD No.-0007	EB No.-0116 SUB-EB No.01	647	3	-
801743	Maheshtala (M)	WARD No.-0007	EB No.-0116 SUB-EB No.02	466	-	-
801743	Maheshtala (M)	WARD No.-0007	EB No.-011700	736	4	3

APPENDIX TO DISTRICT PRIMARY CENSUS ABSTRACT
TOTAL, SCHEDULED CASTES AND SCHEDULED TRIBES POPULATION - URBAN BLOCK WISE

Location Code	Name of Town	Name of Ward	Boundaries of Urban Block / EB Number	Total Population	Scheduled Castes Population	Scheduled Tribes Population
1	2	3	4	5	6	7
801743	Maheshtala (M)	WARD No.-0007	EB No.-011800	698	8	-
801743	Maheshtala (M)	WARD No.-0007	EB No.-011900	548	-	-
801743	Maheshtala (M)	WARD No.-0007	EB No.-012000	339	13	-
801743	Maheshtala (M)	WARD No.-0007	EB No.-012100	476	-	-
801743	Maheshtala (M)	WARD No.-0007	EB No.-012200	619	-	-
801743	Maheshtala (M)	WARD No.-0007	EB No.-012300	533	-	-
801743	Maheshtala (M)	WARD No.-0007	EB No.-012400	516	-	11
801743	Maheshtala (M)	WARD No.-0007	EB No.-012500	635	-	-
801743	Maheshtala (M)	WARD No.-0007	EB No.-012600	493	-	-
801743	Maheshtala (M)	WARD No.-0007	EB No.-012700	373	-	-
801743	Maheshtala (M)	WARD No.-0007	EB No.-012800	485	22	97
801743	Maheshtala (M)	WARD No.-0007	EB No.-012900	604	-	-
801743	Maheshtala (M)	WARD No.-0007	EB No.-0130 SUB-EB No.01	562	5	-
801743	Maheshtala (M)	WARD No.-0007	EB No.-0130 SUB-EB No.02	505	-	-
801743	Maheshtala (M)	WARD No.-0007	EB No.-013100	613	-	-
801743	Maheshtala (M)	WARD No.-0007	EB No.-013200	714	-	-
801743	Maheshtala (M)	WARD No.-0007	EB No.-013300	402	-	-
801743	Maheshtala (M)	WARD No.-0007	EB No.-076800	621	-	-
801743	Maheshtala (M)	WARD No.-0007	EB No.-077300	570	6	7
801743	Maheshtala (M)	WARD No.-0007	EB No.-077500	339	35	6
801743	Maheshtala (M)	WARD No.-0007	EB No.-077600	337	62	1
801743	Maheshtala (M)	WARD No.-0007	EB No.-077800	581	4	4
801743	Maheshtala (M)	WARD No.-0007	EB No.-078200	527	41	-
801743	Maheshtala (M)	WARD No.-0007	EB No.-078300	585	33	-
801743	Maheshtala (M)	WARD No.-0007	EB No.-078400	100	-	-
801743	Maheshtala (M)	WARD No.-0007	EB No.-078600	452	5	-
801743	Maheshtala (M)	WARD No.-0007	EB No.-078800	384	204	11
801743	Maheshtala (M)	WARD No.-0008	EB No.-013400	644	-	1
801743	Maheshtala (M)	WARD No.-0008	EB No.-0135 SUB-EB No.01	464	-	-
801743	Maheshtala (M)	WARD No.-0008	EB No.-0135 SUB-EB No.02	379	22	-
801743	Maheshtala (M)	WARD No.-0008	EB No.-013600	667	4	-
801743	Maheshtala (M)	WARD No.-0008	EB No.-013700	772	-	-
801743	Maheshtala (M)	WARD No.-0008	EB No.-013800	437	-	-
801743	Maheshtala (M)	WARD No.-0008	EB No.-013900	256	25	-
801743	Maheshtala (M)	WARD No.-0008	EB No.-014000	213	7	-
801743	Maheshtala (M)	WARD No.-0008	EB No.-014100	407	-	-
801743	Maheshtala (M)	WARD No.-0008	EB No.-014200	767	-	-
801743	Maheshtala (M)	WARD No.-0008	EB No.-014300	549	-	-
801743	Maheshtala (M)	WARD No.-0008	EB No.-014400	469	-	-
801743	Maheshtala (M)	WARD No.-0008	EB No.-014500	678	-	-
801743	Maheshtala (M)	WARD No.-0008	EB No.-014600	898	-	-
801743	Maheshtala (M)	WARD No.-0008	EB No.-014700	432	-	-
801743	Maheshtala (M)	WARD No.-0008	EB No.-014800	748	-	-
801743	Maheshtala (M)	WARD No.-0008	EB No.-014900	475	-	-

APPENDIX TO DISTRICT PRIMARY CENSUS ABSTRACT
TOTAL, SCHEDULED CASTES AND SCHEDULED TRIBES POPULATION - URBAN BLOCK WISE

Location Code	Name of Town	Name of Ward	Boundaries of Urban Block / EB Number	Total Population	Scheduled Castes Population	Scheduled Tribes Population
1	2	3	4	5	6	7
801743	Maheshtala (M)	WARD No.-0008	EB No.-015000	773	-	-
801743	Maheshtala (M)	WARD No.-0008	EB No.-015100	484	8	-
801743	Maheshtala (M)	WARD No.-0008	EB No.-015200	474	4	-
801743	Maheshtala (M)	WARD No.-0008	EB No.-015300	498	-	-
801743	Maheshtala (M)	WARD No.-0008	EB No.-015400	680	-	-
801743	Maheshtala (M)	WARD No.-0008	EB No.-015500	547	-	-
801743	Maheshtala (M)	WARD No.-0008	EB No.-0156 SUB-EB No.01	487	-	-
801743	Maheshtala (M)	WARD No.-0008	EB No.-0156 SUB-EB No.02	499	-	-
801743	Maheshtala (M)	WARD No.-0008	EB No.-0157 SUB-EB No.01	626	-	-
801743	Maheshtala (M)	WARD No.-0008	EB No.-0157 SUB-EB No.02	543	-	-
801743	Maheshtala (M)	WARD No.-0008	EB No.-015800	480	-	-
801743	Maheshtala (M)	WARD No.-0008	EB No.-015900	422	10	-
801743	Maheshtala (M)	WARD No.-0008	EB No.-016000	317	-	-
801743	Maheshtala (M)	WARD No.-0008	EB No.-016100	142	-	-
801743	Maheshtala (M)	WARD No.-0008	EB No.-016200	428	-	-
801743	Maheshtala (M)	WARD No.-0008	EB No.-016300	677	-	-
801743	Maheshtala (M)	WARD No.-0008	EB No.-079200	1018	-	-
801743	Maheshtala (M)	WARD No.-0009	EB No.-016400	259	-	-
801743	Maheshtala (M)	WARD No.-0009	EB No.-016500	735	-	-
801743	Maheshtala (M)	WARD No.-0009	EB No.-016600	370	-	-
801743	Maheshtala (M)	WARD No.-0009	EB No.-016700	817	-	-
801743	Maheshtala (M)	WARD No.-0009	EB No.-0168 SUB-EB No.01	524	-	-
801743	Maheshtala (M)	WARD No.-0009	EB No.-0168 SUB-EB No.02	397	-	-
801743	Maheshtala (M)	WARD No.-0009	EB No.-016900	629	-	-
801743	Maheshtala (M)	WARD No.-0009	EB No.-017000	771	-	-
801743	Maheshtala (M)	WARD No.-0009	EB No.-017100	638	-	-
801743	Maheshtala (M)	WARD No.-0009	EB No.-017200	728	-	-
801743	Maheshtala (M)	WARD No.-0009	EB No.-017300	708	-	-
801743	Maheshtala (M)	WARD No.-0009	EB No.-017400	523	-	-
801743	Maheshtala (M)	WARD No.-0009	EB No.-017500	724	91	-
801743	Maheshtala (M)	WARD No.-0009	EB No.-017600	261	-	-
801743	Maheshtala (M)	WARD No.-0009	EB No.-017700	319	-	-
801743	Maheshtala (M)	WARD No.-0009	EB No.-017800	390	-	-
801743	Maheshtala (M)	WARD No.-0009	EB No.-017900	611	-	-
801743	Maheshtala (M)	WARD No.-0009	EB No.-018000	767	-	-
801743	Maheshtala (M)	WARD No.-0009	EB No.-018100	150	-	-
801743	Maheshtala (M)	WARD No.-0009	EB No.-018200	714	22	-
801743	Maheshtala (M)	WARD No.-0009	EB No.-075800	667	-	-
801743	Maheshtala (M)	WARD No.-0009	EB No.-075900	666	-	-
801743	Maheshtala (M)	WARD No.-0009	EB No.-079000	305	8	-
801743	Maheshtala (M)	WARD No.-0010	EB No.-0183 SUB-EB No.01	464	-	-
801743	Maheshtala (M)	WARD No.-0010	EB No.-0183 SUB-EB No.02	578	1	2
801743	Maheshtala (M)	WARD No.-0010	EB No.-0184 SUB-EB No.01	501	-	-
801743	Maheshtala (M)	WARD No.-0010	EB No.-0184 SUB-EB No.02	431	-	-

APPENDIX TO DISTRICT PRIMARY CENSUS ABSTRACT
TOTAL, SCHEDULED CASTES AND SCHEDULED TRIBES POPULATION - URBAN BLOCK WISE

Location Code	Name of Town	Name of Ward	Boundaries of Urban Block / EB Number	Total Population	Scheduled Castes Population	Scheduled Tribes Population
1	2	3	4	5	6	7
801743	Maheshtala (M)	WARD No.-0010	EB No.-0185 SUB-EB No.01	428	20	-
801743	Maheshtala (M)	WARD No.-0010	EB No.-0185 SUB-EB No.02	496	-	-
801743	Maheshtala (M)	WARD No.-0010	EB No.-018600	406	-	-
801743	Maheshtala (M)	WARD No.-0010	EB No.-018700	754	19	-
801743	Maheshtala (M)	WARD No.-0010	EB No.-018800	552	-	-
801743	Maheshtala (M)	WARD No.-0010	EB No.-018900	583	3	-
801743	Maheshtala (M)	WARD No.-0010	EB No.-019000	646	-	-
801743	Maheshtala (M)	WARD No.-0010	EB No.-019100	394	-	-
801743	Maheshtala (M)	WARD No.-0010	EB No.-019200	671	28	17
801743	Maheshtala (M)	WARD No.-0010	EB No.-019300	718	60	3
801743	Maheshtala (M)	WARD No.-0010	EB No.-0194 SUB-EB No.01	480	38	-
801743	Maheshtala (M)	WARD No.-0010	EB No.-0194 SUB-EB No.02	458	74	8
801743	Maheshtala (M)	WARD No.-0010	EB No.-019500	584	33	-
801743	Maheshtala (M)	WARD No.-0010	EB No.-019600	385	109	-
801743	Maheshtala (M)	WARD No.-0010	EB No.-019700	530	86	-
801743	Maheshtala (M)	WARD No.-0010	EB No.-019800	240	143	-
801743	Maheshtala (M)	WARD No.-0010	EB No.-019900	526	197	-
801743	Maheshtala (M)	WARD No.-0010	EB No.-020000	670	80	-
801743	Maheshtala (M)	WARD No.-0010	EB No.-020100	746	78	2
801743	Maheshtala (M)	WARD No.-0010	EB No.-020200	715	79	-
801743	Maheshtala (M)	WARD No.-0010	EB No.-020300	709	98	-
801743	Maheshtala (M)	WARD No.-0010	EB No.-020400	623	-	-
801743	Maheshtala (M)	WARD No.-0010	EB No.-0205 SUB-EB No.01	460	99	-
801743	Maheshtala (M)	WARD No.-0010	EB No.-0205 SUB-EB No.02	397	-	-
801743	Maheshtala (M)	WARD No.-0010	EB No.-079300	411	22	1
801743	Maheshtala (M)	WARD No.-0011	EB No.-020600	685	354	10
801743	Maheshtala (M)	WARD No.-0011	EB No.-020700	668	96	-
801743	Maheshtala (M)	WARD No.-0011	EB No.-020800	871	-	-
801743	Maheshtala (M)	WARD No.-0011	EB No.-020900	810	201	-
801743	Maheshtala (M)	WARD No.-0011	EB No.-021000	695	66	4
801743	Maheshtala (M)	WARD No.-0011	EB No.-021100	701	-	-
801743	Maheshtala (M)	WARD No.-0011	EB No.-021200	650	-	-
801743	Maheshtala (M)	WARD No.-0011	EB No.-021300	795	25	1
801743	Maheshtala (M)	WARD No.-0011	EB No.-0214 SUB-EB No.01	460	112	-
801743	Maheshtala (M)	WARD No.-0011	EB No.-0214 SUB-EB No.02	448	-	-
801743	Maheshtala (M)	WARD No.-0011	EB No.-021500	693	365	-
801743	Maheshtala (M)	WARD No.-0011	EB No.-021600	335	17	-
801743	Maheshtala (M)	WARD No.-0011	EB No.-021700	637	353	-
801743	Maheshtala (M)	WARD No.-0011	EB No.-021800	527	355	-
801743	Maheshtala (M)	WARD No.-0011	EB No.-021900	414	75	10
801743	Maheshtala (M)	WARD No.-0011	EB No.-072100	318	39	56
801743	Maheshtala (M)	WARD No.-0011	EB No.-072200	427	167	-
801743	Maheshtala (M)	WARD No.-0011	EB No.-072300	673	267	-
801743	Maheshtala (M)	WARD No.-0011	EB No.-072400	548	198	8

APPENDIX TO DISTRICT PRIMARY CENSUS ABSTRACT
TOTAL, SCHEDULED CASTES AND SCHEDULED TRIBES POPULATION - URBAN BLOCK WISE

Location Code	Name of Town	Name of Ward	Boundaries of Urban Block / EB Number	Total Population	Scheduled Castes Population	Scheduled Tribes Population
1	2	3	4	5	6	7
801743	Maheshtala (M)	WARD No.-0011	EB No.-072500	540	10	11
801743	Maheshtala (M)	WARD No.-0011	EB No.-072600	530	56	9
801743	Maheshtala (M)	WARD No.-0011	EB No.-072700	376	7	2
801743	Maheshtala (M)	WARD No.-0011	EB No.-072800	468	4	10
801743	Maheshtala (M)	WARD No.-0011	EB No.-072900	451	-	-
801743	Maheshtala (M)	WARD No.-0011	EB No.-073000	446	2	-
801743	Maheshtala (M)	WARD No.-0011	EB No.-073100	447	40	-
801743	Maheshtala (M)	WARD No.-0011	EB No.-073200	413	193	8
801743	Maheshtala (M)	WARD No.-0011	EB No.-073300	658	267	5
801743	Maheshtala (M)	WARD No.-0011	EB No.-079100	622	273	59
801743	Maheshtala (M)	WARD No.-0012	EB No.-022000	365	126	4
801743	Maheshtala (M)	WARD No.-0012	EB No.-022100	529	149	3
801743	Maheshtala (M)	WARD No.-0012	EB No.-022200	759	13	-
801743	Maheshtala (M)	WARD No.-0012	EB No.-022300	641	16	2
801743	Maheshtala (M)	WARD No.-0012	EB No.-022400	484	241	3
801743	Maheshtala (M)	WARD No.-0012	EB No.-0225 SUB-EB No.01	440	230	-
801743	Maheshtala (M)	WARD No.-0012	EB No.-0225 SUB-EB No.02	434	256	-
801743	Maheshtala (M)	WARD No.-0012	EB No.-022600	566	148	-
801743	Maheshtala (M)	WARD No.-0012	EB No.-0227 SUB-EB No.01	433	65	-
801743	Maheshtala (M)	WARD No.-0012	EB No.-0227 SUB-EB No.02	429	202	-
801743	Maheshtala (M)	WARD No.-0012	EB No.-022800	745	146	4
801743	Maheshtala (M)	WARD No.-0012	EB No.-022900	420	105	-
801743	Maheshtala (M)	WARD No.-0012	EB No.-023000	488	265	14
801743	Maheshtala (M)	WARD No.-0012	EB No.-023100	589	114	-
801743	Maheshtala (M)	WARD No.-0012	EB No.-023200	615	237	8
801743	Maheshtala (M)	WARD No.-0012	EB No.-023300	621	38	-
801743	Maheshtala (M)	WARD No.-0012	EB No.-023400	629	71	-
801743	Maheshtala (M)	WARD No.-0012	EB No.-023500	506	186	8
801743	Maheshtala (M)	WARD No.-0012	EB No.-073400	426	124	-
801743	Maheshtala (M)	WARD No.-0012	EB No.-0735 SUB-EB No.01	585	276	-
801743	Maheshtala (M)	WARD No.-0012	EB No.-0735 SUB-EB No.02	570	324	-
801743	Maheshtala (M)	WARD No.-0012	EB No.-073600	701	71	-
801743	Maheshtala (M)	WARD No.-0012	EB No.-073700	446	-	-
801743	Maheshtala (M)	WARD No.-0012	EB No.-073800	784	105	-
801743	Maheshtala (M)	WARD No.-0012	EB No.-076500	511	3	-
801743	Maheshtala (M)	WARD No.-0012	EB No.-077200	537	262	-
801743	Maheshtala (M)	WARD No.-0012	EB No.-079600	292	-	-
801743	Maheshtala (M)	WARD No.-0013	EB No.-023600	810	117	7
801743	Maheshtala (M)	WARD No.-0013	EB No.-023700	505	2	-
801743	Maheshtala (M)	WARD No.-0013	EB No.-023800	398	137	-
801743	Maheshtala (M)	WARD No.-0013	EB No.-023900	538	190	-
801743	Maheshtala (M)	WARD No.-0013	EB No.-024000	215	20	3
801743	Maheshtala (M)	WARD No.-0013	EB No.-024100	460	55	-
801743	Maheshtala (M)	WARD No.-0013	EB No.-024200	589	279	-

APPENDIX TO DISTRICT PRIMARY CENSUS ABSTRACT
TOTAL, SCHEDULED CASTES AND SCHEDULED TRIBES POPULATION - URBAN BLOCK WISE

Location Code	Name of Town	Name of Ward	Boundaries of Urban Block / EB Number	Total Population	Scheduled Castes Population	Scheduled Tribes Population
1	2	3	4	5	6	7
801743	Maheshtala (M)	WARD No.-0013	EB No.-024300	537	221	-
801743	Maheshtala (M)	WARD No.-0013	EB No.-024400	611	192	5
801743	Maheshtala (M)	WARD No.-0013	EB No.-024500	668	210	-
801743	Maheshtala (M)	WARD No.-0013	EB No.-024600	826	468	9
801743	Maheshtala (M)	WARD No.-0013	EB No.-024700	613	347	4
801743	Maheshtala (M)	WARD No.-0013	EB No.-024800	757	694	-
801743	Maheshtala (M)	WARD No.-0013	EB No.-0249 SUB-EB No.01	446	278	14
801743	Maheshtala (M)	WARD No.-0013	EB No.-0249 SUB-EB No.02	457	87	-
801743	Maheshtala (M)	WARD No.-0013	EB No.-0250 SUB-EB No.01	475	348	4
801743	Maheshtala (M)	WARD No.-0013	EB No.-0250 SUB-EB No.02	419	269	-
801743	Maheshtala (M)	WARD No.-0013	EB No.-025100	801	510	-
801743	Maheshtala (M)	WARD No.-0013	EB No.-025200	552	225	-
801743	Maheshtala (M)	WARD No.-0013	EB No.-025300	589	206	19
801743	Maheshtala (M)	WARD No.-0013	EB No.-025400	599	259	-
801743	Maheshtala (M)	WARD No.-0013	EB No.-025500	700	508	-
801743	Maheshtala (M)	WARD No.-0013	EB No.-0256 SUB-EB No.01	669	399	5
801743	Maheshtala (M)	WARD No.-0013	EB No.-0256 SUB-EB No.02	499	265	11
801743	Maheshtala (M)	WARD No.-0013	EB No.-025700	675	449	-
801743	Maheshtala (M)	WARD No.-0013	EB No.-0258 SUB-EB No.01	427	247	-
801743	Maheshtala (M)	WARD No.-0013	EB No.-0258 SUB-EB No.02	413	257	-
801743	Maheshtala (M)	WARD No.-0013	EB No.-025900	355	211	-
801743	Maheshtala (M)	WARD No.-0013	EB No.-0260 SUB-EB No.01	589	266	-
801743	Maheshtala (M)	WARD No.-0013	EB No.-0260 SUB-EB No.02	653	275	-
801743	Maheshtala (M)	WARD No.-0013	EB No.-026100	563	36	-
801743	Maheshtala (M)	WARD No.-0013	EB No.-026200	457	363	-
801743	Maheshtala (M)	WARD No.-0013	EB No.-075200	494	340	-
801743	Maheshtala (M)	WARD No.-0013	EB No.-079400	469	71	-
801743	Maheshtala (M)	WARD No.-0014	EB No.-026300	423	261	-
801743	Maheshtala (M)	WARD No.-0014	EB No.-026400	652	302	-
801743	Maheshtala (M)	WARD No.-0014	EB No.-026500	722	73	-
801743	Maheshtala (M)	WARD No.-0014	EB No.-026600	599	2	-
801743	Maheshtala (M)	WARD No.-0014	EB No.-026700	538	161	16
801743	Maheshtala (M)	WARD No.-0014	EB No.-026800	286	253	-
801743	Maheshtala (M)	WARD No.-0014	EB No.-026900	847	92	-
801743	Maheshtala (M)	WARD No.-0014	EB No.-027000	805	42	4
801743	Maheshtala (M)	WARD No.-0014	EB No.-027100	538	245	-
801743	Maheshtala (M)	WARD No.-0014	EB No.-027200	250	187	-
801743	Maheshtala (M)	WARD No.-0014	EB No.-027300	336	261	-
801743	Maheshtala (M)	WARD No.-0014	EB No.-027400	548	-	4
801743	Maheshtala (M)	WARD No.-0014	EB No.-027500	470	52	-
801743	Maheshtala (M)	WARD No.-0014	EB No.-027600	547	116	11
801743	Maheshtala (M)	WARD No.-0014	EB No.-027700	592	300	-
801743	Maheshtala (M)	WARD No.-0014	EB No.-027800	537	19	-
801743	Maheshtala (M)	WARD No.-0014	EB No.-027900	608	-	-

APPENDIX TO DISTRICT PRIMARY CENSUS ABSTRACT
TOTAL, SCHEDULED CASTES AND SCHEDULED TRIBES POPULATION - URBAN BLOCK WISE

Location Code	Name of Town	Name of Ward	Boundaries of Urban Block / EB Number	Total Population	Scheduled Castes Population	Scheduled Tribes Population
1	2	3	4	5	6	7
801743	Maheshtala (M)	WARD No.-0014	EB No.-028000	544	69	-
801743	Maheshtala (M)	WARD No.-0014	EB No.-028100	250	9	2
801743	Maheshtala (M)	WARD No.-0014	EB No.-028200	597	102	-
801743	Maheshtala (M)	WARD No.-0014	EB No.-0283 SUB-EB No.01	459	133	-
801743	Maheshtala (M)	WARD No.-0014	EB No.-0283 SUB-EB No.02	390	87	2
801743	Maheshtala (M)	WARD No.-0014	EB No.-028400	591	-	-
801743	Maheshtala (M)	WARD No.-0014	EB No.-028500	795	26	-
801743	Maheshtala (M)	WARD No.-0014	EB No.-028600	413	19	20
801743	Maheshtala (M)	WARD No.-0014	EB No.-028700	731	32	-
801743	Maheshtala (M)	WARD No.-0014	EB No.-028800	820	87	35
801743	Maheshtala (M)	WARD No.-0014	EB No.-028900	494	44	-
801743	Maheshtala (M)	WARD No.-0014	EB No.-029000	606	65	23
801743	Maheshtala (M)	WARD No.-0014	EB No.-029100	577	12	-
801743	Maheshtala (M)	WARD No.-0014	EB No.-029200	463	21	-
801743	Maheshtala (M)	WARD No.-0014	EB No.-029300	536	20	2
801743	Maheshtala (M)	WARD No.-0014	EB No.-029400	743	132	-
801743	Maheshtala (M)	WARD No.-0014	EB No.-029500	818	252	2
801743	Maheshtala (M)	WARD No.-0014	EB No.-029600	743	137	-
801743	Maheshtala (M)	WARD No.-0014	EB No.-074500	600	-	7
801743	Maheshtala (M)	WARD No.-0015	EB No.-029700	658	622	-
801743	Maheshtala (M)	WARD No.-0015	EB No.-029800	600	323	-
801743	Maheshtala (M)	WARD No.-0015	EB No.-029900	788	285	-
801743	Maheshtala (M)	WARD No.-0015	EB No.-030000	833	342	1
801743	Maheshtala (M)	WARD No.-0015	EB No.-030100	326	25	-
801743	Maheshtala (M)	WARD No.-0015	EB No.-030200	396	47	-
801743	Maheshtala (M)	WARD No.-0015	EB No.-030300	584	234	-
801743	Maheshtala (M)	WARD No.-0015	EB No.-0304 SUB-EB No.01	390	209	-
801743	Maheshtala (M)	WARD No.-0015	EB No.-0304 SUB-EB No.02	408	304	-
801743	Maheshtala (M)	WARD No.-0015	EB No.-030500	624	374	-
801743	Maheshtala (M)	WARD No.-0015	EB No.-030600	1043	725	-
801743	Maheshtala (M)	WARD No.-0015	EB No.-030700	699	348	-
801743	Maheshtala (M)	WARD No.-0015	EB No.-030800	744	162	6
801743	Maheshtala (M)	WARD No.-0015	EB No.-030900	374	362	-
801743	Maheshtala (M)	WARD No.-0015	EB No.-031000	487	113	3
801743	Maheshtala (M)	WARD No.-0015	EB No.-031100	476	402	-
801743	Maheshtala (M)	WARD No.-0015	EB No.-031200	512	313	-
801743	Maheshtala (M)	WARD No.-0015	EB No.-031300	781	569	-
801743	Maheshtala (M)	WARD No.-0015	EB No.-031400	589	203	4
801743	Maheshtala (M)	WARD No.-0015	EB No.-031500	507	247	-
801743	Maheshtala (M)	WARD No.-0015	EB No.-0753 SUB-EB No.01	495	146	3
801743	Maheshtala (M)	WARD No.-0015	EB No.-0753 SUB-EB No.02	449	101	15
801743	Maheshtala (M)	WARD No.-0016	EB No.-031600	341	-	-
801743	Maheshtala (M)	WARD No.-0016	EB No.-031700	626	27	-
801743	Maheshtala (M)	WARD No.-0016	EB No.-031800	629	-	-

APPENDIX TO DISTRICT PRIMARY CENSUS ABSTRACT
TOTAL, SCHEDULED CASTES AND SCHEDULED TRIBES POPULATION - URBAN BLOCK WISE

Location Code	Name of Town	Name of Ward	Boundaries of Urban Block / EB Number	Total Population	Scheduled Castes Population	Scheduled Tribes Population
1	2	3	4	5	6	7
801743	Maheshtala (M)	WARD No.-0016	EB No.-031900	424	-	-
801743	Maheshtala (M)	WARD No.-0016	EB No.-032000	252	-	-
801743	Maheshtala (M)	WARD No.-0016	EB No.-032100	229	-	-
801743	Maheshtala (M)	WARD No.-0016	EB No.-032200	458	-	-
801743	Maheshtala (M)	WARD No.-0016	EB No.-032300	451	16	-
801743	Maheshtala (M)	WARD No.-0016	EB No.-032400	521	-	-
801743	Maheshtala (M)	WARD No.-0016	EB No.-032500	648	8	-
801743	Maheshtala (M)	WARD No.-0016	EB No.-032600	774	4	-
801743	Maheshtala (M)	WARD No.-0016	EB No.-0327 SUB-EB No.01	446	-	-
801743	Maheshtala (M)	WARD No.-0016	EB No.-0327 SUB-EB No.02	427	-	-
801743	Maheshtala (M)	WARD No.-0016	EB No.-032800	708	-	-
801743	Maheshtala (M)	WARD No.-0016	EB No.-032900	851	-	-
801743	Maheshtala (M)	WARD No.-0016	EB No.-033000	1192	-	-
801743	Maheshtala (M)	WARD No.-0016	EB No.-033100	464	2	-
801743	Maheshtala (M)	WARD No.-0016	EB No.-0332 SUB-EB No.01	455	-	-
801743	Maheshtala (M)	WARD No.-0016	EB No.-0332 SUB-EB No.02	799	-	-
801743	Maheshtala (M)	WARD No.-0016	EB No.-0333 SUB-EB No.01	529	1	-
801743	Maheshtala (M)	WARD No.-0016	EB No.-0333 SUB-EB No.02	622	-	-
801743	Maheshtala (M)	WARD No.-0016	EB No.-0751 SUB-EB No.01	477	-	-
801743	Maheshtala (M)	WARD No.-0016	EB No.-0751 SUB-EB No.02	404	-	-
801743	Maheshtala (M)	WARD No.-0017	EB No.-033400	458	308	-
801743	Maheshtala (M)	WARD No.-0017	EB No.-033500	406	216	4
801743	Maheshtala (M)	WARD No.-0017	EB No.-033600	566	413	12
801743	Maheshtala (M)	WARD No.-0017	EB No.-033700	400	349	-
801743	Maheshtala (M)	WARD No.-0017	EB No.-033800	260	129	-
801743	Maheshtala (M)	WARD No.-0017	EB No.-033900	731	305	10
801743	Maheshtala (M)	WARD No.-0017	EB No.-034000	422	349	-
801743	Maheshtala (M)	WARD No.-0017	EB No.-034100	518	270	-
801743	Maheshtala (M)	WARD No.-0017	EB No.-034200	491	356	9
801743	Maheshtala (M)	WARD No.-0017	EB No.-0343 SUB-EB No.01	433	-	-
801743	Maheshtala (M)	WARD No.-0017	EB No.-0343 SUB-EB No.02	459	-	-
801743	Maheshtala (M)	WARD No.-0017	EB No.-0344 SUB-EB No.01	553	-	-
801743	Maheshtala (M)	WARD No.-0017	EB No.-0344 SUB-EB No.02	518	-	-
801743	Maheshtala (M)	WARD No.-0017	EB No.-034500	578	-	-
801743	Maheshtala (M)	WARD No.-0017	EB No.-034600	576	140	3
801743	Maheshtala (M)	WARD No.-0017	EB No.-034700	289	14	-
801743	Maheshtala (M)	WARD No.-0017	EB No.-034800	796	62	16
801743	Maheshtala (M)	WARD No.-0017	EB No.-034900	506	367	-
801743	Maheshtala (M)	WARD No.-0017	EB No.-035000	465	303	4
801743	Maheshtala (M)	WARD No.-0017	EB No.-035100	741	435	-
801743	Maheshtala (M)	WARD No.-0017	EB No.-0352 SUB-EB No.01	561	-	-
801743	Maheshtala (M)	WARD No.-0017	EB No.-0352 SUB-EB No.02	405	24	-
801743	Maheshtala (M)	WARD No.-0017	EB No.-035300	562	139	-
801743	Maheshtala (M)	WARD No.-0017	EB No.-0354 SUB-EB No.01	401	-	-

APPENDIX TO DISTRICT PRIMARY CENSUS ABSTRACT
TOTAL, SCHEDULED CASTES AND SCHEDULED TRIBES POPULATION - URBAN BLOCK WISE

Location Code	Name of Town	Name of Ward	Boundaries of Urban Block / EB Number	Total Population	Scheduled Castes Population	Scheduled Tribes Population
1	2	3	4	5	6	7
801743	Maheshtala (M)	WARD No.-0017	EB No.-0354 SUB-EB No.02	551	-	-
801743	Maheshtala (M)	WARD No.-0017	EB No.-035500	271	238	-
801743	Maheshtala (M)	WARD No.-0017	EB No.-074200	228	86	-
801743	Maheshtala (M)	WARD No.-0017	EB No.-074300	589	-	-
801743	Maheshtala (M)	WARD No.-0017	EB No.-074400	471	-	-
801743	Maheshtala (M)	WARD No.-0017	EB No.-076200	213	34	-
801743	Maheshtala (M)	WARD No.-0017	EB No.-078100	336	-	-
801743	Maheshtala (M)	WARD No.-0018	EB No.-035600	646	-	-
801743	Maheshtala (M)	WARD No.-0018	EB No.-035700	540	16	1
801743	Maheshtala (M)	WARD No.-0018	EB No.-035800	654	48	1
801743	Maheshtala (M)	WARD No.-0018	EB No.-035900	634	-	-
801743	Maheshtala (M)	WARD No.-0018	EB No.-036000	518	6	-
801743	Maheshtala (M)	WARD No.-0018	EB No.-036100	512	115	2
801743	Maheshtala (M)	WARD No.-0018	EB No.-036200	565	52	5
801743	Maheshtala (M)	WARD No.-0018	EB No.-036300	492	-	-
801743	Maheshtala (M)	WARD No.-0018	EB No.-036400	806	-	65
801743	Maheshtala (M)	WARD No.-0018	EB No.-036500	354	176	61
801743	Maheshtala (M)	WARD No.-0018	EB No.-036600	411	234	4
801743	Maheshtala (M)	WARD No.-0018	EB No.-036700	545	254	12
801743	Maheshtala (M)	WARD No.-0018	EB No.-036800	523	378	-
801743	Maheshtala (M)	WARD No.-0018	EB No.-036900	867	244	5
801743	Maheshtala (M)	WARD No.-0018	EB No.-037000	493	73	-
801743	Maheshtala (M)	WARD No.-0018	EB No.-037100	619	152	-
801743	Maheshtala (M)	WARD No.-0018	EB No.-037200	408	208	6
801743	Maheshtala (M)	WARD No.-0018	EB No.-037300	524	344	-
801743	Maheshtala (M)	WARD No.-0018	EB No.-037400	779	213	-
801743	Maheshtala (M)	WARD No.-0018	EB No.-037500	427	-	-
801743	Maheshtala (M)	WARD No.-0018	EB No.-037600	424	-	-
801743	Maheshtala (M)	WARD No.-0018	EB No.-037700	608	5	-
801743	Maheshtala (M)	WARD No.-0018	EB No.-037800	626	-	-
801743	Maheshtala (M)	WARD No.-0018	EB No.-0379 SUB-EB No.01	528	-	-
801743	Maheshtala (M)	WARD No.-0018	EB No.-0379 SUB-EB No.02	403	18	-
801743	Maheshtala (M)	WARD No.-0018	EB No.-038000	643	-	-
801743	Maheshtala (M)	WARD No.-0018	EB No.-038100	585	463	18
801743	Maheshtala (M)	WARD No.-0018	EB No.-075700	761	9	-
801743	Maheshtala (M)	WARD No.-0019	EB No.-038200	420	-	-
801743	Maheshtala (M)	WARD No.-0019	EB No.-038300	672	-	-
801743	Maheshtala (M)	WARD No.-0019	EB No.-038400	651	-	-
801743	Maheshtala (M)	WARD No.-0019	EB No.-0385 SUB-EB No.01	612	-	-
801743	Maheshtala (M)	WARD No.-0019	EB No.-0385 SUB-EB No.02	603	-	-
801743	Maheshtala (M)	WARD No.-0019	EB No.-038600	666	5	-
801743	Maheshtala (M)	WARD No.-0019	EB No.-0387 SUB-EB No.01	367	-	-
801743	Maheshtala (M)	WARD No.-0019	EB No.-0387 SUB-EB No.02	478	-	-
801743	Maheshtala (M)	WARD No.-0019	EB No.-038800	436	-	-

APPENDIX TO DISTRICT PRIMARY CENSUS ABSTRACT
TOTAL, SCHEDULED CASTES AND SCHEDULED TRIBES POPULATION - URBAN BLOCK WISE

Location Code	Name of Town	Name of Ward	Boundaries of Urban Block / EB Number	Total Population	Scheduled Castes Population	Scheduled Tribes Population
1	2	3	4	5	6	7
801743	Maheshtala (M)	WARD No.-0019	EB No.-038900	629	-	-
801743	Maheshtala (M)	WARD No.-0019	EB No.-039000	747	-	-
801743	Maheshtala (M)	WARD No.-0019	EB No.-039100	734	-	-
801743	Maheshtala (M)	WARD No.-0019	EB No.-039200	347	28	-
801743	Maheshtala (M)	WARD No.-0019	EB No.-039300	453	85	-
801743	Maheshtala (M)	WARD No.-0019	EB No.-039400	501	246	5
801743	Maheshtala (M)	WARD No.-0019	EB No.-039500	403	244	-
801743	Maheshtala (M)	WARD No.-0019	EB No.-039600	423	232	-
801743	Maheshtala (M)	WARD No.-0019	EB No.-039700	268	114	-
801743	Maheshtala (M)	WARD No.-0019	EB No.-039800	211	-	-
801743	Maheshtala (M)	WARD No.-0019	EB No.-039900	453	-	-
801743	Maheshtala (M)	WARD No.-0019	EB No.-040000	543	-	-
801743	Maheshtala (M)	WARD No.-0019	EB No.-040100	585	-	-
801743	Maheshtala (M)	WARD No.-0019	EB No.-0402 SUB-EB No.01	508	-	-
801743	Maheshtala (M)	WARD No.-0019	EB No.-0402 SUB-EB No.02	520	-	-
801743	Maheshtala (M)	WARD No.-0019	EB No.-074600	318	-	-
801743	Maheshtala (M)	WARD No.-0020	EB No.-040300	105	6	12
801743	Maheshtala (M)	WARD No.-0020	EB No.-040400	352	18	59
801743	Maheshtala (M)	WARD No.-0020	EB No.-040500	178	-	7
801743	Maheshtala (M)	WARD No.-0020	EB No.-040600	234	-	-
801743	Maheshtala (M)	WARD No.-0020	EB No.-040700	242	-	-
801743	Maheshtala (M)	WARD No.-0020	EB No.-040800	357	-	-
801743	Maheshtala (M)	WARD No.-0020	EB No.-040900	411	70	-
801743	Maheshtala (M)	WARD No.-0020	EB No.-041000	415	221	-
801743	Maheshtala (M)	WARD No.-0020	EB No.-041100	561	-	-
801743	Maheshtala (M)	WARD No.-0020	EB No.-041200	729	-	-
801743	Maheshtala (M)	WARD No.-0020	EB No.-041300	408	25	4
801743	Maheshtala (M)	WARD No.-0020	EB No.-041400	381	-	-
801743	Maheshtala (M)	WARD No.-0020	EB No.-041500	635	-	-
801743	Maheshtala (M)	WARD No.-0020	EB No.-041600	527	-	-
801743	Maheshtala (M)	WARD No.-0020	EB No.-041700	612	26	-
801743	Maheshtala (M)	WARD No.-0020	EB No.-041800	556	-	-
801743	Maheshtala (M)	WARD No.-0020	EB No.-041900	429	-	-
801743	Maheshtala (M)	WARD No.-0020	EB No.-042000	351	-	-
801743	Maheshtala (M)	WARD No.-0020	EB No.-042100	323	-	-
801743	Maheshtala (M)	WARD No.-0020	EB No.-042200	290	-	-
801743	Maheshtala (M)	WARD No.-0020	EB No.-042300	272	-	-
801743	Maheshtala (M)	WARD No.-0020	EB No.-042400	668	8	-
801743	Maheshtala (M)	WARD No.-0020	EB No.-042500	772	-	-
801743	Maheshtala (M)	WARD No.-0020	EB No.-0426 SUB-EB No.01	469	68	-
801743	Maheshtala (M)	WARD No.-0020	EB No.-0426 SUB-EB No.02	398	2	-
801743	Maheshtala (M)	WARD No.-0020	EB No.-0427 SUB-EB No.01	443	119	-
801743	Maheshtala (M)	WARD No.-0020	EB No.-0427 SUB-EB No.02	508	157	-
801743	Maheshtala (M)	WARD No.-0020	EB No.-042800	445	71	-

APPENDIX TO DISTRICT PRIMARY CENSUS ABSTRACT
TOTAL, SCHEDULED CASTES AND SCHEDULED TRIBES POPULATION - URBAN BLOCK WISE

Location Code	Name of Town	Name of Ward	Boundaries of Urban Block / EB Number	Total Population	Scheduled Castes Population	Scheduled Tribes Population
1	2	3	4	5	6	7
801743	Maheshtala (M)	WARD No.-0020	EB No.-042900	197	62	7
801743	Maheshtala (M)	WARD No.-0020	EB No.-043000	591	119	-
801743	Maheshtala (M)	WARD No.-0020	EB No.-077400	39	-	-
801743	Maheshtala (M)	WARD No.-0020	EB No.-079500	394	9	-
801743	Maheshtala (M)	WARD No.-0021	EB No.-043100	754	26	-
801743	Maheshtala (M)	WARD No.-0021	EB No.-043200	664	-	-
801743	Maheshtala (M)	WARD No.-0021	EB No.-043300	478	-	-
801743	Maheshtala (M)	WARD No.-0021	EB No.-043400	593	-	-
801743	Maheshtala (M)	WARD No.-0021	EB No.-043500	494	-	-
801743	Maheshtala (M)	WARD No.-0021	EB No.-043600	332	15	-
801743	Maheshtala (M)	WARD No.-0021	EB No.-043700	567	-	-
801743	Maheshtala (M)	WARD No.-0021	EB No.-043800	509	-	-
801743	Maheshtala (M)	WARD No.-0021	EB No.-043900	402	25	-
801743	Maheshtala (M)	WARD No.-0021	EB No.-044000	513	5	-
801743	Maheshtala (M)	WARD No.-0021	EB No.-044100	248	57	-
801743	Maheshtala (M)	WARD No.-0021	EB No.-044200	340	169	-
801743	Maheshtala (M)	WARD No.-0021	EB No.-044300	161	3	-
801743	Maheshtala (M)	WARD No.-0021	EB No.-044400	292	-	-
801743	Maheshtala (M)	WARD No.-0021	EB No.-044500	241	-	-
801743	Maheshtala (M)	WARD No.-0021	EB No.-044600	244	-	-
801743	Maheshtala (M)	WARD No.-0021	EB No.-044700	460	-	-
801743	Maheshtala (M)	WARD No.-0021	EB No.-044800	833	-	-
801743	Maheshtala (M)	WARD No.-0021	EB No.-044900	515	-	-
801743	Maheshtala (M)	WARD No.-0021	EB No.-045000	362	-	-
801743	Maheshtala (M)	WARD No.-0021	EB No.-045100	340	-	4
801743	Maheshtala (M)	WARD No.-0021	EB No.-045200	683	-	-
801743	Maheshtala (M)	WARD No.-0021	EB No.-045300	364	-	-
801743	Maheshtala (M)	WARD No.-0021	EB No.-045400	490	-	-
801743	Maheshtala (M)	WARD No.-0021	EB No.-045500	426	-	-
801743	Maheshtala (M)	WARD No.-0021	EB No.-045600	609	-	-
801743	Maheshtala (M)	WARD No.-0021	EB No.-045700	539	-	-
801743	Maheshtala (M)	WARD No.-0022	EB No.-0458 SUB-EB No.01	392	-	-
801743	Maheshtala (M)	WARD No.-0022	EB No.-0458 SUB-EB No.02	570	-	-
801743	Maheshtala (M)	WARD No.-0022	EB No.-0459 SUB-EB No.01	563	-	-
801743	Maheshtala (M)	WARD No.-0022	EB No.-0459 SUB-EB No.02	496	-	-
801743	Maheshtala (M)	WARD No.-0022	EB No.-046000	761	-	-
801743	Maheshtala (M)	WARD No.-0022	EB No.-046100	726	16	-
801743	Maheshtala (M)	WARD No.-0022	EB No.-046200	733	184	-
801743	Maheshtala (M)	WARD No.-0022	EB No.-0463 SUB-EB No.01	422	213	2
801743	Maheshtala (M)	WARD No.-0022	EB No.-0463 SUB-EB No.02	436	208	-
801743	Maheshtala (M)	WARD No.-0022	EB No.-046400	743	46	-
801743	Maheshtala (M)	WARD No.-0022	EB No.-046500	589	365	-
801743	Maheshtala (M)	WARD No.-0022	EB No.-046600	586	225	-
801743	Maheshtala (M)	WARD No.-0022	EB No.-046700	748	102	-

APPENDIX TO DISTRICT PRIMARY CENSUS ABSTRACT
TOTAL, SCHEDULED CASTES AND SCHEDULED TRIBES POPULATION - URBAN BLOCK WISE

Location Code	Name of Town	Name of Ward	Boundaries of Urban Block / EB Number	Total Population	Scheduled Castes Population	Scheduled Tribes Population
1	2	3	4	5	6	7
801743	Maheshtala (M)	WARD No.-0022	EB No.-046800	693	529	-
801743	Maheshtala (M)	WARD No.-0022	EB No.-046900	691	593	-
801743	Maheshtala (M)	WARD No.-0022	EB No.-047000	463	52	-
801743	Maheshtala (M)	WARD No.-0022	EB No.-047100	536	70	-
801743	Maheshtala (M)	WARD No.-0022	EB No.-047200	539	38	-
801743	Maheshtala (M)	WARD No.-0022	EB No.-047300	621	34	-
801743	Maheshtala (M)	WARD No.-0022	EB No.-047400	641	319	-
801743	Maheshtala (M)	WARD No.-0022	EB No.-047500	418	398	-
801743	Maheshtala (M)	WARD No.-0022	EB No.-047600	535	184	16
801743	Maheshtala (M)	WARD No.-0022	EB No.-078700	144	31	-
801743	Maheshtala (M)	WARD No.-0022	EB No.-078900	88	32	-
801743	Maheshtala (M)	WARD No.-0023	EB No.-047700	504	8	5
801743	Maheshtala (M)	WARD No.-0023	EB No.-047800	485	93	-
801743	Maheshtala (M)	WARD No.-0023	EB No.-047900	448	100	-
801743	Maheshtala (M)	WARD No.-0023	EB No.-048000	365	82	-
801743	Maheshtala (M)	WARD No.-0023	EB No.-048100	425	127	-
801743	Maheshtala (M)	WARD No.-0023	EB No.-048200	338	220	-
801743	Maheshtala (M)	WARD No.-0023	EB No.-048300	328	121	-
801743	Maheshtala (M)	WARD No.-0023	EB No.-048400	240	-	-
801743	Maheshtala (M)	WARD No.-0023	EB No.-048500	332	6	-
801743	Maheshtala (M)	WARD No.-0023	EB No.-048600	332	99	1
801743	Maheshtala (M)	WARD No.-0023	EB No.-048700	456	178	-
801743	Maheshtala (M)	WARD No.-0023	EB No.-048800	472	245	-
801743	Maheshtala (M)	WARD No.-0023	EB No.-048900	512	327	-
801743	Maheshtala (M)	WARD No.-0023	EB No.-049000	448	49	-
801743	Maheshtala (M)	WARD No.-0023	EB No.-049100	524	1	-
801743	Maheshtala (M)	WARD No.-0023	EB No.-049200	731	-	-
801743	Maheshtala (M)	WARD No.-0023	EB No.-049300	745	-	-
801743	Maheshtala (M)	WARD No.-0023	EB No.-0494 SUB-EB No.01	769	29	-
801743	Maheshtala (M)	WARD No.-0023	EB No.-0494 SUB-EB No.02	586	5	-
801743	Maheshtala (M)	WARD No.-0023	EB No.-049500	837	29	-
801743	Maheshtala (M)	WARD No.-0023	EB No.-049600	656	121	14
801743	Maheshtala (M)	WARD No.-0023	EB No.-049700	407	66	-
801743	Maheshtala (M)	WARD No.-0023	EB No.-049800	566	146	3
801743	Maheshtala (M)	WARD No.-0023	EB No.-049900	722	282	-
801743	Maheshtala (M)	WARD No.-0023	EB No.-0500 SUB-EB No.01	475	-	-
801743	Maheshtala (M)	WARD No.-0023	EB No.-0500 SUB-EB No.02	467	-	-
801743	Maheshtala (M)	WARD No.-0023	EB No.-050100	663	-	-
801743	Maheshtala (M)	WARD No.-0023	EB No.-074700	155	70	-
801743	Maheshtala (M)	WARD No.-0023	EB No.-076600	610	-	-
801743	Maheshtala (M)	WARD No.-0023	EB No.-076700	641	-	-
801743	Maheshtala (M)	WARD No.-0024	EB No.-050200	668	223	28
801743	Maheshtala (M)	WARD No.-0024	EB No.-050300	777	103	117
801743	Maheshtala (M)	WARD No.-0024	EB No.-050400	461	17	169

APPENDIX TO DISTRICT PRIMARY CENSUS ABSTRACT
TOTAL, SCHEDULED CASTES AND SCHEDULED TRIBES POPULATION - URBAN BLOCK WISE

Location Code	Name of Town	Name of Ward	Boundaries of Urban Block / EB Number	Total Population	Scheduled Castes Population	Scheduled Tribes Population
1	2	3	4	5	6	7
801743	Maheshtala (M)	WARD No.-0024	EB No.-050500	570	81	85
801743	Maheshtala (M)	WARD No.-0024	EB No.-050600	314	2	-
801743	Maheshtala (M)	WARD No.-0024	EB No.-0507 SUB-EB No.01	544	1	-
801743	Maheshtala (M)	WARD No.-0024	EB No.-0507 SUB-EB No.02	470	12	-
801743	Maheshtala (M)	WARD No.-0024	EB No.-050800	668	-	-
801743	Maheshtala (M)	WARD No.-0024	EB No.-050900	526	136	4
801743	Maheshtala (M)	WARD No.-0024	EB No.-051000	374	-	-
801743	Maheshtala (M)	WARD No.-0024	EB No.-0511 SUB-EB No.01	643	94	2
801743	Maheshtala (M)	WARD No.-0024	EB No.-0511 SUB-EB No.02	379	88	8
801743	Maheshtala (M)	WARD No.-0024	EB No.-051200	533	1	-
801743	Maheshtala (M)	WARD No.-0024	EB No.-051300	313	-	24
801743	Maheshtala (M)	WARD No.-0024	EB No.-051400	618	-	-
801743	Maheshtala (M)	WARD No.-0024	EB No.-051500	522	39	-
801743	Maheshtala (M)	WARD No.-0024	EB No.-076900	673	-	-
801743	Maheshtala (M)	WARD No.-0025	EB No.-051600	444	-	-
801743	Maheshtala (M)	WARD No.-0025	EB No.-0517 SUB-EB No.01	483	-	5
801743	Maheshtala (M)	WARD No.-0025	EB No.-0517 SUB-EB No.02	403	4	-
801743	Maheshtala (M)	WARD No.-0025	EB No.-051800	792	-	-
801743	Maheshtala (M)	WARD No.-0025	EB No.-051900	792	-	-
801743	Maheshtala (M)	WARD No.-0025	EB No.-0520 SUB-EB No.01	476	-	-
801743	Maheshtala (M)	WARD No.-0025	EB No.-0520 SUB-EB No.02	468	165	-
801743	Maheshtala (M)	WARD No.-0025	EB No.-052100	582	56	-
801743	Maheshtala (M)	WARD No.-0025	EB No.-0522 SUB-EB No.01	495	-	-
801743	Maheshtala (M)	WARD No.-0025	EB No.-0522 SUB-EB No.02	421	-	-
801743	Maheshtala (M)	WARD No.-0025	EB No.-052300	650	-	-
801743	Maheshtala (M)	WARD No.-0025	EB No.-052400	738	-	-
801743	Maheshtala (M)	WARD No.-0025	EB No.-0525 SUB-EB No.01	467	18	-
801743	Maheshtala (M)	WARD No.-0025	EB No.-0525 SUB-EB No.02	444	4	-
801743	Maheshtala (M)	WARD No.-0025	EB No.-052600	489	-	-
801743	Maheshtala (M)	WARD No.-0025	EB No.-052700	728	2	-
801743	Maheshtala (M)	WARD No.-0025	EB No.-0528 SUB-EB No.01	515	-	-
801743	Maheshtala (M)	WARD No.-0025	EB No.-0528 SUB-EB No.02	426	-	-
801743	Maheshtala (M)	WARD No.-0025	EB No.-052900	698	8	-
801743	Maheshtala (M)	WARD No.-0025	EB No.-053000	436	14	-
801743	Maheshtala (M)	WARD No.-0025	EB No.-053100	417	201	-
801743	Maheshtala (M)	WARD No.-0025	EB No.-053200	442	66	-
801743	Maheshtala (M)	WARD No.-0025	EB No.-053300	449	199	-
801743	Maheshtala (M)	WARD No.-0025	EB No.-053400	389	139	-
801743	Maheshtala (M)	WARD No.-0025	EB No.-053500	408	29	-
801743	Maheshtala (M)	WARD No.-0025	EB No.-053600	398	146	-
801743	Maheshtala (M)	WARD No.-0025	EB No.-053700	350	175	-
801743	Maheshtala (M)	WARD No.-0025	EB No.-074000	549	-	-
801743	Maheshtala (M)	WARD No.-0025	EB No.-076400	528	-	-
801743	Maheshtala (M)	WARD No.-0026	EB No.-053800	373	6	-

APPENDIX TO DISTRICT PRIMARY CENSUS ABSTRACT
TOTAL, SCHEDULED CASTES AND SCHEDULED TRIBES POPULATION - URBAN BLOCK WISE

Location Code	Name of Town	Name of Ward	Boundaries of Urban Block / EB Number	Total Population	Scheduled Castes Population	Scheduled Tribes Population
1	2	3	4	5	6	7
801743	Maheshtala (M)	WARD No.-0026	EB No.-0539 SUB-EB No.01	551	6	-
801743	Maheshtala (M)	WARD No.-0026	EB No.-0539 SUB-EB No.02	452	20	-
801743	Maheshtala (M)	WARD No.-0026	EB No.-0540 SUB-EB No.01	586	147	7
801743	Maheshtala (M)	WARD No.-0026	EB No.-0540 SUB-EB No.02	408	95	17
801743	Maheshtala (M)	WARD No.-0026	EB No.-054100	490	78	3
801743	Maheshtala (M)	WARD No.-0026	EB No.-054200	391	158	-
801743	Maheshtala (M)	WARD No.-0026	EB No.-054300	503	178	14
801743	Maheshtala (M)	WARD No.-0026	EB No.-054400	464	16	-
801743	Maheshtala (M)	WARD No.-0026	EB No.-054500	422	52	-
801743	Maheshtala (M)	WARD No.-0026	EB No.-054600	412	5	-
801743	Maheshtala (M)	WARD No.-0026	EB No.-054700	351	5	-
801743	Maheshtala (M)	WARD No.-0026	EB No.-054800	395	3	-
801743	Maheshtala (M)	WARD No.-0026	EB No.-054900	522	-	-
801743	Maheshtala (M)	WARD No.-0026	EB No.-055000	627	9	4
801743	Maheshtala (M)	WARD No.-0026	EB No.-055100	732	25	-
801743	Maheshtala (M)	WARD No.-0026	EB No.-055200	420	-	-
801743	Maheshtala (M)	WARD No.-0026	EB No.-055300	583	177	-
801743	Maheshtala (M)	WARD No.-0027	EB No.-055400	413	89	-
801743	Maheshtala (M)	WARD No.-0027	EB No.-0555 SUB-EB No.01	174	-	-
801743	Maheshtala (M)	WARD No.-0027	EB No.-0555 SUB-EB No.02	71	5	-
801743	Maheshtala (M)	WARD No.-0027	EB No.-0555 SUB-EB No.03	211	-	-
801743	Maheshtala (M)	WARD No.-0027	EB No.-0555 SUB-EB No.04	218	-	-
801743	Maheshtala (M)	WARD No.-0027	EB No.-0555 SUB-EB No.05	272	-	-
801743	Maheshtala (M)	WARD No.-0027	EB No.-055600	201	-	-
801743	Maheshtala (M)	WARD No.-0027	EB No.-0557 SUB-EB No.01	237	19	21
801743	Maheshtala (M)	WARD No.-0027	EB No.-0557 SUB-EB No.02	238	-	-
801743	Maheshtala (M)	WARD No.-0027	EB No.-055800	432	-	-
801743	Maheshtala (M)	WARD No.-0027	EB No.-055900	694	155	-
801743	Maheshtala (M)	WARD No.-0027	EB No.-056000	553	-	-
801743	Maheshtala (M)	WARD No.-0028	EB No.-0561 SUB-EB No.01	508	-	3
801743	Maheshtala (M)	WARD No.-0028	EB No.-0561 SUB-EB No.02	506	-	18
801743	Maheshtala (M)	WARD No.-0028	EB No.-0562 SUB-EB No.01	487	15	-
801743	Maheshtala (M)	WARD No.-0028	EB No.-0562 SUB-EB No.02	398	4	-
801743	Maheshtala (M)	WARD No.-0028	EB No.-056300	772	5	-
801743	Maheshtala (M)	WARD No.-0028	EB No.-056400	590	12	6
801743	Maheshtala (M)	WARD No.-0028	EB No.-056500	519	-	-
801743	Maheshtala (M)	WARD No.-0028	EB No.-056600	655	8	-
801743	Maheshtala (M)	WARD No.-0028	EB No.-056700	316	-	-
801743	Maheshtala (M)	WARD No.-0028	EB No.-056800	365	-	-
801743	Maheshtala (M)	WARD No.-0028	EB No.-056900	638	30	-
801743	Maheshtala (M)	WARD No.-0028	EB No.-057000	572	89	-
801743	Maheshtala (M)	WARD No.-0028	EB No.-057100	255	-	-
801743	Maheshtala (M)	WARD No.-0028	EB No.-073900	371	5	-
801743	Maheshtala (M)	WARD No.-0028	EB No.-074100	574	-	-

APPENDIX TO DISTRICT PRIMARY CENSUS ABSTRACT
TOTAL, SCHEDULED CASTES AND SCHEDULED TRIBES POPULATION - URBAN BLOCK WISE

Location Code	Name of Town	Name of Ward	Boundaries of Urban Block / EB Number	Total Population	Scheduled Castes Population	Scheduled Tribes Population
1	2	3	4	5	6	7
801743	Maheshtala (M)	WARD No.-0029	EB No.-057200	553	10	10
801743	Maheshtala (M)	WARD No.-0029	EB No.-057300	417	10	-
801743	Maheshtala (M)	WARD No.-0029	EB No.-057400	578	6	-
801743	Maheshtala (M)	WARD No.-0029	EB No.-057500	800	-	-
801743	Maheshtala (M)	WARD No.-0029	EB No.-057600	718	-	-
801743	Maheshtala (M)	WARD No.-0029	EB No.-057700	665	-	-
801743	Maheshtala (M)	WARD No.-0029	EB No.-057800	767	-	-
801743	Maheshtala (M)	WARD No.-0029	EB No.-057900	433	-	-
801743	Maheshtala (M)	WARD No.-0029	EB No.-058000	761	-	-
801743	Maheshtala (M)	WARD No.-0029	EB No.-058100	590	-	-
801743	Maheshtala (M)	WARD No.-0029	EB No.-058200	363	-	-
801743	Maheshtala (M)	WARD No.-0029	EB No.-058300	502	-	-
801743	Maheshtala (M)	WARD No.-0029	EB No.-058400	323	-	-
801743	Maheshtala (M)	WARD No.-0029	EB No.-058500	875	-	-
801743	Maheshtala (M)	WARD No.-0029	EB No.-058600	355	-	-
801743	Maheshtala (M)	WARD No.-0029	EB No.-058700	672	-	-
801743	Maheshtala (M)	WARD No.-0029	EB No.-058800	606	-	-
801743	Maheshtala (M)	WARD No.-0029	EB No.-058900	357	-	-
801743	Maheshtala (M)	WARD No.-0029	EB No.-059000	828	12	-
801743	Maheshtala (M)	WARD No.-0030	EB No.-059100	613	145	-
801743	Maheshtala (M)	WARD No.-0030	EB No.-059200	723	65	8
801743	Maheshtala (M)	WARD No.-0030	EB No.-059300	650	204	-
801743	Maheshtala (M)	WARD No.-0030	EB No.-059400	590	92	-
801743	Maheshtala (M)	WARD No.-0030	EB No.-059500	652	111	-
801743	Maheshtala (M)	WARD No.-0030	EB No.-059600	627	71	-
801743	Maheshtala (M)	WARD No.-0030	EB No.-059700	710	114	-
801743	Maheshtala (M)	WARD No.-0030	EB No.-059800	417	104	4
801743	Maheshtala (M)	WARD No.-0030	EB No.-059900	710	213	-
801743	Maheshtala (M)	WARD No.-0030	EB No.-060000	302	155	-
801743	Maheshtala (M)	WARD No.-0030	EB No.-060100	352	182	-
801743	Maheshtala (M)	WARD No.-0030	EB No.-060200	176	153	-
801743	Maheshtala (M)	WARD No.-0030	EB No.-060300	431	272	2
801743	Maheshtala (M)	WARD No.-0030	EB No.-060400	640	254	-
801743	Maheshtala (M)	WARD No.-0030	EB No.-060500	349	115	-
801743	Maheshtala (M)	WARD No.-0030	EB No.-060600	783	98	-
801743	Maheshtala (M)	WARD No.-0030	EB No.-060700	368	5	6
801743	Maheshtala (M)	WARD No.-0030	EB No.-0608 SUB-EB No.01	529	136	-
801743	Maheshtala (M)	WARD No.-0030	EB No.-0608 SUB-EB No.02	403	-	-
801743	Maheshtala (M)	WARD No.-0030	EB No.-060900	476	375	-
801743	Maheshtala (M)	WARD No.-0030	EB No.-061000	520	28	-
801743	Maheshtala (M)	WARD No.-0030	EB No.-061100	287	-	-
801743	Maheshtala (M)	WARD No.-0030	EB No.-0612 SUB-EB No.01	571	-	-
801743	Maheshtala (M)	WARD No.-0030	EB No.-0612 SUB-EB No.02	357	-	-
801743	Maheshtala (M)	WARD No.-0030	EB No.-061300	221	-	-

APPENDIX TO DISTRICT PRIMARY CENSUS ABSTRACT
TOTAL, SCHEDULED CASTES AND SCHEDULED TRIBES POPULATION - URBAN BLOCK WISE

Location Code	Name of Town	Name of Ward	Boundaries of Urban Block / EB Number	Total Population	Scheduled Castes Population	Scheduled Tribes Population
1	2	3	4	5	6	7
801743	Maheshtala (M)	WARD No.-0030	EB No.-061400	399	-	-
801743	Maheshtala (M)	WARD No.-0030	EB No.-061500	251	-	-
801743	Maheshtala (M)	WARD No.-0030	EB No.-061600	246	-	-
801743	Maheshtala (M)	WARD No.-0030	EB No.-061700	414	-	-
801743	Maheshtala (M)	WARD No.-0031	EB No.-061800	564	-	2
801743	Maheshtala (M)	WARD No.-0031	EB No.-061900	460	-	-
801743	Maheshtala (M)	WARD No.-0031	EB No.-062000	372	-	4
801743	Maheshtala (M)	WARD No.-0031	EB No.-062100	394	-	-
801743	Maheshtala (M)	WARD No.-0031	EB No.-062200	245	37	10
801743	Maheshtala (M)	WARD No.-0031	EB No.-062300	244	38	-
801743	Maheshtala (M)	WARD No.-0031	EB No.-062400	204	50	-
801743	Maheshtala (M)	WARD No.-0031	EB No.-062500	324	61	-
801743	Maheshtala (M)	WARD No.-0031	EB No.-062600	705	10	-
801743	Maheshtala (M)	WARD No.-0031	EB No.-062700	403	120	4
801743	Maheshtala (M)	WARD No.-0031	EB No.-062800	460	168	-
801743	Maheshtala (M)	WARD No.-0031	EB No.-0629 SUB-EB No.01	372	50	-
801743	Maheshtala (M)	WARD No.-0031	EB No.-0629 SUB-EB No.02	791	-	-
801743	Maheshtala (M)	WARD No.-0031	EB No.-063000	826	-	-
801743	Maheshtala (M)	WARD No.-0031	EB No.-063100	661	8	-
801743	Maheshtala (M)	WARD No.-0031	EB No.-063200	497	28	-
801743	Maheshtala (M)	WARD No.-0031	EB No.-063300	341	4	-
801743	Maheshtala (M)	WARD No.-0031	EB No.-063400	257	35	-
801743	Maheshtala (M)	WARD No.-0031	EB No.-063500	441	-	-
801743	Maheshtala (M)	WARD No.-0031	EB No.-063600	263	-	-
801743	Maheshtala (M)	WARD No.-0031	EB No.-063700	311	10	-
801743	Maheshtala (M)	WARD No.-0031	EB No.-063800	337	-	-
801743	Maheshtala (M)	WARD No.-0031	EB No.-063900	484	22	-
801743	Maheshtala (M)	WARD No.-0031	EB No.-064000	665	14	8
801743	Maheshtala (M)	WARD No.-0031	EB No.-077700	278	2	-
801743	Maheshtala (M)	WARD No.-0031	EB No.-077900	718	17	20
801743	Maheshtala (M)	WARD No.-0031	EB No.-078000	265	-	-
801743	Maheshtala (M)	WARD No.-0031	EB No.-078500	315	-	-
801743	Maheshtala (M)	WARD No.-0032	EB No.-064100	429	4	-
801743	Maheshtala (M)	WARD No.-0032	EB No.-064200	462	-	8
801743	Maheshtala (M)	WARD No.-0032	EB No.-064300	639	50	10
801743	Maheshtala (M)	WARD No.-0032	EB No.-064400	554	6	-
801743	Maheshtala (M)	WARD No.-0032	EB No.-064500	409	-	5
801743	Maheshtala (M)	WARD No.-0032	EB No.-064600	346	100	-
801743	Maheshtala (M)	WARD No.-0032	EB No.-064700	323	22	17
801743	Maheshtala (M)	WARD No.-0032	EB No.-064800	222	-	-
801743	Maheshtala (M)	WARD No.-0032	EB No.-064900	380	10	-
801743	Maheshtala (M)	WARD No.-0032	EB No.-065000	521	-	-
801743	Maheshtala (M)	WARD No.-0032	EB No.-065100	656	3	2
801743	Maheshtala (M)	WARD No.-0032	EB No.-065200	580	-	-

APPENDIX TO DISTRICT PRIMARY CENSUS ABSTRACT
TOTAL, SCHEDULED CASTES AND SCHEDULED TRIBES POPULATION - URBAN BLOCK WISE

Location Code	Name of Town	Name of Ward	Boundaries of Urban Block / EB Number	Total Population	Scheduled Castes Population	Scheduled Tribes Population
1	2	3	4	5	6	7
801743	Maheshtala (M)	WARD No.-0032	EB No.-065300	455	3	16
801743	Maheshtala (M)	WARD No.-0032	EB No.-065400	417	-	-
801743	Maheshtala (M)	WARD No.-0032	EB No.-065500	483	9	-
801743	Maheshtala (M)	WARD No.-0032	EB No.-065600	504	-	5
801743	Maheshtala (M)	WARD No.-0032	EB No.-065700	288	-	-
801743	Maheshtala (M)	WARD No.-0032	EB No.-065800	397	-	-
801743	Maheshtala (M)	WARD No.-0032	EB No.-065900	299	-	-
801743	Maheshtala (M)	WARD No.-0033	EB No.-066000	725	-	-
801743	Maheshtala (M)	WARD No.-0033	EB No.-066100	659	12	-
801743	Maheshtala (M)	WARD No.-0033	EB No.-066200	672	5	-
801743	Maheshtala (M)	WARD No.-0033	EB No.-066300	411	3	-
801743	Maheshtala (M)	WARD No.-0033	EB No.-066400	711	16	-
801743	Maheshtala (M)	WARD No.-0033	EB No.-066500	516	-	-
801743	Maheshtala (M)	WARD No.-0033	EB No.-066600	504	12	-
801743	Maheshtala (M)	WARD No.-0033	EB No.-066700	528	4	-
801743	Maheshtala (M)	WARD No.-0033	EB No.-066800	634	-	-
801743	Maheshtala (M)	WARD No.-0033	EB No.-066900	479	9	-
801743	Maheshtala (M)	WARD No.-0033	EB No.-067000	661	16	-
801743	Maheshtala (M)	WARD No.-0033	EB No.-067100	669	2	-
801743	Maheshtala (M)	WARD No.-0033	EB No.-067200	620	-	-
801743	Maheshtala (M)	WARD No.-0033	EB No.-067300	506	6	-
801743	Maheshtala (M)	WARD No.-0033	EB No.-067400	490	-	-
801743	Maheshtala (M)	WARD No.-0033	EB No.-067500	593	10	-
801743	Maheshtala (M)	WARD No.-0033	EB No.-067600	542	17	-
801743	Maheshtala (M)	WARD No.-0033	EB No.-067700	374	83	-
801743	Maheshtala (M)	WARD No.-0034	EB No.-067800	666	4	-
801743	Maheshtala (M)	WARD No.-0034	EB No.-067900	593	4	-
801743	Maheshtala (M)	WARD No.-0034	EB No.-068000	648	142	-
801743	Maheshtala (M)	WARD No.-0034	EB No.-068100	390	79	-
801743	Maheshtala (M)	WARD No.-0034	EB No.-068200	336	27	-
801743	Maheshtala (M)	WARD No.-0034	EB No.-0683 SUB-EB No.01	486	-	-
801743	Maheshtala (M)	WARD No.-0034	EB No.-0683 SUB-EB No.02	522	13	-
801743	Maheshtala (M)	WARD No.-0034	EB No.-068400	485	30	1
801743	Maheshtala (M)	WARD No.-0034	EB No.-068500	662	13	-
801743	Maheshtala (M)	WARD No.-0034	EB No.-068600	248	-	-
801743	Maheshtala (M)	WARD No.-0034	EB No.-068700	358	-	-
801743	Maheshtala (M)	WARD No.-0034	EB No.-068800	213	-	-
801743	Maheshtala (M)	WARD No.-0034	EB No.-068900	271	-	-
801743	Maheshtala (M)	WARD No.-0034	EB No.-069000	641	42	-
801743	Maheshtala (M)	WARD No.-0034	EB No.-069100	689	48	1
801743	Maheshtala (M)	WARD No.-0034	EB No.-069200	381	-	-
801743	Maheshtala (M)	WARD No.-0034	EB No.-069300	345	-	-
801743	Maheshtala (M)	WARD No.-0034	EB No.-069400	792	-	-
801743	Maheshtala (M)	WARD No.-0034	EB No.-069500	428	10	-

APPENDIX TO DISTRICT PRIMARY CENSUS ABSTRACT
TOTAL, SCHEDULED CASTES AND SCHEDULED TRIBES POPULATION - URBAN BLOCK WISE

Location Code	Name of Town	Name of Ward	Boundaries of Urban Block / EB Number	Total Population	Scheduled Castes Population	Scheduled Tribes Population
1	2	3	4	5	6	7
801743	Maheshtala (M)	WARD No.-0034	EB No.-069600	378	17	-
801743	Maheshtala (M)	WARD No.-0034	EB No.-069700	376	4	-
801743	Maheshtala (M)	WARD No.-0034	EB No.-076000	236	35	-
801743	Maheshtala (M)	WARD No.-0035	EB No.-069800	517	-	-
801743	Maheshtala (M)	WARD No.-0035	EB No.-069900	392	47	-
801743	Maheshtala (M)	WARD No.-0035	EB No.-070000	761	89	-
801743	Maheshtala (M)	WARD No.-0035	EB No.-070100	649	156	-
801743	Maheshtala (M)	WARD No.-0035	EB No.-070200	607	-	-
801743	Maheshtala (M)	WARD No.-0035	EB No.-070300	756	32	-
801743	Maheshtala (M)	WARD No.-0035	EB No.-070400	555	3	3
801743	Maheshtala (M)	WARD No.-0035	EB No.-070500	791	40	-
801743	Maheshtala (M)	WARD No.-0035	EB No.-070600	688	20	-
801743	Maheshtala (M)	WARD No.-0035	EB No.-070700	680	17	-
801743	Maheshtala (M)	WARD No.-0035	EB No.-0708 SUB-EB No.01	469	68	-
801743	Maheshtala (M)	WARD No.-0035	EB No.-0708 SUB-EB No.02	367	84	1
801743	Maheshtala (M)	WARD No.-0035	EB No.-070900	675	19	-
801743	Maheshtala (M)	WARD No.-0035	EB No.-071000	383	-	-
801743	Maheshtala (M)	WARD No.-0035	EB No.-071100	682	14	2
801743	Maheshtala (M)	WARD No.-0035	EB No.-071200	384	13	-
801743	Maheshtala (M)	WARD No.-0035	EB No.-071300	344	-	-
801743	Maheshtala (M)	WARD No.-0035	EB No.-071400	388	-	-
801743	Maheshtala (M)	WARD No.-0035	EB No.-071500	616	4	-
801743	Maheshtala (M)	WARD No.-0035	EB No.-071600	316	-	-
801743	Maheshtala (M)	WARD No.-0035	EB No.-071700	697	3	-
801743	Maheshtala (M)	WARD No.-0035	EB No.-071800	408	-	-
801743	Maheshtala (M)	WARD No.-0035	EB No.-071900	425	-	-
801743	Maheshtala (M)	WARD No.-0035	EB No.-072000	432	115	3
801743	Maheshtala (M)	WARD No.-0035	EB No.-074800	662	5	4
801743	Maheshtala (M)	WARD No.-0035	EB No.-076100	388	-	-
801744	Budge Budge (M)	WARD No.-0001	EB No.-000100	685	23	-
801744	Budge Budge (M)	WARD No.-0001	EB No.-000200	315	-	-
801744	Budge Budge (M)	WARD No.-0001	EB No.-000300	483	3	-
801744	Budge Budge (M)	WARD No.-0001	EB No.-0004 SUB-EB No.01	462	30	-
801744	Budge Budge (M)	WARD No.-0001	EB No.-0004 SUB-EB No.02	501	31	-
801744	Budge Budge (M)	WARD No.-0001	EB No.-000500	321	71	-
801744	Budge Budge (M)	WARD No.-0002	EB No.-000600	317	-	-
801744	Budge Budge (M)	WARD No.-0002	EB No.-000700	454	-	-
801744	Budge Budge (M)	WARD No.-0002	EB No.-000800	471	60	17
801744	Budge Budge (M)	WARD No.-0002	EB No.-000900	503	4	-
801744	Budge Budge (M)	WARD No.-0002	EB No.-001000	690	15	4
801744	Budge Budge (M)	WARD No.-0002	EB No.-001100	553	-	-
801744	Budge Budge (M)	WARD No.-0003	EB No.-001200	589	4	-
801744	Budge Budge (M)	WARD No.-0003	EB No.-001300	500	242	-
801744	Budge Budge (M)	WARD No.-0003	EB No.-001400	430	136	-

APPENDIX TO DISTRICT PRIMARY CENSUS ABSTRACT
TOTAL, SCHEDULED CASTES AND SCHEDULED TRIBES POPULATION - URBAN BLOCK WISE

Location Code	Name of Town	Name of Ward	Boundaries of Urban Block / EB Number	Total Population	Scheduled Castes Population	Scheduled Tribes Population
1	2	3	4	5	6	7
801744	Budge Budge (M)	WARD No.-0003	EB No.-001500	551	44	-
801744	Budge Budge (M)	WARD No.-0003	EB No.-001600	488	43	-
801744	Budge Budge (M)	WARD No.-0003	EB No.-001700	525	81	-
801744	Budge Budge (M)	WARD No.-0003	EB No.-001800	697	61	-
801744	Budge Budge (M)	WARD No.-0004	EB No.-001900	812	227	-
801744	Budge Budge (M)	WARD No.-0004	EB No.-002000	374	-	-
801744	Budge Budge (M)	WARD No.-0004	EB No.-002100	463	11	-
801744	Budge Budge (M)	WARD No.-0004	EB No.-002200	435	-	-
801744	Budge Budge (M)	WARD No.-0004	EB No.-002300	667	36	-
801744	Budge Budge (M)	WARD No.-0004	EB No.-002400	594	37	-
801744	Budge Budge (M)	WARD No.-0004	EB No.-002500	581	1	-
801744	Budge Budge (M)	WARD No.-0005	EB No.-002600	717	-	-
801744	Budge Budge (M)	WARD No.-0005	EB No.-002700	483	-	-
801744	Budge Budge (M)	WARD No.-0005	EB No.-002800	313	-	-
801744	Budge Budge (M)	WARD No.-0005	EB No.-002900	552	10	-
801744	Budge Budge (M)	WARD No.-0005	EB No.-003000	565	4	1
801744	Budge Budge (M)	WARD No.-0005	EB No.-003100	416	18	3
801744	Budge Budge (M)	WARD No.-0006	EB No.-003200	630	44	-
801744	Budge Budge (M)	WARD No.-0006	EB No.-003300	737	-	-
801744	Budge Budge (M)	WARD No.-0006	EB No.-003400	579	29	-
801744	Budge Budge (M)	WARD No.-0006	EB No.-003500	488	-	-
801744	Budge Budge (M)	WARD No.-0006	EB No.-003600	842	-	-
801744	Budge Budge (M)	WARD No.-0006	EB No.-003700	418	3	-
801744	Budge Budge (M)	WARD No.-0007	EB No.-003800	649	-	-
801744	Budge Budge (M)	WARD No.-0007	EB No.-0039 SUB-EB No.01	623	19	-
801744	Budge Budge (M)	WARD No.-0007	EB No.-0039 SUB-EB No.02	289	62	-
801744	Budge Budge (M)	WARD No.-0007	EB No.-004000	663	420	-
801744	Budge Budge (M)	WARD No.-0007	EB No.-004100	536	143	-
801744	Budge Budge (M)	WARD No.-0007	EB No.-004200	581	392	-
801744	Budge Budge (M)	WARD No.-0007	EB No.-004300	575	410	-
801744	Budge Budge (M)	WARD No.-0007	EB No.-004400	510	34	-
801744	Budge Budge (M)	WARD No.-0008	EB No.-004500	466	-	-
801744	Budge Budge (M)	WARD No.-0008	EB No.-0046 SUB-EB No.01	412	175	2
801744	Budge Budge (M)	WARD No.-0008	EB No.-0046 SUB-EB No.02	514	28	-
801744	Budge Budge (M)	WARD No.-0008	EB No.-004700	409	13	-
801744	Budge Budge (M)	WARD No.-0008	EB No.-004800	663	-	-
801744	Budge Budge (M)	WARD No.-0008	EB No.-004900	622	-	-
801744	Budge Budge (M)	WARD No.-0008	EB No.-005000	608	20	1
801744	Budge Budge (M)	WARD No.-0008	EB No.-005100	650	92	1
801744	Budge Budge (M)	WARD No.-0009	EB No.-005200	506	22	-
801744	Budge Budge (M)	WARD No.-0009	EB No.-005300	562	-	-
801744	Budge Budge (M)	WARD No.-0009	EB No.-005400	554	-	-
801744	Budge Budge (M)	WARD No.-0009	EB No.-005500	501	13	-
801744	Budge Budge (M)	WARD No.-0009	EB No.-005600	607	26	-

APPENDIX TO DISTRICT PRIMARY CENSUS ABSTRACT
TOTAL, SCHEDULED CASTES AND SCHEDULED TRIBES POPULATION - URBAN BLOCK WISE

Location Code	Name of Town	Name of Ward	Boundaries of Urban Block / EB Number	Total Population	Scheduled Castes Population	Scheduled Tribes Population
1	2	3	4	5	6	7
801744	Budge Budge (M)	WARD No.-0010	EB No.-005700	603	-	-
801744	Budge Budge (M)	WARD No.-0010	EB No.-005800	546	-	-
801744	Budge Budge (M)	WARD No.-0010	EB No.-005900	477	66	-
801744	Budge Budge (M)	WARD No.-0010	EB No.-006000	449	-	-
801744	Budge Budge (M)	WARD No.-0010	EB No.-006100	585	10	-
801744	Budge Budge (M)	WARD No.-0011	EB No.-006200	669	-	-
801744	Budge Budge (M)	WARD No.-0011	EB No.-006300	670	42	-
801744	Budge Budge (M)	WARD No.-0011	EB No.-006400	582	34	-
801744	Budge Budge (M)	WARD No.-0011	EB No.-006500	628	48	-
801744	Budge Budge (M)	WARD No.-0011	EB No.-006600	579	53	-
801744	Budge Budge (M)	WARD No.-0011	EB No.-006700	549	18	-
801744	Budge Budge (M)	WARD No.-0011	EB No.-006800	664	9	-
801744	Budge Budge (M)	WARD No.-0011	EB No.-006900	469	2	-
801744	Budge Budge (M)	WARD No.-0012	EB No.-007000	771	58	-
801744	Budge Budge (M)	WARD No.-0012	EB No.-007100	464	24	-
801744	Budge Budge (M)	WARD No.-0012	EB No.-007200	660	-	-
801744	Budge Budge (M)	WARD No.-0012	EB No.-0073 SUB-EB No.01	485	-	-
801744	Budge Budge (M)	WARD No.-0012	EB No.-0073 SUB-EB No.02	489	23	-
801744	Budge Budge (M)	WARD No.-0012	EB No.-0074 SUB-EB No.01	422	12	-
801744	Budge Budge (M)	WARD No.-0012	EB No.-0074 SUB-EB No.02	581	18	-
801744	Budge Budge (M)	WARD No.-0012	EB No.-007500	512	25	-
801744	Budge Budge (M)	WARD No.-0012	EB No.-0076 SUB-EB No.01	461	-	-
801744	Budge Budge (M)	WARD No.-0012	EB No.-0076 SUB-EB No.02	498	76	-
801744	Budge Budge (M)	WARD No.-0012	EB No.-007700	468	41	-
801744	Budge Budge (M)	WARD No.-0013	EB No.-007800	845	6	3
801744	Budge Budge (M)	WARD No.-0013	EB No.-007900	633	-	-
801744	Budge Budge (M)	WARD No.-0013	EB No.-008000	533	-	3
801744	Budge Budge (M)	WARD No.-0013	EB No.-008100	578	8	-
801744	Budge Budge (M)	WARD No.-0013	EB No.-008200	546	8	-
801744	Budge Budge (M)	WARD No.-0014	EB No.-008300	589	4	-
801744	Budge Budge (M)	WARD No.-0014	EB No.-008400	651	8	16
801744	Budge Budge (M)	WARD No.-0014	EB No.-008500	429	4	6
801744	Budge Budge (M)	WARD No.-0014	EB No.-008600	708	125	4
801744	Budge Budge (M)	WARD No.-0014	EB No.-008700	467	-	-
801744	Budge Budge (M)	WARD No.-0014	EB No.-008800	699	99	-
801744	Budge Budge (M)	WARD No.-0014	EB No.-008900	654	47	5
801744	Budge Budge (M)	WARD No.-0014	EB No.-009000	519	92	-
801744	Budge Budge (M)	WARD No.-0015	EB No.-009100	589	402	4
801744	Budge Budge (M)	WARD No.-0015	EB No.-009200	492	186	3
801744	Budge Budge (M)	WARD No.-0015	EB No.-009300	543	85	-
801744	Budge Budge (M)	WARD No.-0015	EB No.-009400	454	294	-
801744	Budge Budge (M)	WARD No.-0015	EB No.-009500	559	93	-
801744	Budge Budge (M)	WARD No.-0015	EB No.-009600	599	182	-
801744	Budge Budge (M)	WARD No.-0015	EB No.-009700	778	103	29

APPENDIX TO DISTRICT PRIMARY CENSUS ABSTRACT
TOTAL, SCHEDULED CASTES AND SCHEDULED TRIBES POPULATION - URBAN BLOCK WISE

Location Code	Name of Town	Name of Ward	Boundaries of Urban Block / EB Number	Total Population	Scheduled Castes Population	Scheduled Tribes Population
1	2	3	4	5	6	7
801744	Budge Budge (M)	WARD No.-0016	EB No.-009800	609	365	-
801744	Budge Budge (M)	WARD No.-0016	EB No.-009900	543	27	-
801744	Budge Budge (M)	WARD No.-0016	EB No.-010000	581	188	-
801744	Budge Budge (M)	WARD No.-0016	EB No.-010100	639	187	-
801744	Budge Budge (M)	WARD No.-0016	EB No.-010200	555	183	-
801744	Budge Budge (M)	WARD No.-0017	EB No.-010300	661	4	-
801744	Budge Budge (M)	WARD No.-0017	EB No.-010400	738	35	-
801744	Budge Budge (M)	WARD No.-0017	EB No.-010500	660	-	-
801744	Budge Budge (M)	WARD No.-0017	EB No.-010600	466	8	-
801744	Budge Budge (M)	WARD No.-0017	EB No.-010700	449	159	1
801744	Budge Budge (M)	WARD No.-0017	EB No.-010800	294	-	-
801744	Budge Budge (M)	WARD No.-0017	EB No.-010900	664	-	-
801744	Budge Budge (M)	WARD No.-0017	EB No.-011000	632	34	-
801744	Budge Budge (M)	WARD No.-0018	EB No.-011100	456	25	-
801744	Budge Budge (M)	WARD No.-0018	EB No.-011200	508	-	-
801744	Budge Budge (M)	WARD No.-0018	EB No.-011300	669	-	-
801744	Budge Budge (M)	WARD No.-0018	EB No.-011400	358	3	-
801744	Budge Budge (M)	WARD No.-0018	EB No.-011500	667	-	-
801744	Budge Budge (M)	WARD No.-0018	EB No.-011600	494	5	-
801744	Budge Budge (M)	WARD No.-0018	EB No.-011700	560	-	-
801744	Budge Budge (M)	WARD No.-0018	EB No.-0118 SUB-EB No.01	473	-	-
801744	Budge Budge (M)	WARD No.-0018	EB No.-0118 SUB-EB No.02	450	-	-
801744	Budge Budge (M)	WARD No.-0019	EB No.-011900	604	11	-
801744	Budge Budge (M)	WARD No.-0019	EB No.-012000	744	-	-
801744	Budge Budge (M)	WARD No.-0019	EB No.-012100	804	-	-
801744	Budge Budge (M)	WARD No.-0019	EB No.-012200	621	156	-
801744	Budge Budge (M)	WARD No.-0019	EB No.-012300	852	-	-
801744	Budge Budge (M)	WARD No.-0019	EB No.-012400	842	-	-
801744	Budge Budge (M)	WARD No.-0019	EB No.-012500	633	117	-
801744	Budge Budge (M)	WARD No.-0019	EB No.-012600	684	-	-
801744	Budge Budge (M)	WARD No.-0020	EB No.-012700	468	-	-
801744	Budge Budge (M)	WARD No.-0020	EB No.-012800	389	-	-
801744	Budge Budge (M)	WARD No.-0020	EB No.-012900	400	62	-
801744	Budge Budge (M)	WARD No.-0020	EB No.-013000	368	4	-
801744	Budge Budge (M)	WARD No.-0020	EB No.-013100	455	-	-
801745	Pujali (M)	WARD No.-0001	EB No.-000100	543	6	-
801745	Pujali (M)	WARD No.-0001	EB No.-000200	92	7	-
801745	Pujali (M)	WARD No.-0001	EB No.-000300	525	42	-
801745	Pujali (M)	WARD No.-0001	EB No.-000400	269	2	-
801745	Pujali (M)	WARD No.-0001	EB No.-000500	408	23	-
801745	Pujali (M)	WARD No.-0001	EB No.-000600	419	52	-
801745	Pujali (M)	WARD No.-0002	EB No.-000700	348	34	1
801745	Pujali (M)	WARD No.-0002	EB No.-000800	277	65	-
801745	Pujali (M)	WARD No.-0002	EB No.-000900	236	-	-

APPENDIX TO DISTRICT PRIMARY CENSUS ABSTRACT
TOTAL, SCHEDULED CASTES AND SCHEDULED TRIBES POPULATION - URBAN BLOCK WISE

Location Code	Name of Town	Name of Ward	Boundaries of Urban Block / EB Number	Total Population	Scheduled Castes Population	Scheduled Tribes Population
1	2	3	4	5	6	7
801745	Pujali (M)	WARD No.-0002	EB No.-001000	533	62	-
801745	Pujali (M)	WARD No.-0002	EB No.-001100	198	30	-
801745	Pujali (M)	WARD No.-0002	EB No.-001200	163	-	-
801745	Pujali (M)	WARD No.-0003	EB No.-001300	740	149	-
801745	Pujali (M)	WARD No.-0003	EB No.-001400	466	12	-
801745	Pujali (M)	WARD No.-0003	EB No.-001500	338	4	-
801745	Pujali (M)	WARD No.-0003	EB No.-001600	345	-	-
801745	Pujali (M)	WARD No.-0003	EB No.-001700	434	27	-
801745	Pujali (M)	WARD No.-0003	EB No.-001800	490	42	-
801745	Pujali (M)	WARD No.-0003	EB No.-001900	517	21	-
801745	Pujali (M)	WARD No.-0004	EB No.-002000	631	171	-
801745	Pujali (M)	WARD No.-0004	EB No.-002100	286	113	-
801745	Pujali (M)	WARD No.-0004	EB No.-002200	479	-	-
801745	Pujali (M)	WARD No.-0004	EB No.-002300	494	-	-
801745	Pujali (M)	WARD No.-0004	EB No.-002400	585	-	-
801745	Pujali (M)	WARD No.-0004	EB No.-002500	407	-	-
801745	Pujali (M)	WARD No.-0005	EB No.-002600	315	-	-
801745	Pujali (M)	WARD No.-0005	EB No.-002700	495	36	-
801745	Pujali (M)	WARD No.-0005	EB No.-002800	271	-	-
801745	Pujali (M)	WARD No.-0005	EB No.-002900	362	25	-
801745	Pujali (M)	WARD No.-0006	EB No.-003000	540	4	-
801745	Pujali (M)	WARD No.-0006	EB No.-003100	294	-	-
801745	Pujali (M)	WARD No.-0006	EB No.-003200	383	-	-
801745	Pujali (M)	WARD No.-0006	EB No.-003300	476	-	-
801745	Pujali (M)	WARD No.-0006	EB No.-003400	259	15	-
801745	Pujali (M)	WARD No.-0006	EB No.-003500	111	2	-
801745	Pujali (M)	WARD No.-0006	EB No.-003600	407	-	-
801745	Pujali (M)	WARD No.-0007	EB No.-003700	313	-	-
801745	Pujali (M)	WARD No.-0007	EB No.-003800	328	45	-
801745	Pujali (M)	WARD No.-0007	EB No.-003900	486	-	-
801745	Pujali (M)	WARD No.-0007	EB No.-004000	585	-	-
801745	Pujali (M)	WARD No.-0007	EB No.-004100	306	-	-
801745	Pujali (M)	WARD No.-0007	EB No.-004200	50	-	-
801745	Pujali (M)	WARD No.-0007	EB No.-004300	256	-	-
801745	Pujali (M)	WARD No.-0007	EB No.-004400	182	79	-
801745	Pujali (M)	WARD No.-0008	EB No.-004500	253	123	-
801745	Pujali (M)	WARD No.-0008	EB No.-004600	331	128	-
801745	Pujali (M)	WARD No.-0008	EB No.-004700	181	64	-
801745	Pujali (M)	WARD No.-0008	EB No.-004800	236	112	33
801745	Pujali (M)	WARD No.-0008	EB No.-004900	205	-	-
801745	Pujali (M)	WARD No.-0008	EB No.-005000	430	-	-
801745	Pujali (M)	WARD No.-0008	EB No.-005100	260	-	-
801745	Pujali (M)	WARD No.-0008	EB No.-005200	432	-	-
801745	Pujali (M)	WARD No.-0008	EB No.-005300	264	61	-

APPENDIX TO DISTRICT PRIMARY CENSUS ABSTRACT
TOTAL, SCHEDULED CASTES AND SCHEDULED TRIBES POPULATION - URBAN BLOCK WISE

Location Code	Name of Town	Name of Ward	Boundaries of Urban Block / EB Number	Total Population	Scheduled Castes Population	Scheduled Tribes Population
1	2	3	4	5	6	7
801745	Pujali (M)	WARD No.-0008	EB No.-005400	320	5	-
801745	Pujali (M)	WARD No.-0009	EB No.-005500	368	11	-
801745	Pujali (M)	WARD No.-0009	EB No.-005600	332	326	-
801745	Pujali (M)	WARD No.-0009	EB No.-005700	276	138	-
801745	Pujali (M)	WARD No.-0009	EB No.-005800	236	226	-
801745	Pujali (M)	WARD No.-0009	EB No.-005900	256	118	-
801745	Pujali (M)	WARD No.-0009	EB No.-006000	784	231	92
801745	Pujali (M)	WARD No.-0009	EB No.-006100	324	14	-
801745	Pujali (M)	WARD No.-0010	EB No.-006200	692	-	-
801745	Pujali (M)	WARD No.-0010	EB No.-006300	397	-	-
801745	Pujali (M)	WARD No.-0010	EB No.-006400	395	4	-
801745	Pujali (M)	WARD No.-0010	EB No.-006500	234	-	-
801745	Pujali (M)	WARD No.-0010	EB No.-006600	350	42	-
801745	Pujali (M)	WARD No.-0010	EB No.-006700	346	-	-
801745	Pujali (M)	WARD No.-0011	EB No.-006800	476	168	-
801745	Pujali (M)	WARD No.-0011	EB No.-006900	135	7	-
801745	Pujali (M)	WARD No.-0011	EB No.-007000	212	-	-
801745	Pujali (M)	WARD No.-0011	EB No.-007100	180	-	-
801745	Pujali (M)	WARD No.-0011	EB No.-007200	415	-	-
801745	Pujali (M)	WARD No.-0011	EB No.-007300	514	-	-
801745	Pujali (M)	WARD No.-0011	EB No.-007400	8	-	-
801745	Pujali (M)	WARD No.-0012	EB No.-007500	710	21	84
801745	Pujali (M)	WARD No.-0012	EB No.-007600	841	397	444
801745	Pujali (M)	WARD No.-0012	EB No.-007700	147	22	-
801745	Pujali (M)	WARD No.-0012	EB No.-007800	666	596	63
801745	Pujali (M)	WARD No.-0012	EB No.-007900	377	70	83
801745	Pujali (M)	WARD No.-0012	EB No.-008000	506	40	-
801745	Pujali (M)	WARD No.-0012	EB No.-008100	438	-	-
801745	Pujali (M)	WARD No.-0012	EB No.-008200	187	-	-
801745	Pujali (M)	WARD No.-0012	EB No.-008300	64	12	-
801745	Pujali (M)	WARD No.-0012	EB No.-008400	254	213	-
801745	Pujali (M)	WARD No.-0013	EB No.-008500	441	330	-
801745	Pujali (M)	WARD No.-0013	EB No.-008600	188	18	-
801745	Pujali (M)	WARD No.-0013	EB No.-008700	329	39	-
801745	Pujali (M)	WARD No.-0013	EB No.-008800	306	178	-
801745	Pujali (M)	WARD No.-0013	EB No.-008900	363	210	137
801745	Pujali (M)	WARD No.-0014	EB No.-009000	204	49	-
801745	Pujali (M)	WARD No.-0014	EB No.-009100	340	67	-
801745	Pujali (M)	WARD No.-0014	EB No.-009200	421	34	-
801745	Pujali (M)	WARD No.-0014	EB No.-009300	307	43	-
801745	Pujali (M)	WARD No.-0014	EB No.-009400	159	142	-
801745	Pujali (M)	WARD No.-0015	EB No.-009500	190	40	-
801745	Pujali (M)	WARD No.-0015	EB No.-009600	435	2	-
801745	Pujali (M)	WARD No.-0015	EB No.-009700	416	58	-

APPENDIX TO DISTRICT PRIMARY CENSUS ABSTRACT
TOTAL, SCHEDULED CASTES AND SCHEDULED TRIBES POPULATION - URBAN BLOCK WISE

Location Code	Name of Town	Name of Ward	Boundaries of Urban Block / EB Number	Total Population	Scheduled Castes Population	Scheduled Tribes Population
1	2	3	4	5	6	7
801745	Pujali (M)	WARD No.-0015	EB No.-009800	589	-	-
801745	Pujali (M)	WARD No.-0015	EB No.-009900	343	-	-
801745	Pujali (M)	WARD No.-0015	EB No.-010000	283	4	-
801745	Pujali (M)	WARD No.-0015	EB No.-010100	540	49	-
801745	Pujali (M)	WARD No.-0015	EB No.-010200	519	-	-
801746	Rajpur Sonarpur (M)	WARD No.-0001	EB No.-000100	695	-	-
801746	Rajpur Sonarpur (M)	WARD No.-0001	EB No.-000200	556	85	7
801746	Rajpur Sonarpur (M)	WARD No.-0001	EB No.-000300	687	116	-
801746	Rajpur Sonarpur (M)	WARD No.-0001	EB No.-000400	570	116	-
801746	Rajpur Sonarpur (M)	WARD No.-0001	EB No.-000500	701	98	-
801746	Rajpur Sonarpur (M)	WARD No.-0001	EB No.-000600	526	111	6
801746	Rajpur Sonarpur (M)	WARD No.-0001	EB No.-000700	741	-	-
801746	Rajpur Sonarpur (M)	WARD No.-0001	EB No.-000800	619	271	3
801746	Rajpur Sonarpur (M)	WARD No.-0001	EB No.-000900	505	84	20
801746	Rajpur Sonarpur (M)	WARD No.-0001	EB No.-001000	385	73	-
801746	Rajpur Sonarpur (M)	WARD No.-0001	EB No.-001100	658	132	18
801746	Rajpur Sonarpur (M)	WARD No.-0001	EB No.-001200	552	18	-
801746	Rajpur Sonarpur (M)	WARD No.-0001	EB No.-001300	383	54	-
801746	Rajpur Sonarpur (M)	WARD No.-0001	EB No.-001400	765	38	1
801746	Rajpur Sonarpur (M)	WARD No.-0001	EB No.-001500	534	37	-
801746	Rajpur Sonarpur (M)	WARD No.-0001	EB No.-001600	503	21	-
801746	Rajpur Sonarpur (M)	WARD No.-0001	EB No.-001700	457	101	-
801746	Rajpur Sonarpur (M)	WARD No.-0001	EB No.-001800	611	234	4
801746	Rajpur Sonarpur (M)	WARD No.-0001	EB No.-001900	899	730	-
801746	Rajpur Sonarpur (M)	WARD No.-0001	EB No.-002000	441	114	-
801746	Rajpur Sonarpur (M)	WARD No.-0001	EB No.-002100	909	218	257
801746	Rajpur Sonarpur (M)	WARD No.-0001	EB No.-310100	83	6	-
801746	Rajpur Sonarpur (M)	WARD No.-0002	EB No.-002200	503	290	-
801746	Rajpur Sonarpur (M)	WARD No.-0002	EB No.-0023 SUB-EB No.01	512	-	-
801746	Rajpur Sonarpur (M)	WARD No.-0002	EB No.-0023 SUB-EB No.02	534	28	-
801746	Rajpur Sonarpur (M)	WARD No.-0002	EB No.-002400	398	222	-
801746	Rajpur Sonarpur (M)	WARD No.-0002	EB No.-002500	822	153	-
801746	Rajpur Sonarpur (M)	WARD No.-0002	EB No.-002600	490	80	-
801746	Rajpur Sonarpur (M)	WARD No.-0002	EB No.-002700	803	233	-
801746	Rajpur Sonarpur (M)	WARD No.-0002	EB No.-002800	896	27	-
801746	Rajpur Sonarpur (M)	WARD No.-0002	EB No.-0029 SUB-EB No.01	578	210	-
801746	Rajpur Sonarpur (M)	WARD No.-0002	EB No.-0029 SUB-EB No.02	408	35	3
801746	Rajpur Sonarpur (M)	WARD No.-0002	EB No.-003000	762	500	-
801746	Rajpur Sonarpur (M)	WARD No.-0002	EB No.-003100	648	237	116
801746	Rajpur Sonarpur (M)	WARD No.-0002	EB No.-003200	849	283	4
801746	Rajpur Sonarpur (M)	WARD No.-0002	EB No.-003300	525	-	-
801746	Rajpur Sonarpur (M)	WARD No.-0002	EB No.-003400	629	4	-
801746	Rajpur Sonarpur (M)	WARD No.-0002	EB No.-003500	687	341	-
801746	Rajpur Sonarpur (M)	WARD No.-0002	EB No.-003600	345	172	-

APPENDIX TO DISTRICT PRIMARY CENSUS ABSTRACT
TOTAL, SCHEDULED CASTES AND SCHEDULED TRIBES POPULATION - URBAN BLOCK WISE

Location Code	Name of Town	Name of Ward	Boundaries of Urban Block / EB Number	Total Population	Scheduled Castes Population	Scheduled Tribes Population
1	2	3	4	5	6	7
801746	Rajpur Sonarpur (M)	WARD No.-0003	EB No.-003700	737	560	-
801746	Rajpur Sonarpur (M)	WARD No.-0003	EB No.-0038 SUB-EB No.01	864	388	5
801746	Rajpur Sonarpur (M)	WARD No.-0003	EB No.-0038 SUB-EB No.02	931	595	-
801746	Rajpur Sonarpur (M)	WARD No.-0003	EB No.-0039 SUB-EB No.01	812	330	-
801746	Rajpur Sonarpur (M)	WARD No.-0003	EB No.-0039 SUB-EB No.02	827	313	-
801746	Rajpur Sonarpur (M)	WARD No.-0003	EB No.-0040 SUB-EB No.01	554	30	-
801746	Rajpur Sonarpur (M)	WARD No.-0003	EB No.-0040 SUB-EB No.02	555	11	-
801746	Rajpur Sonarpur (M)	WARD No.-0003	EB No.-004100	640	319	1
801746	Rajpur Sonarpur (M)	WARD No.-0003	EB No.-004200	986	462	-
801746	Rajpur Sonarpur (M)	WARD No.-0003	EB No.-0043 SUB-EB No.01	557	220	-
801746	Rajpur Sonarpur (M)	WARD No.-0003	EB No.-0043 SUB-EB No.02	613	294	1
801746	Rajpur Sonarpur (M)	WARD No.-0003	EB No.-0043 SUB-EB No.03	660	244	-
801746	Rajpur Sonarpur (M)	WARD No.-0003	EB No.-004400	497	221	3
801746	Rajpur Sonarpur (M)	WARD No.-0003	EB No.-0045 SUB-EB No.01	681	415	-
801746	Rajpur Sonarpur (M)	WARD No.-0003	EB No.-0045 SUB-EB No.02	596	271	5
801746	Rajpur Sonarpur (M)	WARD No.-0003	EB No.-004600	823	298	-
801746	Rajpur Sonarpur (M)	WARD No.-0003	EB No.-004700	896	323	-
801746	Rajpur Sonarpur (M)	WARD No.-0003	EB No.-004800	979	241	-
801746	Rajpur Sonarpur (M)	WARD No.-0004	EB No.-004900	917	567	3
801746	Rajpur Sonarpur (M)	WARD No.-0004	EB No.-005000	593	42	17
801746	Rajpur Sonarpur (M)	WARD No.-0004	EB No.-0051 SUB-EB No.01	851	281	-
801746	Rajpur Sonarpur (M)	WARD No.-0004	EB No.-0051 SUB-EB No.02	643	8	-
801746	Rajpur Sonarpur (M)	WARD No.-0004	EB No.-0052 SUB-EB No.01	746	161	7
801746	Rajpur Sonarpur (M)	WARD No.-0004	EB No.-0052 SUB-EB No.02	420	131	-
801746	Rajpur Sonarpur (M)	WARD No.-0004	EB No.-0054 SUB-EB No.01	501	-	-
801746	Rajpur Sonarpur (M)	WARD No.-0004	EB No.-0054 SUB-EB No.02	584	-	-
801746	Rajpur Sonarpur (M)	WARD No.-0004	EB No.-005500	856	271	-
801746	Rajpur Sonarpur (M)	WARD No.-0004	EB No.-005600	429	93	5
801746	Rajpur Sonarpur (M)	WARD No.-0004	EB No.-005700	792	39	-
801746	Rajpur Sonarpur (M)	WARD No.-0004	EB No.-005800	698	237	-
801746	Rajpur Sonarpur (M)	WARD No.-0004	EB No.-005900	575	3	-
801746	Rajpur Sonarpur (M)	WARD No.-0004	EB No.-006000	429	156	-
801746	Rajpur Sonarpur (M)	WARD No.-0004	EB No.-006100	412	53	2
801746	Rajpur Sonarpur (M)	WARD No.-0004	EB No.-006200	587	6	-
801746	Rajpur Sonarpur (M)	WARD No.-0004	EB No.-006300	614	26	-
801746	Rajpur Sonarpur (M)	WARD No.-0004	EB No.-006400	335	77	15
801746	Rajpur Sonarpur (M)	WARD No.-0004	EB No.-006500	681	277	-
801746	Rajpur Sonarpur (M)	WARD No.-0004	EB No.-006600	389	40	-
801746	Rajpur Sonarpur (M)	WARD No.-0004	EB No.-006700	542	11	2
801746	Rajpur Sonarpur (M)	WARD No.-0004	EB No.-0068 SUB-EB No.01	606	72	7
801746	Rajpur Sonarpur (M)	WARD No.-0004	EB No.-0068 SUB-EB No.02	477	26	13
801746	Rajpur Sonarpur (M)	WARD No.-0004	EB No.-006900	706	189	3
801746	Rajpur Sonarpur (M)	WARD No.-0004	EB No.-063100	876	557	-
801746	Rajpur Sonarpur (M)	WARD No.-0005	EB No.-005300	771	-	-

APPENDIX TO DISTRICT PRIMARY CENSUS ABSTRACT
TOTAL, SCHEDULED CASTES AND SCHEDULED TRIBES POPULATION - URBAN BLOCK WISE

Location Code	Name of Town	Name of Ward	Boundaries of Urban Block / EB Number	Total Population	Scheduled Castes Population	Scheduled Tribes Population
1	2	3	4	5	6	7
801746	Rajpur Sonarpur (M)	WARD No.-0005	EB No.-007000	989	475	4
801746	Rajpur Sonarpur (M)	WARD No.-0005	EB No.-007100	601	188	1
801746	Rajpur Sonarpur (M)	WARD No.-0005	EB No.-007200	562	529	-
801746	Rajpur Sonarpur (M)	WARD No.-0005	EB No.-007300	981	148	1
801746	Rajpur Sonarpur (M)	WARD No.-0005	EB No.-0074 SUB-EB No.01	555	37	-
801746	Rajpur Sonarpur (M)	WARD No.-0005	EB No.-0074 SUB-EB No.02	471	23	-
801746	Rajpur Sonarpur (M)	WARD No.-0005	EB No.-0075 SUB-EB No.01	553	106	-
801746	Rajpur Sonarpur (M)	WARD No.-0005	EB No.-0075 SUB-EB No.02	457	32	-
801746	Rajpur Sonarpur (M)	WARD No.-0005	EB No.-007600	1072	471	4
801746	Rajpur Sonarpur (M)	WARD No.-0005	EB No.-0077 SUB-EB No.01	1005	7	-
801746	Rajpur Sonarpur (M)	WARD No.-0005	EB No.-0077 SUB-EB No.02	1070	405	-
801746	Rajpur Sonarpur (M)	WARD No.-0005	EB No.-007800	599	286	4
801746	Rajpur Sonarpur (M)	WARD No.-0005	EB No.-007900	776	-	-
801746	Rajpur Sonarpur (M)	WARD No.-0005	EB No.-008000	620	308	-
801746	Rajpur Sonarpur (M)	WARD No.-0005	EB No.-008100	1168	473	-
801746	Rajpur Sonarpur (M)	WARD No.-0005	EB No.-008200	756	410	-
801746	Rajpur Sonarpur (M)	WARD No.-0005	EB No.-008300	710	346	1
801746	Rajpur Sonarpur (M)	WARD No.-0005	EB No.-008400	701	157	-
801746	Rajpur Sonarpur (M)	WARD No.-0005	EB No.-008500	572	60	-
801746	Rajpur Sonarpur (M)	WARD No.-0005	EB No.-008600	717	61	-
801746	Rajpur Sonarpur (M)	WARD No.-0005	EB No.-008700	626	211	-
801746	Rajpur Sonarpur (M)	WARD No.-0006	EB No.-008800	556	137	-
801746	Rajpur Sonarpur (M)	WARD No.-0006	EB No.-008900	664	245	-
801746	Rajpur Sonarpur (M)	WARD No.-0006	EB No.-009000	495	235	2
801746	Rajpur Sonarpur (M)	WARD No.-0006	EB No.-009100	667	74	-
801746	Rajpur Sonarpur (M)	WARD No.-0006	EB No.-009200	535	271	-
801746	Rajpur Sonarpur (M)	WARD No.-0006	EB No.-009300	613	2	-
801746	Rajpur Sonarpur (M)	WARD No.-0006	EB No.-009400	405	50	-
801746	Rajpur Sonarpur (M)	WARD No.-0006	EB No.-009500	617	32	-
801746	Rajpur Sonarpur (M)	WARD No.-0006	EB No.-009600	577	222	5
801746	Rajpur Sonarpur (M)	WARD No.-0006	EB No.-009700	499	192	-
801746	Rajpur Sonarpur (M)	WARD No.-0006	EB No.-009800	479	111	-
801746	Rajpur Sonarpur (M)	WARD No.-0006	EB No.-009900	457	57	-
801746	Rajpur Sonarpur (M)	WARD No.-0006	EB No.-010000	370	26	-
801746	Rajpur Sonarpur (M)	WARD No.-0006	EB No.-010100	544	266	-
801746	Rajpur Sonarpur (M)	WARD No.-0006	EB No.-010200	453	187	-
801746	Rajpur Sonarpur (M)	WARD No.-0006	EB No.-010300	513	76	-
801746	Rajpur Sonarpur (M)	WARD No.-0006	EB No.-010400	858	250	-
801746	Rajpur Sonarpur (M)	WARD No.-0006	EB No.-010500	577	355	-
801746	Rajpur Sonarpur (M)	WARD No.-0006	EB No.-010600	637	202	-
801746	Rajpur Sonarpur (M)	WARD No.-0006	EB No.-010700	845	196	-
801746	Rajpur Sonarpur (M)	WARD No.-0006	EB No.-010800	595	88	4
801746	Rajpur Sonarpur (M)	WARD No.-0007	EB No.-010900	745	551	1
801746	Rajpur Sonarpur (M)	WARD No.-0007	EB No.-0110 SUB-EB No.01	508	372	-

APPENDIX TO DISTRICT PRIMARY CENSUS ABSTRACT
TOTAL, SCHEDULED CASTES AND SCHEDULED TRIBES POPULATION - URBAN BLOCK WISE

Location Code	Name of Town	Name of Ward	Boundaries of Urban Block / EB Number	Total Population	Scheduled Castes Population	Scheduled Tribes Population
1	2	3	4	5	6	7
801746	Rajpur Sonarpur (M)	WARD No.-0007	EB No.-0110 SUB-EB No.02	940	736	-
801746	Rajpur Sonarpur (M)	WARD No.-0007	EB No.-011100	633	469	2
801746	Rajpur Sonarpur (M)	WARD No.-0007	EB No.-011200	798	552	-
801746	Rajpur Sonarpur (M)	WARD No.-0007	EB No.-0113 SUB-EB No.01	506	240	-
801746	Rajpur Sonarpur (M)	WARD No.-0007	EB No.-0113 SUB-EB No.02	635	384	-
801746	Rajpur Sonarpur (M)	WARD No.-0007	EB No.-011400	913	275	-
801746	Rajpur Sonarpur (M)	WARD No.-0007	EB No.-011500	604	330	-
801746	Rajpur Sonarpur (M)	WARD No.-0007	EB No.-011600	803	103	52
801746	Rajpur Sonarpur (M)	WARD No.-0007	EB No.-011700	604	180	-
801746	Rajpur Sonarpur (M)	WARD No.-0007	EB No.-011800	576	-	-
801746	Rajpur Sonarpur (M)	WARD No.-0007	EB No.-011900	729	5	-
801746	Rajpur Sonarpur (M)	WARD No.-0007	EB No.-012000	894	-	-
801746	Rajpur Sonarpur (M)	WARD No.-0007	EB No.-012100	455	16	5
801746	Rajpur Sonarpur (M)	WARD No.-0007	EB No.-012200	679	5	-
801746	Rajpur Sonarpur (M)	WARD No.-0007	EB No.-012300	696	-	-
801746	Rajpur Sonarpur (M)	WARD No.-0007	EB No.-012400	717	18	-
801746	Rajpur Sonarpur (M)	WARD No.-0007	EB No.-012500	866	-	-
801746	Rajpur Sonarpur (M)	WARD No.-0007	EB No.-012600	870	-	-
801746	Rajpur Sonarpur (M)	WARD No.-0007	EB No.-012700	814	-	-
801746	Rajpur Sonarpur (M)	WARD No.-0007	EB No.-012800	881	-	-
801746	Rajpur Sonarpur (M)	WARD No.-0007	EB No.-012900	836	9	4
801746	Rajpur Sonarpur (M)	WARD No.-0008	EB No.-013000	613	13	-
801746	Rajpur Sonarpur (M)	WARD No.-0008	EB No.-013100	594	-	-
801746	Rajpur Sonarpur (M)	WARD No.-0008	EB No.-013200	858	-	-
801746	Rajpur Sonarpur (M)	WARD No.-0008	EB No.-013300	919	2	-
801746	Rajpur Sonarpur (M)	WARD No.-0008	EB No.-013400	889	35	-
801746	Rajpur Sonarpur (M)	WARD No.-0008	EB No.-013500	468	23	-
801746	Rajpur Sonarpur (M)	WARD No.-0008	EB No.-013600	809	275	17
801746	Rajpur Sonarpur (M)	WARD No.-0008	EB No.-013700	1024	-	2
801746	Rajpur Sonarpur (M)	WARD No.-0008	EB No.-013800	912	638	5
801746	Rajpur Sonarpur (M)	WARD No.-0008	EB No.-013900	429	157	-
801746	Rajpur Sonarpur (M)	WARD No.-0008	EB No.-014000	530	354	-
801746	Rajpur Sonarpur (M)	WARD No.-0008	EB No.-014100	703	186	3
801746	Rajpur Sonarpur (M)	WARD No.-0008	EB No.-014200	470	214	-
801746	Rajpur Sonarpur (M)	WARD No.-0008	EB No.-014300	843	62	13
801746	Rajpur Sonarpur (M)	WARD No.-0008	EB No.-014400	665	4	5
801746	Rajpur Sonarpur (M)	WARD No.-0008	EB No.-014500	483	53	-
801746	Rajpur Sonarpur (M)	WARD No.-0008	EB No.-014600	730	56	-
801746	Rajpur Sonarpur (M)	WARD No.-0008	EB No.-014700	502	65	-
801746	Rajpur Sonarpur (M)	WARD No.-0009	EB No.-014800	718	-	-
801746	Rajpur Sonarpur (M)	WARD No.-0009	EB No.-014900	589	165	-
801746	Rajpur Sonarpur (M)	WARD No.-0009	EB No.-0150 SUB-EB No.01	669	9	-
801746	Rajpur Sonarpur (M)	WARD No.-0009	EB No.-0150 SUB-EB No.02	717	19	-
801746	Rajpur Sonarpur (M)	WARD No.-0009	EB No.-0151 SUB-EB No.01	656	78	2

APPENDIX TO DISTRICT PRIMARY CENSUS ABSTRACT
TOTAL, SCHEDULED CASTES AND SCHEDULED TRIBES POPULATION - URBAN BLOCK WISE

Location Code	Name of Town	Name of Ward	Boundaries of Urban Block / EB Number	Total Population	Scheduled Castes Population	Scheduled Tribes Population
1	2	3	4	5	6	7
801746	Rajpur Sonarpur (M)	WARD No.-0009	EB No.-0151 SUB-EB No.02	439	95	-
801746	Rajpur Sonarpur (M)	WARD No.-0009	EB No.-0152 SUB-EB No.01	690	260	-
801746	Rajpur Sonarpur (M)	WARD No.-0009	EB No.-0152 SUB-EB No.02	813	345	11
801746	Rajpur Sonarpur (M)	WARD No.-0009	EB No.-015300	965	516	1
801746	Rajpur Sonarpur (M)	WARD No.-0009	EB No.-015400	463	311	4
801746	Rajpur Sonarpur (M)	WARD No.-0009	EB No.-015500	376	249	-
801746	Rajpur Sonarpur (M)	WARD No.-0009	EB No.-0156 SUB-EB No.01	588	-	-
801746	Rajpur Sonarpur (M)	WARD No.-0009	EB No.-0156 SUB-EB No.02	569	241	-
801746	Rajpur Sonarpur (M)	WARD No.-0009	EB No.-0157 SUB-EB No.01	653	343	-
801746	Rajpur Sonarpur (M)	WARD No.-0009	EB No.-0157 SUB-EB No.02	693	-	-
801746	Rajpur Sonarpur (M)	WARD No.-0009	EB No.-0158 SUB-EB No.01	618	-	4
801746	Rajpur Sonarpur (M)	WARD No.-0009	EB No.-0158 SUB-EB No.02	530	143	2
801746	Rajpur Sonarpur (M)	WARD No.-0009	EB No.-0158 SUB-EB No.03	543	4	-
801746	Rajpur Sonarpur (M)	WARD No.-0009	EB No.-0159 SUB-EB No.01	664	176	-
801746	Rajpur Sonarpur (M)	WARD No.-0009	EB No.-0159 SUB-EB No.02	589	182	4
801746	Rajpur Sonarpur (M)	WARD No.-0009	EB No.-016000	381	-	3
801746	Rajpur Sonarpur (M)	WARD No.-0009	EB No.-0161 SUB-EB No.01	611	231	-
801746	Rajpur Sonarpur (M)	WARD No.-0009	EB No.-0161 SUB-EB No.02	478	234	4
801746	Rajpur Sonarpur (M)	WARD No.-0009	EB No.-0162 SUB-EB No.01	489	350	23
801746	Rajpur Sonarpur (M)	WARD No.-0009	EB No.-0162 SUB-EB No.02	650	67	5
801746	Rajpur Sonarpur (M)	WARD No.-0009	EB No.-0163 SUB-EB No.01	664	332	3
801746	Rajpur Sonarpur (M)	WARD No.-0009	EB No.-0163 SUB-EB No.02	558	40	-
801746	Rajpur Sonarpur (M)	WARD No.-0010	EB No.-016400	610	121	-
801746	Rajpur Sonarpur (M)	WARD No.-0010	EB No.-016500	538	331	-
801746	Rajpur Sonarpur (M)	WARD No.-0010	EB No.-016600	495	149	3
801746	Rajpur Sonarpur (M)	WARD No.-0010	EB No.-016700	433	71	1
801746	Rajpur Sonarpur (M)	WARD No.-0010	EB No.-016800	738	257	3
801746	Rajpur Sonarpur (M)	WARD No.-0010	EB No.-016900	605	262	4
801746	Rajpur Sonarpur (M)	WARD No.-0010	EB No.-017000	821	357	46
801746	Rajpur Sonarpur (M)	WARD No.-0010	EB No.-017100	461	150	6
801746	Rajpur Sonarpur (M)	WARD No.-0010	EB No.-017200	595	32	1
801746	Rajpur Sonarpur (M)	WARD No.-0010	EB No.-017300	489	117	1
801746	Rajpur Sonarpur (M)	WARD No.-0010	EB No.-017400	637	220	-
801746	Rajpur Sonarpur (M)	WARD No.-0010	EB No.-017500	495	245	6
801746	Rajpur Sonarpur (M)	WARD No.-0010	EB No.-017600	624	247	9
801746	Rajpur Sonarpur (M)	WARD No.-0010	EB No.-0177 SUB-EB No.01	453	97	5
801746	Rajpur Sonarpur (M)	WARD No.-0010	EB No.-0177 SUB-EB No.02	476	202	-
801746	Rajpur Sonarpur (M)	WARD No.-0010	EB No.-017800	934	186	-
801746	Rajpur Sonarpur (M)	WARD No.-0011	EB No.-017900	449	105	8
801746	Rajpur Sonarpur (M)	WARD No.-0011	EB No.-0180 SUB-EB No.01	405	258	-
801746	Rajpur Sonarpur (M)	WARD No.-0011	EB No.-0180 SUB-EB No.02	671	390	22
801746	Rajpur Sonarpur (M)	WARD No.-0011	EB No.-018100	679	472	19
801746	Rajpur Sonarpur (M)	WARD No.-0011	EB No.-018200	644	306	-
801746	Rajpur Sonarpur (M)	WARD No.-0011	EB No.-018300	999	757	-

APPENDIX TO DISTRICT PRIMARY CENSUS ABSTRACT
TOTAL, SCHEDULED CASTES AND SCHEDULED TRIBES POPULATION - URBAN BLOCK WISE

Location Code	Name of Town	Name of Ward	Boundaries of Urban Block / EB Number	Total Population	Scheduled Castes Population	Scheduled Tribes Population
1	2	3	4	5	6	7
801746	Rajpur Sonarpur (M)	WARD No.-0011	EB No.-018400	315	157	4
801746	Rajpur Sonarpur (M)	WARD No.-0011	EB No.-0185 SUB-EB No.01	537	375	15
801746	Rajpur Sonarpur (M)	WARD No.-0011	EB No.-0185 SUB-EB No.02	527	312	13
801746	Rajpur Sonarpur (M)	WARD No.-0011	EB No.-018600	868	584	14
801746	Rajpur Sonarpur (M)	WARD No.-0011	EB No.-0187 SUB-EB No.01	541	200	14
801746	Rajpur Sonarpur (M)	WARD No.-0011	EB No.-0187 SUB-EB No.02	486	212	13
801746	Rajpur Sonarpur (M)	WARD No.-0011	EB No.-0188 SUB-EB No.01	625	275	-
801746	Rajpur Sonarpur (M)	WARD No.-0011	EB No.-0188 SUB-EB No.02	661	423	9
801746	Rajpur Sonarpur (M)	WARD No.-0011	EB No.-0189 SUB-EB No.01	615	428	-
801746	Rajpur Sonarpur (M)	WARD No.-0011	EB No.-0189 SUB-EB No.02	466	327	9
801746	Rajpur Sonarpur (M)	WARD No.-0011	EB No.-019000	898	498	-
801746	Rajpur Sonarpur (M)	WARD No.-0011	EB No.-019100	809	392	12
801746	Rajpur Sonarpur (M)	WARD No.-0011	EB No.-0192 SUB-EB No.01	548	148	1
801746	Rajpur Sonarpur (M)	WARD No.-0011	EB No.-0192 SUB-EB No.02	685	3	-
801746	Rajpur Sonarpur (M)	WARD No.-0011	EB No.-019300	422	251	17
801746	Rajpur Sonarpur (M)	WARD No.-0011	EB No.-0194 SUB-EB No.01	472	-	-
801746	Rajpur Sonarpur (M)	WARD No.-0011	EB No.-0194 SUB-EB No.02	628	14	-
801746	Rajpur Sonarpur (M)	WARD No.-0011	EB No.-019500	943	-	4
801746	Rajpur Sonarpur (M)	WARD No.-0011	EB No.-0196 SUB-EB No.01	562	192	14
801746	Rajpur Sonarpur (M)	WARD No.-0011	EB No.-0196 SUB-EB No.02	599	187	19
801746	Rajpur Sonarpur (M)	WARD No.-0011	EB No.-019700	839	106	-
801746	Rajpur Sonarpur (M)	WARD No.-0011	EB No.-0198 SUB-EB No.01	558	186	3
801746	Rajpur Sonarpur (M)	WARD No.-0011	EB No.-0198 SUB-EB No.02	469	145	-
801746	Rajpur Sonarpur (M)	WARD No.-0012	EB No.-019900	507	306	5
801746	Rajpur Sonarpur (M)	WARD No.-0012	EB No.-020000	279	172	4
801746	Rajpur Sonarpur (M)	WARD No.-0012	EB No.-020100	537	219	5
801746	Rajpur Sonarpur (M)	WARD No.-0012	EB No.-020200	420	257	-
801746	Rajpur Sonarpur (M)	WARD No.-0012	EB No.-020300	856	321	-
801746	Rajpur Sonarpur (M)	WARD No.-0012	EB No.-020400	579	202	-
801746	Rajpur Sonarpur (M)	WARD No.-0012	EB No.-020500	727	260	9
801746	Rajpur Sonarpur (M)	WARD No.-0012	EB No.-020600	326	186	-
801746	Rajpur Sonarpur (M)	WARD No.-0012	EB No.-020700	539	292	1
801746	Rajpur Sonarpur (M)	WARD No.-0012	EB No.-020800	823	552	-
801746	Rajpur Sonarpur (M)	WARD No.-0012	EB No.-020900	543	193	-
801746	Rajpur Sonarpur (M)	WARD No.-0012	EB No.-021000	624	198	8
801746	Rajpur Sonarpur (M)	WARD No.-0012	EB No.-021100	406	198	-
801746	Rajpur Sonarpur (M)	WARD No.-0012	EB No.-021200	775	393	-
801746	Rajpur Sonarpur (M)	WARD No.-0012	EB No.-021300	395	195	-
801746	Rajpur Sonarpur (M)	WARD No.-0012	EB No.-021400	529	170	-
801746	Rajpur Sonarpur (M)	WARD No.-0012	EB No.-021500	727	518	7
801746	Rajpur Sonarpur (M)	WARD No.-0012	EB No.-021600	688	383	3
801746	Rajpur Sonarpur (M)	WARD No.-0012	EB No.-063200	557	289	7
801746	Rajpur Sonarpur (M)	WARD No.-0013	EB No.-021700	278	108	-
801746	Rajpur Sonarpur (M)	WARD No.-0013	EB No.-021800	421	101	-

APPENDIX TO DISTRICT PRIMARY CENSUS ABSTRACT
TOTAL, SCHEDULED CASTES AND SCHEDULED TRIBES POPULATION - URBAN BLOCK WISE

Location Code	Name of Town	Name of Ward	Boundaries of Urban Block / EB Number	Total Population	Scheduled Castes Population	Scheduled Tribes Population
1	2	3	4	5	6	7
801746	Rajpur Sonarpur (M)	WARD No.-0013	EB No.-021900	678	284	-
801746	Rajpur Sonarpur (M)	WARD No.-0013	EB No.-022000	645	167	-
801746	Rajpur Sonarpur (M)	WARD No.-0013	EB No.-022100	197	-	-
801746	Rajpur Sonarpur (M)	WARD No.-0013	EB No.-022200	486	121	-
801746	Rajpur Sonarpur (M)	WARD No.-0013	EB No.-022300	635	116	-
801746	Rajpur Sonarpur (M)	WARD No.-0013	EB No.-022400	492	80	-
801746	Rajpur Sonarpur (M)	WARD No.-0013	EB No.-022500	557	250	-
801746	Rajpur Sonarpur (M)	WARD No.-0013	EB No.-022600	245	82	-
801746	Rajpur Sonarpur (M)	WARD No.-0013	EB No.-022700	589	231	-
801746	Rajpur Sonarpur (M)	WARD No.-0013	EB No.-022800	513	84	-
801746	Rajpur Sonarpur (M)	WARD No.-0013	EB No.-022900	396	124	-
801746	Rajpur Sonarpur (M)	WARD No.-0013	EB No.-023000	321	29	-
801746	Rajpur Sonarpur (M)	WARD No.-0013	EB No.-023100	489	1	-
801746	Rajpur Sonarpur (M)	WARD No.-0013	EB No.-023200	367	61	81
801746	Rajpur Sonarpur (M)	WARD No.-0013	EB No.-023300	351	135	-
801746	Rajpur Sonarpur (M)	WARD No.-0013	EB No.-023400	304	46	-
801746	Rajpur Sonarpur (M)	WARD No.-0013	EB No.-023500	493	89	3
801746	Rajpur Sonarpur (M)	WARD No.-0013	EB No.-023600	525	73	9
801746	Rajpur Sonarpur (M)	WARD No.-0013	EB No.-023700	381	122	14
801746	Rajpur Sonarpur (M)	WARD No.-0014	EB No.-023800	592	168	-
801746	Rajpur Sonarpur (M)	WARD No.-0014	EB No.-023900	331	204	-
801746	Rajpur Sonarpur (M)	WARD No.-0014	EB No.-024000	777	-	-
801746	Rajpur Sonarpur (M)	WARD No.-0014	EB No.-024100	535	133	-
801746	Rajpur Sonarpur (M)	WARD No.-0014	EB No.-024200	513	38	-
801746	Rajpur Sonarpur (M)	WARD No.-0014	EB No.-024300	440	12	-
801746	Rajpur Sonarpur (M)	WARD No.-0014	EB No.-024400	223	10	-
801746	Rajpur Sonarpur (M)	WARD No.-0014	EB No.-024500	573	6	-
801746	Rajpur Sonarpur (M)	WARD No.-0014	EB No.-024600	481	40	-
801746	Rajpur Sonarpur (M)	WARD No.-0014	EB No.-024700	876	46	7
801746	Rajpur Sonarpur (M)	WARD No.-0014	EB No.-024800	605	103	-
801746	Rajpur Sonarpur (M)	WARD No.-0014	EB No.-024900	515	20	-
801746	Rajpur Sonarpur (M)	WARD No.-0014	EB No.-025000	369	34	-
801746	Rajpur Sonarpur (M)	WARD No.-0014	EB No.-025100	577	-	-
801746	Rajpur Sonarpur (M)	WARD No.-0014	EB No.-025200	610	43	1
801746	Rajpur Sonarpur (M)	WARD No.-0014	EB No.-025300	477	60	4
801746	Rajpur Sonarpur (M)	WARD No.-0014	EB No.-025400	416	110	4
801746	Rajpur Sonarpur (M)	WARD No.-0014	EB No.-025500	413	118	16
801746	Rajpur Sonarpur (M)	WARD No.-0014	EB No.-025600	551	76	-
801746	Rajpur Sonarpur (M)	WARD No.-0014	EB No.-025700	568	115	3
801746	Rajpur Sonarpur (M)	WARD No.-0014	EB No.-025800	632	124	13
801746	Rajpur Sonarpur (M)	WARD No.-0014	EB No.-025900	426	-	-
801746	Rajpur Sonarpur (M)	WARD No.-0015	EB No.-0260 SUB-EB No.01	564	-	-
801746	Rajpur Sonarpur (M)	WARD No.-0015	EB No.-0260 SUB-EB No.02	577	-	-
801746	Rajpur Sonarpur (M)	WARD No.-0015	EB No.-0261 SUB-EB No.01	729	314	21

APPENDIX TO DISTRICT PRIMARY CENSUS ABSTRACT
TOTAL, SCHEDULED CASTES AND SCHEDULED TRIBES POPULATION - URBAN BLOCK WISE

Location Code	Name of Town	Name of Ward	Boundaries of Urban Block / EB Number	Total Population	Scheduled Castes Population	Scheduled Tribes Population
1	2	3	4	5	6	7
801746	Rajpur Sonarpur (M)	WARD No.-0015	EB No.-0261 SUB-EB No.02	779	38	494
801746	Rajpur Sonarpur (M)	WARD No.-0015	EB No.-026200	655	236	-
801746	Rajpur Sonarpur (M)	WARD No.-0015	EB No.-0263 SUB-EB No.01	600	172	-
801746	Rajpur Sonarpur (M)	WARD No.-0015	EB No.-0263 SUB-EB No.02	496	8	-
801746	Rajpur Sonarpur (M)	WARD No.-0015	EB No.-026400	611	-	-
801746	Rajpur Sonarpur (M)	WARD No.-0015	EB No.-0265 SUB-EB No.01	523	205	5
801746	Rajpur Sonarpur (M)	WARD No.-0015	EB No.-0265 SUB-EB No.02	538	153	-
801746	Rajpur Sonarpur (M)	WARD No.-0015	EB No.-0266 SUB-EB No.01	649	-	-
801746	Rajpur Sonarpur (M)	WARD No.-0015	EB No.-0266 SUB-EB No.02	701	84	-
801746	Rajpur Sonarpur (M)	WARD No.-0015	EB No.-0267 SUB-EB No.01	595	-	-
801746	Rajpur Sonarpur (M)	WARD No.-0015	EB No.-0267 SUB-EB No.02	652	116	6
801746	Rajpur Sonarpur (M)	WARD No.-0015	EB No.-0268 SUB-EB No.01	718	210	-
801746	Rajpur Sonarpur (M)	WARD No.-0015	EB No.-0268 SUB-EB No.02	676	237	-
801746	Rajpur Sonarpur (M)	WARD No.-0015	EB No.-0269 SUB-EB No.01	509	84	-
801746	Rajpur Sonarpur (M)	WARD No.-0015	EB No.-0269 SUB-EB No.02	584	222	-
801746	Rajpur Sonarpur (M)	WARD No.-0015	EB No.-027000	944	326	-
801746	Rajpur Sonarpur (M)	WARD No.-0015	EB No.-0271 SUB-EB No.01	702	172	-
801746	Rajpur Sonarpur (M)	WARD No.-0015	EB No.-0271 SUB-EB No.02	463	4	-
801746	Rajpur Sonarpur (M)	WARD No.-0015	EB No.-0271 SUB-EB No.03	564	1	-
801746	Rajpur Sonarpur (M)	WARD No.-0015	EB No.-0272 SUB-EB No.01	765	214	-
801746	Rajpur Sonarpur (M)	WARD No.-0015	EB No.-0272 SUB-EB No.02	686	-	-
801746	Rajpur Sonarpur (M)	WARD No.-0015	EB No.-0273 SUB-EB No.01	668	170	-
801746	Rajpur Sonarpur (M)	WARD No.-0015	EB No.-0273 SUB-EB No.02	666	-	-
801746	Rajpur Sonarpur (M)	WARD No.-0015	EB No.-0274 SUB-EB No.01	685	9	-
801746	Rajpur Sonarpur (M)	WARD No.-0015	EB No.-0274 SUB-EB No.02	641	-	-
801746	Rajpur Sonarpur (M)	WARD No.-0015	EB No.-063300	490	-	4
801746	Rajpur Sonarpur (M)	WARD No.-0015	EB No.-0634 SUB-EB No.01	645	147	-
801746	Rajpur Sonarpur (M)	WARD No.-0015	EB No.-0634 SUB-EB No.02	616	36	-
801746	Rajpur Sonarpur (M)	WARD No.-0016	EB No.-027500	714	36	-
801746	Rajpur Sonarpur (M)	WARD No.-0016	EB No.-027600	283	5	1
801746	Rajpur Sonarpur (M)	WARD No.-0016	EB No.-027700	817	129	2
801746	Rajpur Sonarpur (M)	WARD No.-0016	EB No.-027800	762	26	-
801746	Rajpur Sonarpur (M)	WARD No.-0016	EB No.-027900	686	23	-
801746	Rajpur Sonarpur (M)	WARD No.-0016	EB No.-028000	364	40	-
801746	Rajpur Sonarpur (M)	WARD No.-0016	EB No.-028100	428	-	-
801746	Rajpur Sonarpur (M)	WARD No.-0016	EB No.-028200	405	27	2
801746	Rajpur Sonarpur (M)	WARD No.-0016	EB No.-0283 SUB-EB No.01	667	138	7
801746	Rajpur Sonarpur (M)	WARD No.-0016	EB No.-0283 SUB-EB No.02	512	8	4
801746	Rajpur Sonarpur (M)	WARD No.-0016	EB No.-028400	687	34	3
801746	Rajpur Sonarpur (M)	WARD No.-0016	EB No.-028500	891	72	-
801746	Rajpur Sonarpur (M)	WARD No.-0016	EB No.-028600	667	30	-
801746	Rajpur Sonarpur (M)	WARD No.-0016	EB No.-028700	487	54	-
801746	Rajpur Sonarpur (M)	WARD No.-0016	EB No.-028800	644	37	-
801746	Rajpur Sonarpur (M)	WARD No.-0017	EB No.-028900	778	103	-

APPENDIX TO DISTRICT PRIMARY CENSUS ABSTRACT
TOTAL, SCHEDULED CASTES AND SCHEDULED TRIBES POPULATION - URBAN BLOCK WISE

Location Code	Name of Town	Name of Ward	Boundaries of Urban Block / EB Number	Total Population	Scheduled Castes Population	Scheduled Tribes Population
1	2	3	4	5	6	7
801746	Rajpur Sonarpur (M)	WARD No.-0017	EB No.-029000	509	12	-
801746	Rajpur Sonarpur (M)	WARD No.-0017	EB No.-0291 SUB-EB No.01	584	-	-
801746	Rajpur Sonarpur (M)	WARD No.-0017	EB No.-0291 SUB-EB No.02	434	-	-
801746	Rajpur Sonarpur (M)	WARD No.-0017	EB No.-029200	595	-	-
801746	Rajpur Sonarpur (M)	WARD No.-0017	EB No.-029300	337	-	-
801746	Rajpur Sonarpur (M)	WARD No.-0017	EB No.-029400	201	5	-
801746	Rajpur Sonarpur (M)	WARD No.-0017	EB No.-029500	458	-	-
801746	Rajpur Sonarpur (M)	WARD No.-0017	EB No.-029600	468	-	-
801746	Rajpur Sonarpur (M)	WARD No.-0017	EB No.-029700	346	15	-
801746	Rajpur Sonarpur (M)	WARD No.-0017	EB No.-029800	585	-	-
801746	Rajpur Sonarpur (M)	WARD No.-0017	EB No.-029900	374	27	-
801746	Rajpur Sonarpur (M)	WARD No.-0017	EB No.-030000	499	43	-
801746	Rajpur Sonarpur (M)	WARD No.-0017	EB No.-030100	813	230	-
801746	Rajpur Sonarpur (M)	WARD No.-0017	EB No.-030200	310	5	-
801746	Rajpur Sonarpur (M)	WARD No.-0017	EB No.-030300	568	10	-
801746	Rajpur Sonarpur (M)	WARD No.-0017	EB No.-030400	933	225	4
801746	Rajpur Sonarpur (M)	WARD No.-0017	EB No.-030500	545	-	-
801746	Rajpur Sonarpur (M)	WARD No.-0017	EB No.-030600	713	6	11
801746	Rajpur Sonarpur (M)	WARD No.-0017	EB No.-030700	237	-	-
801746	Rajpur Sonarpur (M)	WARD No.-0017	EB No.-030800	638	-	-
801746	Rajpur Sonarpur (M)	WARD No.-0018	EB No.-030900	722	69	-
801746	Rajpur Sonarpur (M)	WARD No.-0018	EB No.-031000	557	51	4
801746	Rajpur Sonarpur (M)	WARD No.-0018	EB No.-031100	272	73	-
801746	Rajpur Sonarpur (M)	WARD No.-0018	EB No.-031200	582	12	-
801746	Rajpur Sonarpur (M)	WARD No.-0018	EB No.-031300	333	105	-
801746	Rajpur Sonarpur (M)	WARD No.-0018	EB No.-031400	174	8	-
801746	Rajpur Sonarpur (M)	WARD No.-0018	EB No.-031500	366	-	4
801746	Rajpur Sonarpur (M)	WARD No.-0018	EB No.-031600	571	77	-
801746	Rajpur Sonarpur (M)	WARD No.-0018	EB No.-031700	581	30	-
801746	Rajpur Sonarpur (M)	WARD No.-0018	EB No.-031800	700	-	-
801746	Rajpur Sonarpur (M)	WARD No.-0018	EB No.-031900	493	-	-
801746	Rajpur Sonarpur (M)	WARD No.-0018	EB No.-032000	524	111	-
801746	Rajpur Sonarpur (M)	WARD No.-0018	EB No.-032100	273	-	-
801746	Rajpur Sonarpur (M)	WARD No.-0018	EB No.-032200	485	-	3
801746	Rajpur Sonarpur (M)	WARD No.-0018	EB No.-032300	588	64	-
801746	Rajpur Sonarpur (M)	WARD No.-0019	EB No.-032400	365	79	-
801746	Rajpur Sonarpur (M)	WARD No.-0019	EB No.-032500	561	18	-
801746	Rajpur Sonarpur (M)	WARD No.-0019	EB No.-032600	403	-	-
801746	Rajpur Sonarpur (M)	WARD No.-0019	EB No.-032700	640	138	-
801746	Rajpur Sonarpur (M)	WARD No.-0019	EB No.-032800	566	-	-
801746	Rajpur Sonarpur (M)	WARD No.-0019	EB No.-032900	530	31	-
801746	Rajpur Sonarpur (M)	WARD No.-0019	EB No.-033000	423	15	-
801746	Rajpur Sonarpur (M)	WARD No.-0019	EB No.-033100	801	56	-
801746	Rajpur Sonarpur (M)	WARD No.-0019	EB No.-033200	570	6	-

APPENDIX TO DISTRICT PRIMARY CENSUS ABSTRACT
TOTAL, SCHEDULED CASTES AND SCHEDULED TRIBES POPULATION - URBAN BLOCK WISE

Location Code	Name of Town	Name of Ward	Boundaries of Urban Block / EB Number	Total Population	Scheduled Castes Population	Scheduled Tribes Population
1	2	3	4	5	6	7
801746	Rajpur Sonarpur (M)	WARD No.-0019	EB No.-033300	484	11	-
801746	Rajpur Sonarpur (M)	WARD No.-0019	EB No.-033400	490	-	-
801746	Rajpur Sonarpur (M)	WARD No.-0019	EB No.-033500	568	-	-
801746	Rajpur Sonarpur (M)	WARD No.-0019	EB No.-033600	230	26	-
801746	Rajpur Sonarpur (M)	WARD No.-0019	EB No.-033700	751	23	-
801746	Rajpur Sonarpur (M)	WARD No.-0019	EB No.-033800	245	27	-
801746	Rajpur Sonarpur (M)	WARD No.-0019	EB No.-033900	330	-	-
801746	Rajpur Sonarpur (M)	WARD No.-0019	EB No.-034000	286	26	-
801746	Rajpur Sonarpur (M)	WARD No.-0019	EB No.-034100	120	-	-
801746	Rajpur Sonarpur (M)	WARD No.-0020	EB No.-034200	424	5	-
801746	Rajpur Sonarpur (M)	WARD No.-0020	EB No.-034300	413	-	-
801746	Rajpur Sonarpur (M)	WARD No.-0020	EB No.-034400	589	22	-
801746	Rajpur Sonarpur (M)	WARD No.-0020	EB No.-034500	934	28	-
801746	Rajpur Sonarpur (M)	WARD No.-0020	EB No.-034600	579	-	-
801746	Rajpur Sonarpur (M)	WARD No.-0020	EB No.-034700	455	7	-
801746	Rajpur Sonarpur (M)	WARD No.-0020	EB No.-034800	270	53	-
801746	Rajpur Sonarpur (M)	WARD No.-0020	EB No.-034900	459	-	6
801746	Rajpur Sonarpur (M)	WARD No.-0020	EB No.-035000	466	151	-
801746	Rajpur Sonarpur (M)	WARD No.-0020	EB No.-035100	482	17	7
801746	Rajpur Sonarpur (M)	WARD No.-0020	EB No.-035200	451	80	-
801746	Rajpur Sonarpur (M)	WARD No.-0020	EB No.-035300	503	110	-
801746	Rajpur Sonarpur (M)	WARD No.-0021	EB No.-0354 SUB-EB No.01	642	72	2
801746	Rajpur Sonarpur (M)	WARD No.-0021	EB No.-0354 SUB-EB No.02	384	-	-
801746	Rajpur Sonarpur (M)	WARD No.-0021	EB No.-0355 SUB-EB No.01	595	25	-
801746	Rajpur Sonarpur (M)	WARD No.-0021	EB No.-0355 SUB-EB No.02	551	47	-
801746	Rajpur Sonarpur (M)	WARD No.-0021	EB No.-035600	676	28	-
801746	Rajpur Sonarpur (M)	WARD No.-0021	EB No.-035700	707	173	10
801746	Rajpur Sonarpur (M)	WARD No.-0021	EB No.-035800	568	68	3
801746	Rajpur Sonarpur (M)	WARD No.-0021	EB No.-035900	677	7	1
801746	Rajpur Sonarpur (M)	WARD No.-0021	EB No.-036000	480	31	-
801746	Rajpur Sonarpur (M)	WARD No.-0021	EB No.-036100	521	13	18
801746	Rajpur Sonarpur (M)	WARD No.-0021	EB No.-0362 SUB-EB No.01	615	44	-
801746	Rajpur Sonarpur (M)	WARD No.-0021	EB No.-0362 SUB-EB No.02	541	70	4
801746	Rajpur Sonarpur (M)	WARD No.-0021	EB No.-036300	690	46	-
801746	Rajpur Sonarpur (M)	WARD No.-0021	EB No.-0364 SUB-EB No.01	696	104	-
801746	Rajpur Sonarpur (M)	WARD No.-0021	EB No.-0364 SUB-EB No.02	714	167	3
801746	Rajpur Sonarpur (M)	WARD No.-0021	EB No.-0365 SUB-EB No.01	403	42	-
801746	Rajpur Sonarpur (M)	WARD No.-0021	EB No.-0365 SUB-EB No.02	453	-	-
801746	Rajpur Sonarpur (M)	WARD No.-0021	EB No.-036600	467	4	-
801746	Rajpur Sonarpur (M)	WARD No.-0021	EB No.-0367 SUB-EB No.01	691	46	3
801746	Rajpur Sonarpur (M)	WARD No.-0021	EB No.-0367 SUB-EB No.02	652	128	-
801746	Rajpur Sonarpur (M)	WARD No.-0021	EB No.-036800	271	5	-
801746	Rajpur Sonarpur (M)	WARD No.-0021	EB No.-0369 SUB-EB No.01	472	4	-
801746	Rajpur Sonarpur (M)	WARD No.-0021	EB No.-0369 SUB-EB No.02	617	-	-

APPENDIX TO DISTRICT PRIMARY CENSUS ABSTRACT
TOTAL, SCHEDULED CASTES AND SCHEDULED TRIBES POPULATION - URBAN BLOCK WISE

Location Code	Name of Town	Name of Ward	Boundaries of Urban Block / EB Number	Total Population	Scheduled Castes Population	Scheduled Tribes Population
1	2	3	4	5	6	7
801746	Rajpur Sonarpur (M)	WARD No.-0021	EB No.-0369 SUB-EB No.03	509	-	-
801746	Rajpur Sonarpur (M)	WARD No.-0021	EB No.-037000	549	-	-
801746	Rajpur Sonarpur (M)	WARD No.-0021	EB No.-037100	531	-	-
801746	Rajpur Sonarpur (M)	WARD No.-0022	EB No.-037200	632	32	1
801746	Rajpur Sonarpur (M)	WARD No.-0022	EB No.-037300	648	61	-
801746	Rajpur Sonarpur (M)	WARD No.-0022	EB No.-037400	651	124	-
801746	Rajpur Sonarpur (M)	WARD No.-0022	EB No.-037500	722	22	23
801746	Rajpur Sonarpur (M)	WARD No.-0022	EB No.-037600	944	265	-
801746	Rajpur Sonarpur (M)	WARD No.-0022	EB No.-037700	701	506	-
801746	Rajpur Sonarpur (M)	WARD No.-0022	EB No.-037800	497	136	-
801746	Rajpur Sonarpur (M)	WARD No.-0022	EB No.-037900	741	401	-
801746	Rajpur Sonarpur (M)	WARD No.-0022	EB No.-038000	637	139	-
801746	Rajpur Sonarpur (M)	WARD No.-0022	EB No.-038100	940	431	15
801746	Rajpur Sonarpur (M)	WARD No.-0022	EB No.-0382 SUB-EB No.01	821	459	21
801746	Rajpur Sonarpur (M)	WARD No.-0022	EB No.-0382 SUB-EB No.02	625	262	-
801746	Rajpur Sonarpur (M)	WARD No.-0022	EB No.-038300	546	38	-
801746	Rajpur Sonarpur (M)	WARD No.-0022	EB No.-038400	519	51	-
801746	Rajpur Sonarpur (M)	WARD No.-0022	EB No.-038500	606	267	-
801746	Rajpur Sonarpur (M)	WARD No.-0022	EB No.-038600	361	14	-
801746	Rajpur Sonarpur (M)	WARD No.-0022	EB No.-038700	569	18	-
801746	Rajpur Sonarpur (M)	WARD No.-0022	EB No.-038800	856	86	-
801746	Rajpur Sonarpur (M)	WARD No.-0022	EB No.-038900	941	173	-
801746	Rajpur Sonarpur (M)	WARD No.-0022	EB No.-039000	674	79	-
801746	Rajpur Sonarpur (M)	WARD No.-0022	EB No.-039100	512	33	1
801746	Rajpur Sonarpur (M)	WARD No.-0022	EB No.-039200	1001	190	-
801746	Rajpur Sonarpur (M)	WARD No.-0022	EB No.-039300	437	9	-
801746	Rajpur Sonarpur (M)	WARD No.-0023	EB No.-039400	435	23	-
801746	Rajpur Sonarpur (M)	WARD No.-0023	EB No.-039500	479	90	-
801746	Rajpur Sonarpur (M)	WARD No.-0023	EB No.-039600	957	189	4
801746	Rajpur Sonarpur (M)	WARD No.-0023	EB No.-039700	785	11	-
801746	Rajpur Sonarpur (M)	WARD No.-0023	EB No.-039800	442	23	-
801746	Rajpur Sonarpur (M)	WARD No.-0023	EB No.-039900	547	191	5
801746	Rajpur Sonarpur (M)	WARD No.-0023	EB No.-040000	965	-	-
801746	Rajpur Sonarpur (M)	WARD No.-0023	EB No.-040100	603	143	3
801746	Rajpur Sonarpur (M)	WARD No.-0023	EB No.-040200	464	-	-
801746	Rajpur Sonarpur (M)	WARD No.-0023	EB No.-040300	662	33	-
801746	Rajpur Sonarpur (M)	WARD No.-0023	EB No.-040400	514	-	-
801746	Rajpur Sonarpur (M)	WARD No.-0023	EB No.-040500	663	54	-
801746	Rajpur Sonarpur (M)	WARD No.-0023	EB No.-063500	222	4	-
801746	Rajpur Sonarpur (M)	WARD No.-0024	EB No.-040600	392	6	-
801746	Rajpur Sonarpur (M)	WARD No.-0024	EB No.-0407 SUB-EB No.01	550	-	-
801746	Rajpur Sonarpur (M)	WARD No.-0024	EB No.-0407 SUB-EB No.02	186	-	-
801746	Rajpur Sonarpur (M)	WARD No.-0024	EB No.-040800	860	-	-
801746	Rajpur Sonarpur (M)	WARD No.-0024	EB No.-040900	818	-	-

APPENDIX TO DISTRICT PRIMARY CENSUS ABSTRACT
TOTAL, SCHEDULED CASTES AND SCHEDULED TRIBES POPULATION - URBAN BLOCK WISE

Location Code	Name of Town	Name of Ward	Boundaries of Urban Block / EB Number	Total Population	Scheduled Castes Population	Scheduled Tribes Population
1	2	3	4	5	6	7
801746	Rajpur Sonarpur (M)	WARD No.-0024	EB No.-041000	720	3	-
801746	Rajpur Sonarpur (M)	WARD No.-0024	EB No.-041100	658	20	-
801746	Rajpur Sonarpur (M)	WARD No.-0024	EB No.-041200	697	47	-
801746	Rajpur Sonarpur (M)	WARD No.-0024	EB No.-041300	465	59	-
801746	Rajpur Sonarpur (M)	WARD No.-0024	EB No.-041400	487	134	-
801746	Rajpur Sonarpur (M)	WARD No.-0024	EB No.-041500	836	38	-
801746	Rajpur Sonarpur (M)	WARD No.-0024	EB No.-041600	506	-	3
801746	Rajpur Sonarpur (M)	WARD No.-0024	EB No.-041700	489	136	-
801746	Rajpur Sonarpur (M)	WARD No.-0024	EB No.-041800	916	9	-
801746	Rajpur Sonarpur (M)	WARD No.-0024	EB No.-041900	396	-	-
801746	Rajpur Sonarpur (M)	WARD No.-0024	EB No.-042000	441	36	-
801746	Rajpur Sonarpur (M)	WARD No.-0024	EB No.-042100	456	1	-
801746	Rajpur Sonarpur (M)	WARD No.-0025	EB No.-042200	556	78	-
801746	Rajpur Sonarpur (M)	WARD No.-0025	EB No.-042300	585	1	-
801746	Rajpur Sonarpur (M)	WARD No.-0025	EB No.-042400	495	44	-
801746	Rajpur Sonarpur (M)	WARD No.-0025	EB No.-042500	617	112	-
801746	Rajpur Sonarpur (M)	WARD No.-0025	EB No.-042600	610	7	-
801746	Rajpur Sonarpur (M)	WARD No.-0025	EB No.-042700	770	92	-
801746	Rajpur Sonarpur (M)	WARD No.-0025	EB No.-042800	660	-	-
801746	Rajpur Sonarpur (M)	WARD No.-0025	EB No.-042900	459	-	-
801746	Rajpur Sonarpur (M)	WARD No.-0025	EB No.-043000	564	-	-
801746	Rajpur Sonarpur (M)	WARD No.-0025	EB No.-043100	440	159	1
801746	Rajpur Sonarpur (M)	WARD No.-0025	EB No.-043200	729	-	-
801746	Rajpur Sonarpur (M)	WARD No.-0025	EB No.-043300	538	145	-
801746	Rajpur Sonarpur (M)	WARD No.-0025	EB No.-043400	592	47	10
801746	Rajpur Sonarpur (M)	WARD No.-0025	EB No.-043500	761	-	-
801746	Rajpur Sonarpur (M)	WARD No.-0025	EB No.-0436 SUB-EB No.01	792	290	8
801746	Rajpur Sonarpur (M)	WARD No.-0025	EB No.-0436 SUB-EB No.02	617	5	-
801746	Rajpur Sonarpur (M)	WARD No.-0025	EB No.-043700	426	170	-
801746	Rajpur Sonarpur (M)	WARD No.-0025	EB No.-043800	859	3	-
801746	Rajpur Sonarpur (M)	WARD No.-0025	EB No.-043900	613	1	-
801746	Rajpur Sonarpur (M)	WARD No.-0026	EB No.-044000	401	33	-
801746	Rajpur Sonarpur (M)	WARD No.-0026	EB No.-044100	355	33	-
801746	Rajpur Sonarpur (M)	WARD No.-0026	EB No.-044200	558	141	-
801746	Rajpur Sonarpur (M)	WARD No.-0026	EB No.-044300	529	104	-
801746	Rajpur Sonarpur (M)	WARD No.-0026	EB No.-044400	504	94	-
801746	Rajpur Sonarpur (M)	WARD No.-0026	EB No.-044500	368	88	1
801746	Rajpur Sonarpur (M)	WARD No.-0026	EB No.-044600	596	111	11
801746	Rajpur Sonarpur (M)	WARD No.-0026	EB No.-044700	277	6	-
801746	Rajpur Sonarpur (M)	WARD No.-0026	EB No.-044800	739	-	-
801746	Rajpur Sonarpur (M)	WARD No.-0026	EB No.-044900	735	-	-
801746	Rajpur Sonarpur (M)	WARD No.-0026	EB No.-045000	451	-	-
801746	Rajpur Sonarpur (M)	WARD No.-0026	EB No.-045100	510	-	-
801746	Rajpur Sonarpur (M)	WARD No.-0026	EB No.-045200	671	-	-

APPENDIX TO DISTRICT PRIMARY CENSUS ABSTRACT
TOTAL, SCHEDULED CASTES AND SCHEDULED TRIBES POPULATION - URBAN BLOCK WISE

Location Code	Name of Town	Name of Ward	Boundaries of Urban Block / EB Number	Total Population	Scheduled Castes Population	Scheduled Tribes Population
1	2	3	4	5	6	7
801746	Rajpur Sonarpur (M)	WARD No.-0026	EB No.-045300	784	57	3
801746	Rajpur Sonarpur (M)	WARD No.-0026	EB No.-045400	663	21	-
801746	Rajpur Sonarpur (M)	WARD No.-0026	EB No.-045500	605	106	7
801746	Rajpur Sonarpur (M)	WARD No.-0026	EB No.-045600	677	151	8
801746	Rajpur Sonarpur (M)	WARD No.-0026	EB No.-045700	558	19	-
801746	Rajpur Sonarpur (M)	WARD No.-0026	EB No.-045800	363	206	-
801746	Rajpur Sonarpur (M)	WARD No.-0026	EB No.-045900	248	-	-
801746	Rajpur Sonarpur (M)	WARD No.-0026	EB No.-046000	392	320	-
801746	Rajpur Sonarpur (M)	WARD No.-0027	EB No.-046100	703	11	-
801746	Rajpur Sonarpur (M)	WARD No.-0027	EB No.-046200	743	33	-
801746	Rajpur Sonarpur (M)	WARD No.-0027	EB No.-046300	799	260	-
801746	Rajpur Sonarpur (M)	WARD No.-0027	EB No.-046400	575	-	-
801746	Rajpur Sonarpur (M)	WARD No.-0027	EB No.-046500	407	-	-
801746	Rajpur Sonarpur (M)	WARD No.-0027	EB No.-046600	684	-	-
801746	Rajpur Sonarpur (M)	WARD No.-0027	EB No.-046700	470	-	-
801746	Rajpur Sonarpur (M)	WARD No.-0027	EB No.-0468 SUB-EB No.01	567	11	-
801746	Rajpur Sonarpur (M)	WARD No.-0027	EB No.-0468 SUB-EB No.02	517	-	-
801746	Rajpur Sonarpur (M)	WARD No.-0027	EB No.-046900	687	79	26
801746	Rajpur Sonarpur (M)	WARD No.-0027	EB No.-047000	528	19	-
801746	Rajpur Sonarpur (M)	WARD No.-0027	EB No.-047100	642	103	6
801746	Rajpur Sonarpur (M)	WARD No.-0027	EB No.-047200	677	-	-
801746	Rajpur Sonarpur (M)	WARD No.-0027	EB No.-0473 SUB-EB No.01	519	13	-
801746	Rajpur Sonarpur (M)	WARD No.-0027	EB No.-0473 SUB-EB No.02	538	6	-
801746	Rajpur Sonarpur (M)	WARD No.-0027	EB No.-047400	552	11	-
801746	Rajpur Sonarpur (M)	WARD No.-0027	EB No.-047500	867	239	1
801746	Rajpur Sonarpur (M)	WARD No.-0027	EB No.-047600	897	2	-
801746	Rajpur Sonarpur (M)	WARD No.-0027	EB No.-047700	380	-	-
801746	Rajpur Sonarpur (M)	WARD No.-0027	EB No.-047800	434	3	-
801746	Rajpur Sonarpur (M)	WARD No.-0027	EB No.-0479 SUB-EB No.01	1171	41	10
801746	Rajpur Sonarpur (M)	WARD No.-0027	EB No.-0479 SUB-EB No.02	920	44	-
801746	Rajpur Sonarpur (M)	WARD No.-0027	EB No.-048000	1132	25	-
801746	Rajpur Sonarpur (M)	WARD No.-0027	EB No.-048100	447	-	-
801746	Rajpur Sonarpur (M)	WARD No.-0028	EB No.-048200	312	25	-
801746	Rajpur Sonarpur (M)	WARD No.-0028	EB No.-048300	623	-	-
801746	Rajpur Sonarpur (M)	WARD No.-0028	EB No.-048400	509	107	-
801746	Rajpur Sonarpur (M)	WARD No.-0028	EB No.-0485 SUB-EB No.01	567	17	-
801746	Rajpur Sonarpur (M)	WARD No.-0028	EB No.-0485 SUB-EB No.02	597	131	11
801746	Rajpur Sonarpur (M)	WARD No.-0028	EB No.-048600	590	209	-
801746	Rajpur Sonarpur (M)	WARD No.-0028	EB No.-048700	513	-	-
801746	Rajpur Sonarpur (M)	WARD No.-0028	EB No.-048800	726	143	6
801746	Rajpur Sonarpur (M)	WARD No.-0028	EB No.-048900	334	29	-
801746	Rajpur Sonarpur (M)	WARD No.-0028	EB No.-049000	585	-	-
801746	Rajpur Sonarpur (M)	WARD No.-0028	EB No.-049100	518	206	-
801746	Rajpur Sonarpur (M)	WARD No.-0028	EB No.-049200	558	246	-

APPENDIX TO DISTRICT PRIMARY CENSUS ABSTRACT
TOTAL, SCHEDULED CASTES AND SCHEDULED TRIBES POPULATION - URBAN BLOCK WISE

Location Code	Name of Town	Name of Ward	Boundaries of Urban Block / EB Number	Total Population	Scheduled Castes Population	Scheduled Tribes Population
1	2	3	4	5	6	7
801746	Rajpur Sonarpur (M)	WARD No.-0028	EB No.-049300	570	300	3
801746	Rajpur Sonarpur (M)	WARD No.-0028	EB No.-049400	763	9	4
801746	Rajpur Sonarpur (M)	WARD No.-0028	EB No.-049500	700	392	1
801746	Rajpur Sonarpur (M)	WARD No.-0028	EB No.-049600	463	-	-
801746	Rajpur Sonarpur (M)	WARD No.-0028	EB No.-049700	577	31	-
801746	Rajpur Sonarpur (M)	WARD No.-0028	EB No.-049800	461	26	2
801746	Rajpur Sonarpur (M)	WARD No.-0028	EB No.-049900	826	220	2
801746	Rajpur Sonarpur (M)	WARD No.-0028	EB No.-050000	619	4	3
801746	Rajpur Sonarpur (M)	WARD No.-0028	EB No.-050100	609	95	-
801746	Rajpur Sonarpur (M)	WARD No.-0028	EB No.-050200	491	22	-
801746	Rajpur Sonarpur (M)	WARD No.-0029	EB No.-050300	488	-	-
801746	Rajpur Sonarpur (M)	WARD No.-0029	EB No.-050400	569	108	1
801746	Rajpur Sonarpur (M)	WARD No.-0029	EB No.-050500	528	11	10
801746	Rajpur Sonarpur (M)	WARD No.-0029	EB No.-050600	363	44	3
801746	Rajpur Sonarpur (M)	WARD No.-0029	EB No.-050700	798	306	-
801746	Rajpur Sonarpur (M)	WARD No.-0029	EB No.-050800	642	106	13
801746	Rajpur Sonarpur (M)	WARD No.-0029	EB No.-050900	462	109	-
801746	Rajpur Sonarpur (M)	WARD No.-0029	EB No.-051000	505	9	-
801746	Rajpur Sonarpur (M)	WARD No.-0029	EB No.-051100	714	32	-
801746	Rajpur Sonarpur (M)	WARD No.-0029	EB No.-051200	572	167	-
801746	Rajpur Sonarpur (M)	WARD No.-0029	EB No.-051300	763	30	3
801746	Rajpur Sonarpur (M)	WARD No.-0029	EB No.-051400	305	23	-
801746	Rajpur Sonarpur (M)	WARD No.-0029	EB No.-051500	426	-	-
801746	Rajpur Sonarpur (M)	WARD No.-0029	EB No.-051600	452	145	-
801746	Rajpur Sonarpur (M)	WARD No.-0029	EB No.-051700	466	65	2
801746	Rajpur Sonarpur (M)	WARD No.-0029	EB No.-051800	317	22	-
801746	Rajpur Sonarpur (M)	WARD No.-0029	EB No.-051900	281	-	-
801746	Rajpur Sonarpur (M)	WARD No.-0029	EB No.-052000	478	-	-
801746	Rajpur Sonarpur (M)	WARD No.-0029	EB No.-052100	372	6	-
801746	Rajpur Sonarpur (M)	WARD No.-0029	EB No.-052200	286	-	-
801746	Rajpur Sonarpur (M)	WARD No.-0029	EB No.-052300	333	-	-
801746	Rajpur Sonarpur (M)	WARD No.-0029	EB No.-052400	347	11	-
801746	Rajpur Sonarpur (M)	WARD No.-0029	EB No.-052500	651	10	-
801746	Rajpur Sonarpur (M)	WARD No.-0030	EB No.-052600	395	50	-
801746	Rajpur Sonarpur (M)	WARD No.-0030	EB No.-052700	394	5	-
801746	Rajpur Sonarpur (M)	WARD No.-0030	EB No.-052800	463	32	-
801746	Rajpur Sonarpur (M)	WARD No.-0030	EB No.-052900	416	-	-
801746	Rajpur Sonarpur (M)	WARD No.-0030	EB No.-053000	502	3	-
801746	Rajpur Sonarpur (M)	WARD No.-0030	EB No.-053100	849	14	3
801746	Rajpur Sonarpur (M)	WARD No.-0030	EB No.-053200	685	15	-
801746	Rajpur Sonarpur (M)	WARD No.-0030	EB No.-053300	586	64	-
801746	Rajpur Sonarpur (M)	WARD No.-0030	EB No.-053400	776	4	-
801746	Rajpur Sonarpur (M)	WARD No.-0030	EB No.-053500	465	9	-
801746	Rajpur Sonarpur (M)	WARD No.-0030	EB No.-053600	598	43	-

APPENDIX TO DISTRICT PRIMARY CENSUS ABSTRACT
TOTAL, SCHEDULED CASTES AND SCHEDULED TRIBES POPULATION - URBAN BLOCK WISE

Location Code	Name of Town	Name of Ward	Boundaries of Urban Block / EB Number	Total Population	Scheduled Castes Population	Scheduled Tribes Population
1	2	3	4	5	6	7
801746	Rajpur Sonarpur (M)	WARD No.-0030	EB No.-053700	437	11	-
801746	Rajpur Sonarpur (M)	WARD No.-0030	EB No.-053800	734	124	-
801746	Rajpur Sonarpur (M)	WARD No.-0030	EB No.-053900	443	27	-
801746	Rajpur Sonarpur (M)	WARD No.-0030	EB No.-054000	605	-	-
801746	Rajpur Sonarpur (M)	WARD No.-0030	EB No.-054100	713	46	-
801746	Rajpur Sonarpur (M)	WARD No.-0030	EB No.-054200	403	31	-
801746	Rajpur Sonarpur (M)	WARD No.-0030	EB No.-054300	885	15	3
801746	Rajpur Sonarpur (M)	WARD No.-0031	EB No.-0544 SUB-EB No.01	554	254	-
801746	Rajpur Sonarpur (M)	WARD No.-0031	EB No.-0544 SUB-EB No.02	436	16	-
801746	Rajpur Sonarpur (M)	WARD No.-0031	EB No.-054500	432	16	-
801746	Rajpur Sonarpur (M)	WARD No.-0031	EB No.-054600	406	60	-
801746	Rajpur Sonarpur (M)	WARD No.-0031	EB No.-054700	367	85	-
801746	Rajpur Sonarpur (M)	WARD No.-0031	EB No.-054800	777	133	-
801746	Rajpur Sonarpur (M)	WARD No.-0031	EB No.-054900	425	84	-
801746	Rajpur Sonarpur (M)	WARD No.-0031	EB No.-055000	616	124	12
801746	Rajpur Sonarpur (M)	WARD No.-0031	EB No.-055100	718	163	2
801746	Rajpur Sonarpur (M)	WARD No.-0031	EB No.-055200	378	43	-
801746	Rajpur Sonarpur (M)	WARD No.-0031	EB No.-055300	476	3	6
801746	Rajpur Sonarpur (M)	WARD No.-0031	EB No.-055400	467	73	-
801746	Rajpur Sonarpur (M)	WARD No.-0031	EB No.-055500	524	186	5
801746	Rajpur Sonarpur (M)	WARD No.-0031	EB No.-055600	488	38	-
801746	Rajpur Sonarpur (M)	WARD No.-0031	EB No.-055700	579	-	-
801746	Rajpur Sonarpur (M)	WARD No.-0031	EB No.-055800	994	-	-
801746	Rajpur Sonarpur (M)	WARD No.-0031	EB No.-055900	762	82	-
801746	Rajpur Sonarpur (M)	WARD No.-0031	EB No.-056000	664	-	-
801746	Rajpur Sonarpur (M)	WARD No.-0031	EB No.-056100	515	60	5
801746	Rajpur Sonarpur (M)	WARD No.-0031	EB No.-056200	610	-	-
801746	Rajpur Sonarpur (M)	WARD No.-0031	EB No.-056300	829	19	-
801746	Rajpur Sonarpur (M)	WARD No.-0031	EB No.-056400	677	-	3
801746	Rajpur Sonarpur (M)	WARD No.-0032	EB No.-056500	443	35	-
801746	Rajpur Sonarpur (M)	WARD No.-0032	EB No.-056600	552	119	-
801746	Rajpur Sonarpur (M)	WARD No.-0032	EB No.-056700	804	-	-
801746	Rajpur Sonarpur (M)	WARD No.-0032	EB No.-056800	783	-	-
801746	Rajpur Sonarpur (M)	WARD No.-0032	EB No.-056900	555	38	-
801746	Rajpur Sonarpur (M)	WARD No.-0032	EB No.-057000	468	67	-
801746	Rajpur Sonarpur (M)	WARD No.-0032	EB No.-057100	867	206	-
801746	Rajpur Sonarpur (M)	WARD No.-0032	EB No.-057200	511	69	2
801746	Rajpur Sonarpur (M)	WARD No.-0032	EB No.-057300	550	243	-
801746	Rajpur Sonarpur (M)	WARD No.-0032	EB No.-057400	424	18	-
801746	Rajpur Sonarpur (M)	WARD No.-0032	EB No.-057500	596	256	5
801746	Rajpur Sonarpur (M)	WARD No.-0032	EB No.-057600	579	361	-
801746	Rajpur Sonarpur (M)	WARD No.-0032	EB No.-057700	845	98	-
801746	Rajpur Sonarpur (M)	WARD No.-0032	EB No.-057800	763	-	-
801746	Rajpur Sonarpur (M)	WARD No.-0032	EB No.-057900	501	3	-

APPENDIX TO DISTRICT PRIMARY CENSUS ABSTRACT
TOTAL, SCHEDULED CASTES AND SCHEDULED TRIBES POPULATION - URBAN BLOCK WISE

Location Code	Name of Town	Name of Ward	Boundaries of Urban Block / EB Number	Total Population	Scheduled Castes Population	Scheduled Tribes Population
1	2	3	4	5	6	7
801746	Rajpur Sonarpur (M)	WARD No.-0032	EB No.-058000	330	43	-
801746	Rajpur Sonarpur (M)	WARD No.-0032	EB No.-058100	503	171	-
801746	Rajpur Sonarpur (M)	WARD No.-0032	EB No.-058200	368	191	-
801746	Rajpur Sonarpur (M)	WARD No.-0032	EB No.-058300	512	16	-
801746	Rajpur Sonarpur (M)	WARD No.-0032	EB No.-058400	252	108	10
801746	Rajpur Sonarpur (M)	WARD No.-0032	EB No.-058500	603	159	-
801746	Rajpur Sonarpur (M)	WARD No.-0033	EB No.-058600	554	8	-
801746	Rajpur Sonarpur (M)	WARD No.-0033	EB No.-058700	579	-	-
801746	Rajpur Sonarpur (M)	WARD No.-0033	EB No.-058800	514	-	-
801746	Rajpur Sonarpur (M)	WARD No.-0033	EB No.-0589 SUB-EB No.01	546	-	-
801746	Rajpur Sonarpur (M)	WARD No.-0033	EB No.-0589 SUB-EB No.02	461	47	-
801746	Rajpur Sonarpur (M)	WARD No.-0033	EB No.-059000	510	32	-
801746	Rajpur Sonarpur (M)	WARD No.-0033	EB No.-059100	333	83	-
801746	Rajpur Sonarpur (M)	WARD No.-0033	EB No.-059200	414	7	-
801746	Rajpur Sonarpur (M)	WARD No.-0033	EB No.-059300	719	60	-
801746	Rajpur Sonarpur (M)	WARD No.-0033	EB No.-0594 SUB-EB No.01	547	-	-
801746	Rajpur Sonarpur (M)	WARD No.-0033	EB No.-0594 SUB-EB No.02	566	-	-
801746	Rajpur Sonarpur (M)	WARD No.-0033	EB No.-059500	369	4	5
801746	Rajpur Sonarpur (M)	WARD No.-0033	EB No.-059600	894	-	-
801746	Rajpur Sonarpur (M)	WARD No.-0033	EB No.-059700	307	-	-
801746	Rajpur Sonarpur (M)	WARD No.-0033	EB No.-0598 SUB-EB No.01	529	-	-
801746	Rajpur Sonarpur (M)	WARD No.-0033	EB No.-0598 SUB-EB No.02	644	-	7
801746	Rajpur Sonarpur (M)	WARD No.-0033	EB No.-059900	807	20	-
801746	Rajpur Sonarpur (M)	WARD No.-0033	EB No.-060000	441	6	2
801746	Rajpur Sonarpur (M)	WARD No.-0033	EB No.-060100	309	4	3
801746	Rajpur Sonarpur (M)	WARD No.-0033	EB No.-060200	453	15	-
801746	Rajpur Sonarpur (M)	WARD No.-0033	EB No.-060300	1107	-	-
801746	Rajpur Sonarpur (M)	WARD No.-0034	EB No.-060400	601	3	2
801746	Rajpur Sonarpur (M)	WARD No.-0034	EB No.-060500	750	39	-
801746	Rajpur Sonarpur (M)	WARD No.-0034	EB No.-060600	779	25	-
801746	Rajpur Sonarpur (M)	WARD No.-0034	EB No.-060700	708	-	-
801746	Rajpur Sonarpur (M)	WARD No.-0034	EB No.-060800	536	42	-
801746	Rajpur Sonarpur (M)	WARD No.-0034	EB No.-060900	833	20	4
801746	Rajpur Sonarpur (M)	WARD No.-0034	EB No.-061000	809	-	5
801746	Rajpur Sonarpur (M)	WARD No.-0034	EB No.-061100	658	81	43
801746	Rajpur Sonarpur (M)	WARD No.-0034	EB No.-061200	922	-	-
801746	Rajpur Sonarpur (M)	WARD No.-0034	EB No.-061300	681	-	12
801746	Rajpur Sonarpur (M)	WARD No.-0034	EB No.-0614 SUB-EB No.01	516	103	2
801746	Rajpur Sonarpur (M)	WARD No.-0034	EB No.-0614 SUB-EB No.02	488	-	-
801746	Rajpur Sonarpur (M)	WARD No.-0034	EB No.-061500	435	9	-
801746	Rajpur Sonarpur (M)	WARD No.-0034	EB No.-061600	569	25	-
801746	Rajpur Sonarpur (M)	WARD No.-0034	EB No.-0617 SUB-EB No.01	564	100	-
801746	Rajpur Sonarpur (M)	WARD No.-0034	EB No.-0617 SUB-EB No.02	455	-	11
801746	Rajpur Sonarpur (M)	WARD No.-0034	EB No.-061800	812	2	-

APPENDIX TO DISTRICT PRIMARY CENSUS ABSTRACT
TOTAL, SCHEDULED CASTES AND SCHEDULED TRIBES POPULATION - URBAN BLOCK WISE

Location Code	Name of Town	Name of Ward	Boundaries of Urban Block / EB Number	Total Population	Scheduled Castes Population	Scheduled Tribes Population
1	2	3	4	5	6	7
801746	Rajpur Sonarpur (M)	WARD No.-0035	EB No.-061900	574	104	-
801746	Rajpur Sonarpur (M)	WARD No.-0035	EB No.-062000	822	120	2
801746	Rajpur Sonarpur (M)	WARD No.-0035	EB No.-062100	601	18	4
801746	Rajpur Sonarpur (M)	WARD No.-0035	EB No.-0622 SUB-EB No.01	562	168	22
801746	Rajpur Sonarpur (M)	WARD No.-0035	EB No.-0622 SUB-EB No.02	551	-	-
801746	Rajpur Sonarpur (M)	WARD No.-0035	EB No.-0623 SUB-EB No.01	464	55	-
801746	Rajpur Sonarpur (M)	WARD No.-0035	EB No.-0623 SUB-EB No.02	565	104	-
801746	Rajpur Sonarpur (M)	WARD No.-0035	EB No.-062400	895	538	-
801746	Rajpur Sonarpur (M)	WARD No.-0035	EB No.-062500	896	33	-
801746	Rajpur Sonarpur (M)	WARD No.-0035	EB No.-062600	699	160	-
801746	Rajpur Sonarpur (M)	WARD No.-0035	EB No.-0627 SUB-EB No.01	456	16	2
801746	Rajpur Sonarpur (M)	WARD No.-0035	EB No.-0627 SUB-EB No.02	519	26	18
801746	Rajpur Sonarpur (M)	WARD No.-0035	EB No.-062800	726	14	27
801746	Rajpur Sonarpur (M)	WARD No.-0035	EB No.-0629 SUB-EB No.01	846	29	-
801746	Rajpur Sonarpur (M)	WARD No.-0035	EB No.-0629 SUB-EB No.02	532	9	-
801746	Rajpur Sonarpur (M)	WARD No.-0035	EB No.-0630 SUB-EB No.01	703	44	17
801746	Rajpur Sonarpur (M)	WARD No.-0035	EB No.-0630 SUB-EB No.02	667	268	4
801747	Baruipur (M)	WARD No.-0001	EB No.-000100	639	275	11
801747	Baruipur (M)	WARD No.-0001	EB No.-000200	477	221	-
801747	Baruipur (M)	WARD No.-0001	EB No.-000300	691	279	-
801747	Baruipur (M)	WARD No.-0001	EB No.-000400	730	-	-
801747	Baruipur (M)	WARD No.-0001	EB No.-0074 SUB-EB No.01	598	293	6
801747	Baruipur (M)	WARD No.-0001	EB No.-0074 SUB-EB No.02	600	350	4
801747	Baruipur (M)	WARD No.-0002	EB No.-000500	707	167	135
801747	Baruipur (M)	WARD No.-0002	EB No.-000600	475	239	-
801747	Baruipur (M)	WARD No.-0002	EB No.-0007 SUB-EB No.01	522	264	-
801747	Baruipur (M)	WARD No.-0002	EB No.-0007 SUB-EB No.02	492	162	-
801747	Baruipur (M)	WARD No.-0002	EB No.-000800	541	143	-
801747	Baruipur (M)	WARD No.-0002	EB No.-000900	520	70	-
801747	Baruipur (M)	WARD No.-0002	EB No.-007600	563	-	-
801747	Baruipur (M)	WARD No.-0003	EB No.-001500	677	-	-
801747	Baruipur (M)	WARD No.-0003	EB No.-001600	545	10	-
801747	Baruipur (M)	WARD No.-0003	EB No.-001700	573	83	-
801747	Baruipur (M)	WARD No.-0003	EB No.-001800	625	53	-
801747	Baruipur (M)	WARD No.-0004	EB No.-0030 SUB-EB No.01	545	84	-
801747	Baruipur (M)	WARD No.-0004	EB No.-0030 SUB-EB No.02	454	144	-
801747	Baruipur (M)	WARD No.-0004	EB No.-003100	488	162	-
801747	Baruipur (M)	WARD No.-0004	EB No.-003200	831	-	21
801747	Baruipur (M)	WARD No.-0004	EB No.-0033 SUB-EB No.01	500	13	-
801747	Baruipur (M)	WARD No.-0004	EB No.-0033 SUB-EB No.02	541	38	-
801747	Baruipur (M)	WARD No.-0004	EB No.-007700	612	-	-
801747	Baruipur (M)	WARD No.-0005	EB No.-003400	562	-	-
801747	Baruipur (M)	WARD No.-0005	EB No.-003500	617	17	-
801747	Baruipur (M)	WARD No.-0005	EB No.-0036 SUB-EB No.01	447	50	-

APPENDIX TO DISTRICT PRIMARY CENSUS ABSTRACT
TOTAL, SCHEDULED CASTES AND SCHEDULED TRIBES POPULATION - URBAN BLOCK WISE

Location Code	Name of Town	Name of Ward	Boundaries of Urban Block / EB Number	Total Population	Scheduled Castes Population	Scheduled Tribes Population
1	2	3	4	5	6	7
801747	Baruipur (M)	WARD No.-0005	EB No.-0036 SUB-EB No.02	444	44	-
801747	Baruipur (M)	WARD No.-0005	EB No.-003700	723	143	-
801747	Baruipur (M)	WARD No.-0005	EB No.-003800	724	57	-
801747	Baruipur (M)	WARD No.-0006	EB No.-003900	699	73	7
801747	Baruipur (M)	WARD No.-0006	EB No.-004000	566	81	-
801747	Baruipur (M)	WARD No.-0006	EB No.-004100	683	258	-
801747	Baruipur (M)	WARD No.-0006	EB No.-004200	379	32	-
801747	Baruipur (M)	WARD No.-0006	EB No.-004300	816	237	-
801747	Baruipur (M)	WARD No.-0007	EB No.-0048 SUB-EB No.01	441	390	2
801747	Baruipur (M)	WARD No.-0007	EB No.-0048 SUB-EB No.02	594	202	-
801747	Baruipur (M)	WARD No.-0007	EB No.-004900	563	243	-
801747	Baruipur (M)	WARD No.-0007	EB No.-005000	524	59	3
801747	Baruipur (M)	WARD No.-0008	EB No.-005100	732	387	1
801747	Baruipur (M)	WARD No.-0008	EB No.-005200	705	80	-
801747	Baruipur (M)	WARD No.-0008	EB No.-005300	521	173	-
801747	Baruipur (M)	WARD No.-0008	EB No.-005400	677	137	1
801747	Baruipur (M)	WARD No.-0008	EB No.-0055 SUB-EB No.01	479	156	-
801747	Baruipur (M)	WARD No.-0008	EB No.-0055 SUB-EB No.02	421	63	-
801747	Baruipur (M)	WARD No.-0009	EB No.-0056 SUB-EB No.01	675	392	-
801747	Baruipur (M)	WARD No.-0009	EB No.-0056 SUB-EB No.02	733	128	-
801747	Baruipur (M)	WARD No.-0009	EB No.-005700	369	72	-
801747	Baruipur (M)	WARD No.-0009	EB No.-005800	662	280	-
801747	Baruipur (M)	WARD No.-0010	EB No.-0059 SUB-EB No.01	571	243	2
801747	Baruipur (M)	WARD No.-0010	EB No.-0059 SUB-EB No.02	626	252	4
801747	Baruipur (M)	WARD No.-0010	EB No.-006000	526	118	-
801747	Baruipur (M)	WARD No.-0010	EB No.-006100	362	133	-
801747	Baruipur (M)	WARD No.-0010	EB No.-006200	634	171	-
801747	Baruipur (M)	WARD No.-0010	EB No.-0063 SUB-EB No.01	501	75	-
801747	Baruipur (M)	WARD No.-0010	EB No.-0063 SUB-EB No.02	490	124	-
801747	Baruipur (M)	WARD No.-0010	EB No.-0078 SUB-EB No.01	643	190	26
801747	Baruipur (M)	WARD No.-0010	EB No.-0078 SUB-EB No.02	462	116	-
801747	Baruipur (M)	WARD No.-0011	EB No.-0064 SUB-EB No.01	501	70	-
801747	Baruipur (M)	WARD No.-0011	EB No.-0064 SUB-EB No.02	563	106	-
801747	Baruipur (M)	WARD No.-0011	EB No.-006500	493	139	7
801747	Baruipur (M)	WARD No.-0011	EB No.-006600	560	158	65
801747	Baruipur (M)	WARD No.-0012	EB No.-007000	578	84	1
801747	Baruipur (M)	WARD No.-0012	EB No.-007100	445	74	-
801747	Baruipur (M)	WARD No.-0012	EB No.-0072 SUB-EB No.01	412	71	1
801747	Baruipur (M)	WARD No.-0012	EB No.-0072 SUB-EB No.02	478	102	-
801747	Baruipur (M)	WARD No.-0012	EB No.-007300	243	104	-
801747	Baruipur (M)	WARD No.-0012	EB No.-0075 SUB-EB No.01	527	30	-
801747	Baruipur (M)	WARD No.-0012	EB No.-0075 SUB-EB No.02	430	7	-
801747	Baruipur (M)	WARD No.-0013	EB No.-001000	386	278	-
801747	Baruipur (M)	WARD No.-0013	EB No.-001100	498	100	-

APPENDIX TO DISTRICT PRIMARY CENSUS ABSTRACT
TOTAL, SCHEDULED CASTES AND SCHEDULED TRIBES POPULATION - URBAN BLOCK WISE

Location Code	Name of Town	Name of Ward	Boundaries of Urban Block / EB Number	Total Population	Scheduled Castes Population	Scheduled Tribes Population
1	2	3	4	5	6	7
801747	Baruipur (M)	WARD No.-0013	EB No.-001200	387	149	-
801747	Baruipur (M)	WARD No.-0013	EB No.-0013 SUB-EB No.01	482	138	2
801747	Baruipur (M)	WARD No.-0013	EB No.-0013 SUB-EB No.02	452	145	-
801747	Baruipur (M)	WARD No.-0013	EB No.-001400	578	153	1
801747	Baruipur (M)	WARD No.-0013	EB No.-007900	553	161	3
801747	Baruipur (M)	WARD No.-0014	EB No.-001900	142	60	-
801747	Baruipur (M)	WARD No.-0014	EB No.-002000	803	239	-
801747	Baruipur (M)	WARD No.-0014	EB No.-002100	512	149	-
801747	Baruipur (M)	WARD No.-0014	EB No.-002200	555	271	1
801747	Baruipur (M)	WARD No.-0014	EB No.-002300	420	247	5
801747	Baruipur (M)	WARD No.-0014	EB No.-002400	387	180	-
801747	Baruipur (M)	WARD No.-0014	EB No.-0029 SUB-EB No.01	572	178	3
801747	Baruipur (M)	WARD No.-0014	EB No.-0029 SUB-EB No.02	482	80	-
801747	Baruipur (M)	WARD No.-0015	EB No.-002500	280	85	-
801747	Baruipur (M)	WARD No.-0015	EB No.-002600	655	275	1
801747	Baruipur (M)	WARD No.-0015	EB No.-002700	450	230	-
801747	Baruipur (M)	WARD No.-0015	EB No.-002800	564	-	-
801747	Baruipur (M)	WARD No.-0016	EB No.-004400	722	1	-
801747	Baruipur (M)	WARD No.-0016	EB No.-0045 SUB-EB No.01	513	103	4
801747	Baruipur (M)	WARD No.-0016	EB No.-0045 SUB-EB No.02	384	132	-
801747	Baruipur (M)	WARD No.-0016	EB No.-0046 SUB-EB No.01	588	141	-
801747	Baruipur (M)	WARD No.-0016	EB No.-0046 SUB-EB No.02	582	127	-
801747	Baruipur (M)	WARD No.-0016	EB No.-004700	621	196	-
801747	Baruipur (M)	WARD No.-0017	EB No.-006700	541	80	-
801747	Baruipur (M)	WARD No.-0017	EB No.-006800	733	3	-
801747	Baruipur (M)	WARD No.-0017	EB No.-006900	539	85	-
801748	Diamond Harbour (M)	WARD No.-0001	EB No.-000100	537	17	-
801748	Diamond Harbour (M)	WARD No.-0001	EB No.-000200	357	75	-
801748	Diamond Harbour (M)	WARD No.-0001	EB No.-000300	191	5	-
801748	Diamond Harbour (M)	WARD No.-0001	EB No.-000400	300	15	-
801748	Diamond Harbour (M)	WARD No.-0001	EB No.-000500	204	93	-
801748	Diamond Harbour (M)	WARD No.-0001	EB No.-000600	235	14	-
801748	Diamond Harbour (M)	WARD No.-0001	EB No.-000700	431	96	-
801748	Diamond Harbour (M)	WARD No.-0001	EB No.-000800	406	13	29
801748	Diamond Harbour (M)	WARD No.-0002	EB No.-000900	497	7	-
801748	Diamond Harbour (M)	WARD No.-0002	EB No.-001000	565	42	-
801748	Diamond Harbour (M)	WARD No.-0002	EB No.-001100	768	11	-
801748	Diamond Harbour (M)	WARD No.-0002	EB No.-001200	248	27	-
801748	Diamond Harbour (M)	WARD No.-0002	EB No.-001300	589	7	-
801748	Diamond Harbour (M)	WARD No.-0003	EB No.-001400	454	17	-
801748	Diamond Harbour (M)	WARD No.-0003	EB No.-001500	571	19	-
801748	Diamond Harbour (M)	WARD No.-0003	EB No.-001600	115	6	-
801748	Diamond Harbour (M)	WARD No.-0003	EB No.-001700	484	-	-
801748	Diamond Harbour (M)	WARD No.-0004	EB No.-001800	591	40	-

APPENDIX TO DISTRICT PRIMARY CENSUS ABSTRACT
TOTAL, SCHEDULED CASTES AND SCHEDULED TRIBES POPULATION - URBAN BLOCK WISE

Location Code	Name of Town	Name of Ward	Boundaries of Urban Block / EB Number	Total Population	Scheduled Castes Population	Scheduled Tribes Population
1	2	3	4	5	6	7
801748	Diamond Harbour (M)	WARD No.-0004	EB No.-001900	824	-	-
801748	Diamond Harbour (M)	WARD No.-0004	EB No.-002000	230	30	-
801748	Diamond Harbour (M)	WARD No.-0004	EB No.-002100	701	14	-
801748	Diamond Harbour (M)	WARD No.-0005	EB No.-002200	471	17	-
801748	Diamond Harbour (M)	WARD No.-0005	EB No.-002300	130	67	-
801748	Diamond Harbour (M)	WARD No.-0005	EB No.-002400	735	-	-
801748	Diamond Harbour (M)	WARD No.-0005	EB No.-002500	88	14	-
801748	Diamond Harbour (M)	WARD No.-0005	EB No.-002600	221	136	-
801748	Diamond Harbour (M)	WARD No.-0005	EB No.-002700	733	11	-
801748	Diamond Harbour (M)	WARD No.-0005	EB No.-002800	95	-	-
801748	Diamond Harbour (M)	WARD No.-0005	EB No.-002900	312	10	-
801748	Diamond Harbour (M)	WARD No.-0005	EB No.-003000	151	-	-
801748	Diamond Harbour (M)	WARD No.-0005	EB No.-003100	343	-	-
801748	Diamond Harbour (M)	WARD No.-0005	EB No.-003200	514	-	-
801748	Diamond Harbour (M)	WARD No.-0006	EB No.-003300	711	104	-
801748	Diamond Harbour (M)	WARD No.-0006	EB No.-003400	207	177	-
801748	Diamond Harbour (M)	WARD No.-0006	EB No.-003500	567	86	-
801748	Diamond Harbour (M)	WARD No.-0006	EB No.-003600	87	27	-
801748	Diamond Harbour (M)	WARD No.-0006	EB No.-003700	364	31	-
801748	Diamond Harbour (M)	WARD No.-0006	EB No.-003800	628	190	1
801748	Diamond Harbour (M)	WARD No.-0007	EB No.-003900	313	267	-
801748	Diamond Harbour (M)	WARD No.-0007	EB No.-004000	184	132	-
801748	Diamond Harbour (M)	WARD No.-0007	EB No.-004100	534	16	-
801748	Diamond Harbour (M)	WARD No.-0007	EB No.-004200	490	-	-
801748	Diamond Harbour (M)	WARD No.-0008	EB No.-004300	484	-	-
801748	Diamond Harbour (M)	WARD No.-0008	EB No.-004400	188	10	-
801748	Diamond Harbour (M)	WARD No.-0008	EB No.-004500	377	-	-
801748	Diamond Harbour (M)	WARD No.-0008	EB No.-004600	365	214	-
801748	Diamond Harbour (M)	WARD No.-0009	EB No.-004700	712	257	3
801748	Diamond Harbour (M)	WARD No.-0009	EB No.-004800	391	96	-
801748	Diamond Harbour (M)	WARD No.-0009	EB No.-004900	363	79	4
801748	Diamond Harbour (M)	WARD No.-0009	EB No.-005000	310	45	-
801748	Diamond Harbour (M)	WARD No.-0009	EB No.-005100	531	141	-
801748	Diamond Harbour (M)	WARD No.-0009	EB No.-005200	261	7	-
801748	Diamond Harbour (M)	WARD No.-0009	EB No.-005300	226	11	-
801748	Diamond Harbour (M)	WARD No.-0009	EB No.-005400	432	30	-
801748	Diamond Harbour (M)	WARD No.-0010	EB No.-005500	445	130	3
801748	Diamond Harbour (M)	WARD No.-0010	EB No.-005600	298	55	3
801748	Diamond Harbour (M)	WARD No.-0010	EB No.-005700	120	17	-
801748	Diamond Harbour (M)	WARD No.-0010	EB No.-005800	809	132	4
801748	Diamond Harbour (M)	WARD No.-0010	EB No.-005900	288	136	-
801748	Diamond Harbour (M)	WARD No.-0010	EB No.-006000	473	95	-
801748	Diamond Harbour (M)	WARD No.-0010	EB No.-006100	274	45	-
801748	Diamond Harbour (M)	WARD No.-0010	EB No.-006200	282	71	-

APPENDIX TO DISTRICT PRIMARY CENSUS ABSTRACT
TOTAL, SCHEDULED CASTES AND SCHEDULED TRIBES POPULATION - URBAN BLOCK WISE

Location Code	Name of Town	Name of Ward	Boundaries of Urban Block / EB Number	Total Population	Scheduled Castes Population	Scheduled Tribes Population
1	2	3	4	5	6	7
801748	Diamond Harbour (M)	WARD No.-0011	EB No.-006300	434	86	1
801748	Diamond Harbour (M)	WARD No.-0011	EB No.-006400	150	148	-
801748	Diamond Harbour (M)	WARD No.-0011	EB No.-006500	546	99	-
801748	Diamond Harbour (M)	WARD No.-0011	EB No.-006600	162	2	-
801748	Diamond Harbour (M)	WARD No.-0011	EB No.-006700	471	130	-
801748	Diamond Harbour (M)	WARD No.-0012	EB No.-006800	771	4	-
801748	Diamond Harbour (M)	WARD No.-0012	EB No.-006900	303	77	6
801748	Diamond Harbour (M)	WARD No.-0012	EB No.-007000	185	77	-
801748	Diamond Harbour (M)	WARD No.-0012	EB No.-007100	236	79	-
801748	Diamond Harbour (M)	WARD No.-0012	EB No.-007200	231	58	-
801748	Diamond Harbour (M)	WARD No.-0012	EB No.-007300	536	63	-
801748	Diamond Harbour (M)	WARD No.-0013	EB No.-007400	542	10	11
801748	Diamond Harbour (M)	WARD No.-0013	EB No.-007500	521	59	-
801748	Diamond Harbour (M)	WARD No.-0013	EB No.-007600	501	3	-
801748	Diamond Harbour (M)	WARD No.-0013	EB No.-007700	281	6	-
801748	Diamond Harbour (M)	WARD No.-0013	EB No.-007800	660	65	-
801748	Diamond Harbour (M)	WARD No.-0013	EB No.-007900	128	66	-
801748	Diamond Harbour (M)	WARD No.-0013	EB No.-008000	34	-	-
801748	Diamond Harbour (M)	WARD No.-0013	EB No.-008100	496	81	-
801748	Diamond Harbour (M)	WARD No.-0014	EB No.-008200	171	43	-
801748	Diamond Harbour (M)	WARD No.-0014	EB No.-008300	603	35	1
801748	Diamond Harbour (M)	WARD No.-0014	EB No.-008400	701	48	-
801748	Diamond Harbour (M)	WARD No.-0014	EB No.-008500	65	61	-
801748	Diamond Harbour (M)	WARD No.-0014	EB No.-008600	469	134	4
801748	Diamond Harbour (M)	WARD No.-0014	EB No.-008700	508	65	-
801748	Diamond Harbour (M)	WARD No.-0015	EB No.-008800	606	23	-
801748	Diamond Harbour (M)	WARD No.-0015	EB No.-008900	472	18	-
801748	Diamond Harbour (M)	WARD No.-0015	EB No.-009000	568	37	-
801748	Diamond Harbour (M)	WARD No.-0015	EB No.-009100	688	4	-
801748	Diamond Harbour (M)	WARD No.-0015	EB No.-009200	626	-	-
801748	Diamond Harbour (M)	WARD No.-0015	EB No.-009300	470	47	-
801748	Diamond Harbour (M)	WARD No.-0015	EB No.-009400	555	-	-
801748	Diamond Harbour (M)	WARD No.-0015	EB No.-009500	187	-	-
801748	Diamond Harbour (M)	WARD No.-0015	EB No.-009600	213	-	-
801748	Diamond Harbour (M)	WARD No.-0016	EB No.-009700	470	25	2
801748	Diamond Harbour (M)	WARD No.-0016	EB No.-009800	557	24	-
801748	Diamond Harbour (M)	WARD No.-0016	EB No.-009900	533	15	-
801748	Diamond Harbour (M)	WARD No.-0016	EB No.-010000	584	11	-
801748	Diamond Harbour (M)	WARD No.-0016	EB No.-010100	457	76	-
801748	Diamond Harbour (M)	WARD No.-0016	EB No.-010200	306	38	-
801749	Jaynagar Mazilpur (M)	WARD No.-0001	EB No.-0030 SUB-EB No.01	574	25	-
801749	Jaynagar Mazilpur (M)	WARD No.-0001	EB No.-0030 SUB-EB No.02	385	35	-
801749	Jaynagar Mazilpur (M)	WARD No.-0001	EB No.-0031 SUB-EB No.01	121	1	-
801749	Jaynagar Mazilpur (M)	WARD No.-0001	EB No.-0031 SUB-EB No.02	567	12	-

APPENDIX TO DISTRICT PRIMARY CENSUS ABSTRACT
TOTAL, SCHEDULED CASTES AND SCHEDULED TRIBES POPULATION - URBAN BLOCK WISE

Location Code	Name of Town	Name of Ward	Boundaries of Urban Block / EB Number	Total Population	Scheduled Castes Population	Scheduled Tribes Population
1	2	3	4	5	6	7
801749	Jaynagar Mazilpur (M)	WARD No.-0001	EB No.-003200	463	12	-
801749	Jaynagar Mazilpur (M)	WARD No.-0001	EB No.-003300	319	112	-
801749	Jaynagar Mazilpur (M)	WARD No.-0002	EB No.-0027 SUB-EB No.01	366	6	-
801749	Jaynagar Mazilpur (M)	WARD No.-0002	EB No.-0027 SUB-EB No.02	191	-	-
801749	Jaynagar Mazilpur (M)	WARD No.-0002	EB No.-002800	93	-	-
801749	Jaynagar Mazilpur (M)	WARD No.-0002	EB No.-0028 SUB-EB No.01	393	85	-
801749	Jaynagar Mazilpur (M)	WARD No.-0002	EB No.-0028 SUB-EB No.02	236	30	-
801749	Jaynagar Mazilpur (M)	WARD No.-0002	EB No.-0029 SUB-EB No.01	262	35	-
801749	Jaynagar Mazilpur (M)	WARD No.-0002	EB No.-0029 SUB-EB No.02	111	-	1
801749	Jaynagar Mazilpur (M)	WARD No.-0002	EB No.-0029 SUB-EB No.03	414	161	1
801749	Jaynagar Mazilpur (M)	WARD No.-0003	EB No.-003400	348	40	-
801749	Jaynagar Mazilpur (M)	WARD No.-0003	EB No.-0035 SUB-EB No.01	303	47	-
801749	Jaynagar Mazilpur (M)	WARD No.-0003	EB No.-0035 SUB-EB No.02	273	113	-
801749	Jaynagar Mazilpur (M)	WARD No.-0003	EB No.-0036 SUB-EB No.01	428	141	-
801749	Jaynagar Mazilpur (M)	WARD No.-0003	EB No.-0036 SUB-EB No.02	590	34	4
801749	Jaynagar Mazilpur (M)	WARD No.-0004	EB No.-003700	746	65	-
801749	Jaynagar Mazilpur (M)	WARD No.-0004	EB No.-003800	588	7	-
801749	Jaynagar Mazilpur (M)	WARD No.-0004	EB No.-0039 SUB-EB No.01	547	194	-
801749	Jaynagar Mazilpur (M)	WARD No.-0004	EB No.-0039 SUB-EB No.02	81	-	-
801749	Jaynagar Mazilpur (M)	WARD No.-0005	EB No.-0024 SUB-EB No.01	461	110	-
801749	Jaynagar Mazilpur (M)	WARD No.-0005	EB No.-0024 SUB-EB No.02	371	22	-
801749	Jaynagar Mazilpur (M)	WARD No.-0005	EB No.-0025 SUB-EB No.01	156	34	-
801749	Jaynagar Mazilpur (M)	WARD No.-0005	EB No.-0025 SUB-EB No.02	215	87	-
801749	Jaynagar Mazilpur (M)	WARD No.-0005	EB No.-002600	544	112	-
801749	Jaynagar Mazilpur (M)	WARD No.-0006	EB No.-001800	769	-	-
801749	Jaynagar Mazilpur (M)	WARD No.-0006	EB No.-001900	472	145	-
801749	Jaynagar Mazilpur (M)	WARD No.-0006	EB No.-002000	579	-	-
801749	Jaynagar Mazilpur (M)	WARD No.-0006	EB No.-002100	736	83	-
801749	Jaynagar Mazilpur (M)	WARD No.-0007	EB No.-0015 SUB-EB No.01	242	155	-
801749	Jaynagar Mazilpur (M)	WARD No.-0007	EB No.-0015 SUB-EB No.02	308	59	-
801749	Jaynagar Mazilpur (M)	WARD No.-0007	EB No.-0015 SUB-EB No.03	306	60	-
801749	Jaynagar Mazilpur (M)	WARD No.-0007	EB No.-0016 SUB-EB No.01	226	20	-
801749	Jaynagar Mazilpur (M)	WARD No.-0007	EB No.-0016 SUB-EB No.02	321	53	-
801749	Jaynagar Mazilpur (M)	WARD No.-0007	EB No.-001700	395	38	3
801749	Jaynagar Mazilpur (M)	WARD No.-0008	EB No.-0010 SUB-EB No.01	192	45	-
801749	Jaynagar Mazilpur (M)	WARD No.-0008	EB No.-0010 SUB-EB No.02	307	72	4
801749	Jaynagar Mazilpur (M)	WARD No.-0008	EB No.-001100	179	41	-
801749	Jaynagar Mazilpur (M)	WARD No.-0008	EB No.-0012 SUB-EB No.01	507	15	-
801749	Jaynagar Mazilpur (M)	WARD No.-0008	EB No.-0012 SUB-EB No.02	454	216	-
801749	Jaynagar Mazilpur (M)	WARD No.-0009	EB No.-0007 SUB-EB No.01	377	172	-
801749	Jaynagar Mazilpur (M)	WARD No.-0009	EB No.-0007 SUB-EB No.02	416	33	-
801749	Jaynagar Mazilpur (M)	WARD No.-0009	EB No.-0008 SUB-EB No.01	285	75	3
801749	Jaynagar Mazilpur (M)	WARD No.-0009	EB No.-0008 SUB-EB No.02	338	135	-
801749	Jaynagar Mazilpur (M)	WARD No.-0009	EB No.-0009 SUB-EB No.01	404	46	2

APPENDIX TO DISTRICT PRIMARY CENSUS ABSTRACT
TOTAL, SCHEDULED CASTES AND SCHEDULED TRIBES POPULATION - URBAN BLOCK WISE

Location Code	Name of Town	Name of Ward	Boundaries of Urban Block / EB Number	Total Population	Scheduled Castes Population	Scheduled Tribes Population
1	2	3	4	5	6	7
801749	Jaynagar Mazilpur (M)	WARD No.-0009	EB No.-0009 SUB-EB No.02	201	35	-
801749	Jaynagar Mazilpur (M)	WARD No.-0010	EB No.-000400	420	60	-
801749	Jaynagar Mazilpur (M)	WARD No.-0010	EB No.-0005 SUB-EB No.01	321	17	-
801749	Jaynagar Mazilpur (M)	WARD No.-0010	EB No.-0005 SUB-EB No.02	144	4	-
801749	Jaynagar Mazilpur (M)	WARD No.-0010	EB No.-000600	689	230	-
801749	Jaynagar Mazilpur (M)	WARD No.-0011	EB No.-0001 SUB-EB No.01	711	229	-
801749	Jaynagar Mazilpur (M)	WARD No.-0011	EB No.-0001 SUB-EB No.02	124	18	-
801749	Jaynagar Mazilpur (M)	WARD No.-0011	EB No.-000200	289	36	-
801749	Jaynagar Mazilpur (M)	WARD No.-0011	EB No.-000300	516	45	-
801749	Jaynagar Mazilpur (M)	WARD No.-0012	EB No.-004000	383	-	-
801749	Jaynagar Mazilpur (M)	WARD No.-0012	EB No.-0041 SUB-EB No.01	383	111	3
801749	Jaynagar Mazilpur (M)	WARD No.-0012	EB No.-0041 SUB-EB No.02	539	83	-
801749	Jaynagar Mazilpur (M)	WARD No.-0012	EB No.-004200	586	457	-
801749	Jaynagar Mazilpur (M)	WARD No.-0013	EB No.-0022 SUB-EB No.01	576	150	3
801749	Jaynagar Mazilpur (M)	WARD No.-0013	EB No.-0022 SUB-EB No.02	202	18	-
801749	Jaynagar Mazilpur (M)	WARD No.-0013	EB No.-002300	756	44	-
801749	Jaynagar Mazilpur (M)	WARD No.-0014	EB No.-0013 SUB-EB No.01	101	3	-
801749	Jaynagar Mazilpur (M)	WARD No.-0014	EB No.-0013 SUB-EB No.02	431	51	-
801749	Jaynagar Mazilpur (M)	WARD No.-0014	EB No.-0014 SUB-EB No.01	533	219	-
801749	Jaynagar Mazilpur (M)	WARD No.-0014	EB No.-0014 SUB-EB No.02	58	37	-

Primary Census Abstract for Scheduled Castes (SC)

PRIMARY CENSUS ABSTRACT

Location code number	District/ CD Block/ Town	Total/ Rural/ Urban	Number of households with SC as head	Total population (including institutional and houseless population)			Population in the age-group 0-6		
				Persons	Males	Females	Persons	Males	Females
				5	6	7	8	9	10
343	South Twenty Four Parganas - District	Total	5,55,020	24,64,032	12,66,504	11,97,528	2,77,937	1,41,502	1,36,435
		Rural	4,59,068	20,62,297	10,61,324	10,00,973	2,39,897	1,21,869	1,18,028
		Urban	95,952	4,01,735	2,05,180	1,96,555	38,040	19,633	18,407
0259	Thakurpukur Mahestola	Total	14,644	60,372	30,943	29,429	5,582	2,878	2,704
		Rural	8,290	34,688	17,686	17,002	3,308	1,701	1,607
		Urban	6,354	25,684	13,257	12,427	2,274	1,177	1,097
0260	Budge Budge - I	Total	5,463	21,983	11,319	10,664	2,138	1,069	1,069
		Rural	2,368	9,623	4,935	4,688	946	481	465
		Urban	3,095	12,360	6,384	5,976	1,192	588	604
0261	Budge Budge - II	Total	9,260	38,495	19,582	18,913	4,124	2,091	2,033
		Rural	7,226	30,029	15,239	14,790	3,212	1,606	1,606
		Urban	2,034	8,466	4,343	4,123	912	485	427
0262	Bishnupur - I	Total	25,275	1,08,432	55,526	52,906	11,321	5,808	5,513
		Rural	24,069	1,03,454	53,014	50,440	10,869	5,575	5,294
		Urban	1,206	4,978	2,512	2,466	452	233	219
0263	Bishnupur - II	Total	7,870	33,378	17,114	16,264	3,470	1,755	1,715
		Rural	5,665	24,334	12,515	11,819	2,526	1,270	1,256
		Urban	2,205	9,044	4,599	4,445	944	485	459
0264	Sonarpur	Total	27,554	1,16,950	59,787	57,163	11,697	5,982	5,715
		Rural	22,597	95,836	49,028	46,808	9,641	4,901	4,740
		Urban	4,957	21,114	10,759	10,355	2,056	1,081	975
0265	Bhangar - I	Total	11,793	52,312	27,091	25,221	6,430	3,308	3,122
		Rural	11,709	51,925	26,882	25,043	6,383	3,282	3,101
		Urban	84	387	209	178	47	26	21
0266	Bhangar - II	Total	10,928	48,893	24,883	24,010	5,641	2,904	2,737
		Rural	10,928	48,893	24,883	24,010	5,641	2,904	2,737
		Urban	-	-	-	-	-	-	-
0267	Canning - I	Total	31,749	1,44,906	74,476	70,430	17,742	9,173	8,569
		Rural	17,008	80,468	41,722	38,746	10,759	5,577	5,182
		Urban	14,741	64,438	32,754	31,684	6,983	3,596	3,387
0268	Canning - II	Total	11,077	52,859	27,297	25,562	7,169	3,675	3,494
		Rural	10,942	52,229	26,982	25,247	7,090	3,630	3,460
		Urban	135	630	315	315	79	45	34
0269	Baruipur	Total	38,644	1,65,537	85,122	80,415	17,067	8,745	8,322
		Rural	32,007	1,37,997	71,126	66,871	14,610	7,472	7,138
		Urban	6,637	27,540	13,996	13,544	2,457	1,273	1,184
0270	Magrahat - II	Total	23,598	1,05,460	54,472	50,988	11,702	5,923	5,779
		Rural	20,032	89,530	46,219	43,311	10,007	5,046	4,961
		Urban	3,566	15,930	8,253	7,677	1,695	877	818
0271	Magrahat - I	Total	12,373	55,191	28,333	26,858	6,323	3,163	3,160
		Rural	10,450	46,981	24,143	22,838	5,436	2,703	2,733
		Urban	1,923	8,210	4,190	4,020	887	460	427
0272	Falta	Total	14,253	60,276	31,004	29,272	6,355	3,242	3,113
		Rural	13,474	56,904	29,287	27,617	5,990	3,053	2,937
		Urban	779	3,372	1,717	1,655	365	189	176
0273	Diamond Harbour - I	Total	6,608	29,098	14,951	14,147	3,343	1,722	1,621
		Rural	6,362	27,907	14,342	13,565	3,190	1,635	1,555
		Urban	246	1,191	609	582	153	87	66
0274	Diamond Harbour - II	Total	11,694	50,666	25,839	24,827	5,578	2,809	2,769
		Rural	11,594	50,203	25,598	24,605	5,525	2,782	2,743
		Urban	100	463	241	222	53	27	26
0275	Kulpi	Total	18,173	84,020	43,456	40,564	9,318	4,730	4,588
		Rural	17,870	82,586	42,719	39,867	9,102	4,612	4,490

PRIMARY CENSUS ABSTRACT

FOR SCHEDULED CASTES

Literates			Illiterates			Total workers			Total/ Rural/	District/	CD Block/ Town
Persons	Males	Females	Persons	Males	Females	Persons	Males	Females	Urban		
11	12	13	14	15	16	17	18	19	3		2
16,68,225	9,49,226	7,18,999	7,95,807	3,17,278	4,78,529	9,33,885	7,35,502	1,98,383	Total	South Twenty Four Parganas - District	
13,71,518	7,86,578	5,84,940	6,90,779	2,74,746	4,16,033	7,81,259	6,14,216	1,67,043	Rural		
2,96,707	1,62,648	1,34,059	1,05,028	42,532	62,496	1,52,626	1,21,286	31,340	Urban		
										Thakurpukur	
45,215	24,796	20,419	15,157	6,147	9,010	23,932	18,962	4,970	Total	Mahestola	
25,685	14,059	11,626	9,003	3,627	5,376	13,588	10,722	2,866	Rural		
19,530	10,737	8,793	6,154	2,520	3,634	10,344	8,240	2,104	Urban		
15,442	8,565	6,877	6,541	2,754	3,787	8,369	6,859	1,510	Total	Budge Budge - I	
6,745	3,726	3,019	2,878	1,209	1,669	3,661	2,971	690	Rural		
8,697	4,839	3,858	3,663	1,545	2,118	4,708	3,888	820	Urban		
24,837	13,649	11,188	13,658	5,933	7,725	14,352	11,701	2,651	Total	Budge Budge - II	
19,514	10,711	8,803	10,515	4,528	5,987	11,047	9,226	1,821	Rural		
5,323	2,938	2,385	3,143	1,405	1,738	3,305	2,475	830	Urban		
74,637	42,312	32,325	33,795	13,214	20,581	40,653	32,956	7,697	Total	Bishnupur - I	
70,978	40,318	30,660	32,476	12,696	19,780	38,787	31,444	7,343	Rural		
3,659	1,994	1,665	1,319	518	801	1,866	1,512	354	Urban		
23,770	13,149	10,621	9,608	3,965	5,643	12,957	10,372	2,585	Total	Bishnupur - II	
17,117	9,545	7,572	7,217	2,970	4,247	9,236	7,547	1,689	Rural		
6,653	3,604	3,049	2,391	995	1,396	3,721	2,825	896	Urban		
80,539	45,042	35,497	36,411	14,745	21,666	43,766	35,551	8,215	Total	Sonarpur	
66,044	36,940	29,104	29,792	12,088	17,704	35,963	29,235	6,728	Rural		
14,495	8,102	6,393	6,619	2,657	3,962	7,803	6,316	1,487	Urban		
32,196	18,631	13,565	20,116	8,460	11,656	17,897	15,507	2,390	Total	Bhangar - I	
31,945	18,478	13,467	19,980	8,404	11,576	17,743	15,395	2,348	Rural		
251	153	98	136	56	80	154	112	42	Urban		
31,036	17,466	13,570	17,857	7,417	10,440	18,033	14,524	3,509	Total	Bhangar - II	
31,036	17,466	13,570	17,857	7,417	10,440	18,033	14,524	3,509	Rural		
-	-	-	-	-	-	-	-	-	Urban		
93,180	53,468	39,712	51,726	21,008	30,718	54,176	42,365	11,811	Total	Canning - I	
48,407	28,581	19,826	32,061	13,141	18,920	29,885	23,520	6,365	Rural		
44,773	24,887	19,886	19,665	7,867	11,798	24,291	18,845	5,446	Urban		
31,362	18,362	13,000	21,497	8,935	12,562	19,011	15,380	3,631	Total	Canning - II	
30,965	18,150	12,815	21,264	8,832	12,432	18,798	15,206	3,592	Rural		
397	212	185	233	103	130	213	174	39	Urban		
1,13,975	64,593	49,382	51,562	20,529	31,033	62,500	49,578	12,922	Total	Baruipur	
93,936	53,558	40,378	44,061	17,568	26,493	52,095	41,331	10,764	Rural		
20,039	11,035	9,004	7,501	2,961	4,540	10,405	8,247	2,158	Urban		
72,468	41,670	30,798	32,992	12,802	20,190	36,814	31,197	5,617	Total	Magrahat - II	
61,412	35,337	26,075	28,118	10,882	17,236	31,117	26,471	4,646	Rural		
11,056	6,333	4,723	4,874	1,920	2,954	5,697	4,726	971	Urban		
36,142	20,850	15,292	19,049	7,483	11,566	19,511	16,260	3,251	Total	Magrahat - I	
30,599	17,769	12,830	16,382	6,374	10,008	16,559	13,865	2,694	Rural		
5,543	3,081	2,462	2,667	1,109	1,558	2,952	2,395	557	Urban		
39,768	22,473	17,295	20,508	8,531	11,977	22,296	18,874	3,422	Total	Falta	
37,557	21,240	16,317	19,347	8,047	11,300	21,120	17,862	3,258	Rural		
2,211	1,233	978	1,161	484	677	1,176	1,012	164	Urban		
18,745	10,705	8,040	10,353	4,246	6,107	10,201	8,721	1,480	Total	Diamond Harbour - I	
18,088	10,338	7,750	9,819	4,004	5,815	9,779	8,370	1,409	Rural		
657	367	290	534	242	292	422	351	71	Urban		
33,183	18,584	14,599	17,483	7,255	10,228	19,395	15,332	4,063	Total	Diamond Harbour - II	
32,873	18,414	14,459	17,330	7,184	10,146	19,242	15,184	4,058	Rural		
310	170	140	153	71	82	153	148	5	Urban		
57,303	33,026	24,277	26,717	10,430	16,287	29,226	24,938	4,288	Total	Kulpi	
56,450	32,536	23,914	26,136	10,183	15,953	28,696	24,515	4,181	Rural		

PRIMARY CENSUS ABSTRACT

Location code number	District/ CD Block/ Town	Total/ Rural/ Urban	Industrial category									
			Main workers			Cultivators			Agricultural labourers			
			Persons	Males	Females	Persons	Males	Females	Persons	Males	Females	
			20	21	22	23	24	25	26	27	28	
South Twenty Four Parganas - District			Total	6,10,278	5,29,414	80,864	1,01,412	93,763	7,649	1,46,474	1,34,647	11,827
			Rural	4,89,606	4,27,796	61,810	97,604	90,209	7,395	1,39,595	1,28,208	11,387
			Urban	1,20,672	1,01,618	19,054	3,808	3,554	254	6,879	6,439	440
0259	Thakurpukur Mahestola	Total	20,085	16,569	3,516	1,050	924	126	1,062	871	191	
		Rural	11,221	9,205	2,016	689	582	107	738	579	159	
		Urban	8,864	7,364	1,500	361	342	19	324	292	32	
0260	Budge Budge - I	Total	5,793	5,062	731	386	358	28	844	758	86	
		Rural	2,421	2,102	319	186	170	16	246	224	22	
		Urban	3,372	2,960	412	200	188	12	598	534	64	
0261	Budge Budge - II	Total	9,645	8,474	1,171	903	836	67	2,426	2,225	201	
		Rural	7,675	6,802	873	753	698	55	2,159	1,968	191	
		Urban	1,970	1,672	298	150	138	12	267	257	10	
0262	Bishnupur - I	Total	29,470	25,625	3,845	4,989	4,664	325	5,791	5,179	612	
		Rural	27,923	24,296	3,627	4,966	4,642	324	5,746	5,139	607	
		Urban	1,547	1,329	218	23	22	1	45	40	5	
0263	Bishnupur - II	Total	10,384	8,858	1,526	1,141	1,042	99	2,047	1,768	279	
		Rural	7,496	6,461	1,035	961	874	87	1,740	1,486	254	
		Urban	2,888	2,397	491	180	168	12	307	282	25	
0264	Sonarpur	Total	34,315	29,471	4,844	4,638	4,271	367	4,857	4,231	626	
		Rural	28,131	24,278	3,853	4,260	3,910	350	4,436	3,861	575	
		Urban	6,184	5,193	991	378	361	17	421	370	51	
0265	Bhangar - I	Total	14,237	13,046	1,191	3,864	3,715	149	4,342	3,996	346	
		Rural	14,094	12,940	1,154	3,857	3,708	149	4,335	3,989	346	
		Urban	143	106	37	7	7	-	7	7	-	
0266	Bhangar - II	Total	13,785	11,716	2,069	4,190	3,621	569	3,292	2,925	367	
		Rural	13,785	11,716	2,069	4,190	3,621	569	3,292	2,925	367	
		Urban	-	-	-	-	-	-	-	-	-	
0267	Canning - I	Total	37,862	32,628	5,234	5,791	5,574	217	6,882	6,575	307	
		Rural	19,225	17,139	2,086	5,231	5,046	185	5,512	5,262	250	
		Urban	18,637	15,489	3,148	560	528	32	1,370	1,313	57	
0268	Canning - II	Total	10,759	9,545	1,214	2,382	2,227	155	4,667	4,333	334	
		Rural	10,564	9,379	1,185	2,296	2,149	147	4,626	4,296	330	
		Urban	195	166	29	86	78	8	41	37	4	
0269	Baruipur	Total	44,634	38,531	6,103	6,269	5,662	607	9,276	8,507	769	
		Rural	36,610	31,709	4,901	6,083	5,501	582	8,542	7,815	727	
		Urban	8,024	6,822	1,202	186	161	25	734	692	42	
0270	Magrahat - II	Total	26,710	24,016	2,694	4,084	3,906	178	6,013	5,689	324	
		Rural	22,362	20,171	2,191	3,710	3,549	161	5,660	5,349	311	
		Urban	4,348	3,845	503	374	357	17	353	340	13	
0271	Magrahat - I	Total	12,584	11,052	1,532	2,188	2,078	110	2,610	2,486	124	
		Rural	10,493	9,275	1,218	2,033	1,936	97	2,280	2,184	96	
		Urban	2,091	1,777	314	155	142	13	330	302	28	
0272	Falta	Total	15,651	13,907	1,744	2,103	1,953	150	4,800	4,557	243	
		Rural	14,769	13,130	1,639	2,070	1,920	150	4,605	4,366	239	
		Urban	882	777	105	33	33	-	195	191	4	
0273	Diamond Harbour - I	Total	7,180	6,318	862	740	693	47	1,771	1,675	96	
		Rural	6,898	6,078	820	739	692	47	1,749	1,654	95	
		Urban	282	240	42	1	1	-	22	21	1	
0274	Diamond Harbour - II	Total	13,243	11,079	2,164	1,042	894	148	2,648	2,473	175	
		Rural	13,171	11,011	2,160	1,030	882	148	2,625	2,450	175	
		Urban	72	68	4	12	12	-	23	23	-	
0275	Kulpi	Total	16,824	14,870	1,954	2,199	2,007	192	5,206	4,998	208	
		Rural	16,594	14,670	1,924	2,198	2,006	192	5,173	4,966	207	

PRIMARY CENSUS ABSTRACT

FOR SCHEDULED CASTES

of main workers

Household industry workers			Other workers			Marginal workers			Total/ Rural/ Urban	District/ CD Block/ Town
Persons	Males	Females	Persons	Males	Females	Persons	Males	Females	3	2
29	30	31	32	33	34	35	36	37		
24,057	15,740	8,317	3,38,335	2,85,264	53,071	3,23,607	2,06,088	1,17,519	Total	South Twenty Four Parganas - District
19,692	12,593	7,099	2,32,715	1,96,786	35,929	2,91,653	1,86,420	1,05,233	Rural	
4,365	3,147	1,218	1,05,620	88,478	17,142	31,954	19,668	12,286	Urban	
854	654	200	17,119	14,120	2,999	3,847	2,393	1,454	Total	Thakurpukur Mahestola
383	285	98	9,411	7,759	1,652	2,367	1,517	850	Rural	
471	369	102	7,708	6,361	1,347	1,480	876	604	Urban	
181	107	74	4,382	3,839	543	2,576	1,797	779	Total	Budge Budge - I
77	47	30	1,912	1,661	251	1,240	869	371	Rural	
104	60	44	2,470	2,178	292	1,336	928	408	Urban	
779	560	219	5,537	4,853	684	4,707	3,227	1,480	Total	Budge Budge - II
550	418	132	4,213	3,718	495	3,372	2,424	948	Rural	
229	142	87	1,324	1,135	189	1,335	803	532	Urban	
1,635	1,219	416	17,055	14,563	2,492	11,183	7,331	3,852	Total	Bishnupur - I
1,605	1,197	408	15,606	13,318	2,288	10,864	7,148	3,716	Rural	
30	22	8	1,449	1,245	204	319	183	136	Urban	
989	658	331	6,207	5,390	817	2,573	1,514	1,059	Total	Bishnupur - II
567	407	160	4,228	3,694	534	1,740	1,086	654	Rural	
422	251	171	1,979	1,696	283	833	428	405	Urban	
880	698	182	23,940	20,271	3,669	9,451	6,080	3,371	Total	Sonarpur
756	602	154	18,679	15,905	2,774	7,832	4,957	2,875	Rural	
124	96	28	5,261	4,366	895	1,619	1,123	496	Urban	
237	205	32	5,794	5,130	664	3,660	2,461	1,199	Total	Bhangar - I
233	203	30	5,669	5,040	629	3,649	2,455	1,194	Rural	
4	2	2	125	90	35	11	6	5	Urban	
475	318	157	5,828	4,852	976	4,248	2,808	1,440	Total	Bhangar - II
475	318	157	5,828	4,852	976	4,248	2,808	1,440	Rural	
-	-	-	-	-	-	-	-	-	Urban	
1,264	755	509	23,925	19,724	4,201	16,314	9,737	6,577	Total	Canning - I
636	314	322	7,846	6,517	1,329	10,660	6,381	4,279	Rural	
628	441	187	16,079	13,207	2,872	5,654	3,356	2,298	Urban	
173	102	71	3,537	2,883	654	8,252	5,835	2,417	Total	Canning - II
172	102	70	3,470	2,832	638	8,234	5,827	2,407	Rural	
1	-	1	67	51	16	18	8	10	Urban	
1,681	1,247	434	27,408	23,115	4,293	17,866	11,047	6,819	Total	Baruipur
1,404	1,029	375	20,581	17,364	3,217	15,485	9,622	5,863	Rural	
277	218	59	6,827	5,751	1,076	2,381	1,425	956	Urban	
1,811	1,443	368	14,802	12,978	1,824	10,104	7,181	2,923	Total	Magrahat - II
1,641	1,322	319	11,351	9,951	1,400	8,755	6,300	2,455	Rural	
170	121	49	3,451	3,027	424	1,349	881	468	Urban	
1,282	819	463	6,504	5,669	835	6,927	5,208	1,719	Total	Magrahat - I
1,159	727	432	5,021	4,428	593	6,066	4,590	1,476	Rural	
123	92	31	1,483	1,241	242	861	618	243	Urban	
533	375	158	8,215	7,022	1,193	6,645	4,967	1,678	Total	Falta
429	291	138	7,665	6,553	1,112	6,351	4,732	1,619	Rural	
104	84	20	550	469	81	294	235	59	Urban	
193	137	56	4,476	3,813	663	3,021	2,403	618	Total	Diamond Harbour - I
190	136	54	4,220	3,596	624	2,881	2,292	589	Rural	
3	1	2	256	217	39	140	111	29	Urban	
408	242	166	9,145	7,470	1,675	6,152	4,253	1,899	Total	Diamond Harbour - II
407	241	166	9,109	7,438	1,671	6,071	4,173	1,898	Rural	
1	1	-	36	32	4	81	80	1	Urban	
599	326	273	8,820	7,539	1,281	12,402	10,068	2,334	Total	Kulpi
593	321	272	8,630	7,377	1,253	12,102	9,845	2,257	Rural	

PRIMARY CENSUS ABSTRACT

Location code number	District/ CD Block/ Town	Total/ Rural/ Urban	Industrial category of									
			Cultivators			Agricultural labourers			Household industry workers			
			Persons	Males	Females	Persons	Males	Females	Persons	Males	Females	
			38	39	40	41	42	43	44	45	46	
South Twenty Four Parganas - District			Total	33,366	22,392	10,974	1,58,563	1,13,283	45,280	29,524	8,069	21,455
			Rural	31,945	21,504	10,441	1,53,085	1,08,863	44,222	26,040	7,049	18,991
			Urban	1,421	888	533	5,478	4,420	1,058	3,484	1,020	2,464
0259	Thakurpukur Mahestola	Total	257	141	116	813	488	325	247	106	141	
		Rural	180	103	77	593	376	217	176	69	107	
		Urban	77	38	39	220	112	108	71	37	34	
0260	Budge Budge - I	Total	140	93	47	754	618	136	353	146	207	
		Rural	75	51	24	367	303	64	152	75	77	
		Urban	65	42	23	387	315	72	201	71	130	
0261	Budge Budge - II	Total	166	119	47	1,783	1,562	221	899	348	551	
		Rural	139	97	42	1,493	1,293	200	421	193	228	
		Urban	27	22	5	290	269	21	478	155	323	
0262	Bishnupur - I	Total	1,160	793	367	5,027	3,417	1,610	1,763	898	865	
		Rural	1,155	791	364	4,961	3,367	1,594	1,693	885	808	
		Urban	5	2	3	66	50	16	70	13	57	
0263	Bishnupur - II	Total	255	136	119	838	580	258	474	144	330	
		Rural	205	101	104	676	487	189	278	94	184	
		Urban	50	35	15	162	93	69	196	50	146	
0264	Sonarpur	Total	905	612	293	2,405	1,731	674	616	164	452	
		Rural	800	550	250	1,960	1,390	570	563	138	425	
		Urban	105	62	43	445	341	104	53	26	27	
0265	Bhangar - I	Total	488	253	235	1,695	1,300	395	300	100	200	
		Rural	485	252	233	1,689	1,295	394	299	100	199	
		Urban	3	1	2	6	5	1	1	-	1	
0266	Bhangar - II	Total	397	220	177	1,967	1,522	445	268	119	149	
		Rural	397	220	177	1,967	1,522	445	268	119	149	
		Urban	-	-	-	-	-	-	-	-	-	
0267	Canning - I	Total	1,506	1,155	351	5,079	4,043	1,036	2,757	483	2,274	
		Rural	1,221	938	283	3,923	3,130	793	1,873	323	1,550	
		Urban	285	217	68	1,156	913	243	884	160	724	
0268	Canning - II	Total	783	647	136	5,583	4,079	1,504	354	72	282	
		Rural	783	647	136	5,573	4,073	1,500	347	70	277	
		Urban	-	-	-	10	6	4	7	2	5	
0269	Baruipur	Total	1,744	979	765	5,230	4,218	1,012	1,728	556	1,172	
		Rural	1,586	883	703	4,869	3,899	970	1,465	442	1,023	
		Urban	158	96	62	361	319	42	263	114	149	
0270	Magrahat - II	Total	948	659	289	4,889	3,680	1,209	1,238	570	668	
		Rural	876	608	268	4,524	3,431	1,093	1,030	506	524	
		Urban	72	51	21	365	249	116	208	64	144	
0271	Magrahat - I	Total	616	512	104	3,547	3,059	488	888	327	561	
		Rural	554	476	78	3,105	2,715	390	849	309	540	
		Urban	62	36	26	442	344	98	39	18	21	
0272	Falta	Total	368	233	135	3,952	3,282	670	444	159	285	
		Rural	363	231	132	3,756	3,091	665	404	148	256	
		Urban	5	2	3	196	191	5	40	11	29	
0273	Diamond Harbour - I	Total	119	95	24	1,489	1,257	232	152	88	64	
		Rural	119	95	24	1,454	1,224	230	147	84	63	
		Urban	-	-	-	35	33	2	5	4	1	
0274	Diamond Harbour - II	Total	489	391	98	2,856	2,294	562	424	93	331	
		Rural	478	380	98	2,793	2,231	562	423	93	330	
		Urban	11	11	-	63	63	-	1	-	1	
0275	Kulpi	Total	1,059	904	155	7,359	6,916	443	1,068	215	853	
		Rural	1,058	903	155	7,213	6,774	439	1,017	212	805	

PRIMARY CENSUS ABSTRACT

FOR SCHEDULED CASTES

marginal workers						Total/ Rural/ Urban	District/ Town	CD Block/ Town	Location code number
Other workers			Non-workers						
Persons	Males	Females	Persons	Males	Females				
47	48	49	50	51	52	3	2	1	
1,02,154	62,344	39,810	15,30,147	5,31,002	9,99,145	Total	South Twenty Four Parganas - District 343		
80,583	49,004	31,579	12,81,038	4,47,108	8,33,930	Rural			
21,571	13,340	8,231	2,49,109	83,894	1,65,215	Urban			
2,530	1,658	872	36,440	11,981	24,459	Total	Thakurpukur Mahestola	0259	
1,418	969	449	21,100	6,964	14,136	Rural			
1,112	689	423	15,340	5,017	10,323	Urban			
1,329	940	389	13,614	4,460	9,154	Total	Budge Budge - I	0260	
646	440	206	5,962	1,964	3,998	Rural			
683	500	183	7,652	2,496	5,156	Urban			
1,859	1,198	661	24,143	7,881	16,262	Total	Budge Budge - II	0261	
1,319	841	478	18,982	6,013	12,969	Rural			
540	357	183	5,161	1,868	3,293	Urban			
3,233	2,223	1,010	67,779	22,570	45,209	Total	Bishnupur - I	0262	
3,055	2,105	950	64,667	21,570	43,097	Rural			
178	118	60	3,112	1,000	2,112	Urban			
1,006	654	352	20,421	6,742	13,679	Total	Bishnupur - II	0263	
581	404	177	15,098	4,968	10,130	Rural			
425	250	175	5,323	1,774	3,549	Urban			
5,525	3,573	1,952	73,184	24,236	48,948	Total	Sonarpur	0264	
4,509	2,879	1,630	59,873	19,793	40,080	Rural			
1,016	694	322	13,311	4,443	8,868	Urban			
1,177	808	369	34,415	11,584	22,831	Total	Bhangar - I	0265	
1,176	808	368	34,182	11,487	22,695	Rural			
1	-	1	233	97	136	Urban			
1,616	947	669	30,860	10,359	20,501	Total	Bhangar - II	0266	
1,616	947	669	30,860	10,359	20,501	Rural			
-	-	-	-	-	-	Urban			
6,972	4,056	2,916	90,730	32,111	58,619	Total	Canning - I	0267	
3,643	1,990	1,653	50,583	18,202	32,381	Rural			
3,329	2,066	1,263	40,147	13,909	26,238	Urban			
1,532	1,037	495	33,848	11,917	21,931	Total	Canning - II	0268	
1,531	1,037	494	33,431	11,776	21,655	Rural			
1	-	1	417	141	276	Urban			
9,164	5,294	3,870	1,03,037	35,544	67,493	Total	Baruipur	0269	
7,565	4,398	3,167	85,902	29,795	56,107	Rural			
1,599	896	703	17,135	5,749	11,386	Urban			
3,029	2,272	757	68,646	23,275	45,371	Total	Magrahat - II	0270	
2,325	1,755	570	58,413	19,748	38,665	Rural			
704	517	187	10,233	3,527	6,706	Urban			
1,876	1,310	566	35,680	12,073	23,607	Total	Magrahat - I	0271	
1,558	1,090	468	30,422	10,278	20,144	Rural			
318	220	98	5,258	1,795	3,463	Urban			
1,881	1,293	588	37,980	12,130	25,850	Total	Falta	0272	
1,828	1,262	566	35,784	11,425	24,359	Rural			
53	31	22	2,196	705	1,491	Urban			
1,261	963	298	18,897	6,230	12,667	Total	Diamond Harbour - I	0273	
1,161	889	272	18,128	5,972	12,156	Rural			
100	74	26	769	258	511	Urban			
2,383	1,475	908	31,271	10,507	20,764	Total	Diamond Harbour - II	0274	
2,377	1,469	908	30,961	10,414	20,547	Rural			
6	6	-	310	93	217	Urban			
2,916	2,033	883	54,794	18,518	36,276	Total	Kulpi	0275	
2,814	1,956	858	53,890	18,204	35,686	Rural			

PRIMARY CENSUS ABSTRACT

Location code number	District/ CD Block/ Town	Total/ Rural/ Urban	Number of households with SC as head	Total population (including institutional and houseless population)			Population in the age-group 0-6		
				Persons	Males	Females	Persons	Males	Females
				5	6	7	8	9	10
		Urban	303	1,434	737	697	216	118	98
0276	Mandirbazar	Total	20,169	90,955	47,295	43,660	10,613	5,512	5,101
		Rural	18,403	82,801	43,082	39,719	9,628	4,989	4,639
		Urban	1,766	8,154	4,213	3,941	985	523	462
0277	Mathurapur - I	Total	14,997	68,636	35,480	33,156	8,166	4,107	4,059
		Rural	14,065	64,385	33,284	31,101	7,669	3,833	3,836
		Urban	932	4,251	2,196	2,055	497	274	223
0278	Jaynagar - I	Total	22,682	1,02,645	52,940	49,705	11,943	6,040	5,903
		Rural	20,243	92,117	47,593	44,524	10,867	5,501	5,366
		Urban	2,439	10,528	5,347	5,181	1,076	539	537
0279	Jaynagar - II	Total	17,991	85,587	43,887	41,700	10,590	5,311	5,279
		Rural	17,265	82,303	42,215	40,088	10,299	5,167	5,132
		Urban	726	3,284	1,672	1,612	291	144	147
0280	Kultali	Total	21,090	1,04,193	53,940	50,253	14,513	7,328	7,185
		Rural	21,090	1,04,193	53,940	50,253	14,513	7,328	7,185
		Urban	-	-	-	-	-	-	-
0281	Basanti	Total	26,728	1,19,631	61,616	58,015	14,720	7,459	7,261
		Rural	26,434	1,18,357	60,995	57,362	14,584	7,397	7,187
		Urban	294	1,274	621	653	136	62	74
0282	Gosaba	Total	37,483	1,54,584	79,318	75,266	16,220	8,188	8,032
		Rural	37,483	1,54,584	79,318	75,266	16,220	8,188	8,032
		Urban	-	-	-	-	-	-	-
0283	Mathurapur - II	Total	13,011	62,342	32,154	30,188	7,504	3,775	3,729
		Rural	13,011	62,342	32,154	30,188	7,504	3,775	3,729
		Urban	-	-	-	-	-	-	-
0284	Kakdwip	Total	20,668	97,944	50,564	47,380	11,498	5,825	5,673
		Rural	20,668	97,944	50,564	47,380	11,498	5,825	5,673
		Urban	-	-	-	-	-	-	-
0285	Sagar	Total	11,474	56,261	29,081	27,180	7,419	3,807	3,612
		Rural	11,474	56,261	29,081	27,180	7,419	3,807	3,612
		Urban	-	-	-	-	-	-	-
0286	Namkhana	Total	10,535	47,260	24,051	23,209	5,601	2,839	2,762
		Rural	10,535	47,260	24,051	23,209	5,601	2,839	2,762
		Urban	-	-	-	-	-	-	-
0287	Patharpratima	Total	15,806	76,163	38,727	37,436	9,860	4,990	4,870
		Rural	15,806	76,163	38,727	37,436	9,860	4,990	4,870
		Urban	-	-	-	-	-	-	-
URBAN									
333295	Joka (CT)	Urban	772	2,953	1,530	1,423	219	119	100
333296	Chata Kalikapur (CT)	Urban	500	2,139	1,088	1,051	241	125	116
333297	Ganye Gangadharpur (CT)	Urban	847	3,447	1,775	1,672	256	138	118
333298	Rameswarpur (CT)	Urban	967	3,857	2,018	1,839	373	194	179
333299	Asuti (CT)	Urban	779	2,948	1,529	1,419	254	131	123
333300	Hanspukuria (CT)	Urban	296	1,118	601	517	85	48	37
333301	Kalua (CT)	Urban	1,174	4,978	2,491	2,487	428	203	225
333302	Ramchandrapur (CT)	Urban	353	1,503	813	690	132	75	57
333303	Samali (CT)	Urban	666	2,741	1,412	1,329	286	144	142
333317	Uttar Raypur (CT)	Urban	186	784	401	383	74	44	30
333318	Balarampur (CT)	Urban	68	295	150	145	31	14	17
333319	Buita (CT)	Urban	1,630	6,395	3,301	3,094	646	318	328
333320	Benjanhari Acharial (P) (CT)	Urban	597	2,341	1,194	1,147	181	89	92
333321	Abhirampur (CT)	Urban	114	453	234	219	44	25	19
333322	Nischintapur (CT)	Urban	272	1,100	586	514	117	58	59

PRIMARY CENSUS ABSTRACT

FOR SCHEDULED CASTES

Literates			Illiterates			Total workers			Total/ Rural/	District/	CD Block/ Town
Persons	Males	Females	Persons	Males	Females	Persons	Males	Females	Urban		
11	12	13	14	15	16	17	18	19	3		2
853	490	363	581	247	334	530	423	107	Urban		
62,265	36,309	25,956	28,690	10,986	17,704	31,996	26,852	5,144	Total		Mandirbazar
56,770	33,129	23,641	26,031	9,953	16,078	29,329	24,510	4,819	Rural		
5,495	3,180	2,315	2,659	1,033	1,626	2,667	2,342	325	Urban		
44,743	26,223	18,520	23,893	9,257	14,636	23,618	19,715	3,903	Total		Mathurapur - I
42,014	24,659	17,355	22,371	8,625	13,746	22,148	18,489	3,659	Rural		
2,729	1,564	1,165	1,522	632	890	1,470	1,226	244	Urban		
66,204	39,173	27,031	36,441	13,767	22,674	36,299	29,603	6,696	Total		Jaynagar - I
58,786	35,022	23,764	33,331	12,571	20,760	32,650	26,538	6,112	Rural		
7,418	4,151	3,267	3,110	1,196	1,914	3,649	3,065	584	Urban		
53,859	31,759	22,100	31,728	12,128	19,600	33,932	24,883	9,049	Total		Jaynagar - II
51,481	30,428	21,053	30,822	11,787	19,035	32,730	23,915	8,815	Rural		
2,378	1,331	1,047	906	341	565	1,202	968	234	Urban		
62,402	37,969	24,433	41,791	15,971	25,820	40,091	30,439	9,652	Total		Kultali
62,402	37,969	24,433	41,791	15,971	25,820	40,091	30,439	9,652	Rural		
-	-	-	-	-	-	-	-	-	Urban		
78,588	45,227	33,361	41,043	16,389	24,654	48,926	35,552	13,374	Total		Basanti
77,634	44,733	32,901	40,723	16,262	24,461	48,399	35,196	13,203	Rural		
954	494	460	320	127	193	527	356	171	Urban		
1,12,325	62,946	49,379	42,259	16,372	25,887	71,260	48,713	22,547	Total		Gosaba
1,12,325	62,946	49,379	42,259	16,372	25,887	71,260	48,713	22,547	Rural		
-	-	-	-	-	-	-	-	-	Urban		
40,553	23,665	16,888	21,789	8,489	13,300	22,636	18,388	4,248	Total		Mathurapur - II
40,553	23,665	16,888	21,789	8,489	13,300	22,636	18,388	4,248	Rural		
-	-	-	-	-	-	-	-	-	Urban		
63,857	36,236	27,621	34,087	14,328	19,759	35,590	28,960	6,630	Total		Kakdwip
63,857	36,236	27,621	34,087	14,328	19,759	35,590	28,960	6,630	Rural		
-	-	-	-	-	-	-	-	-	Urban		
39,689	22,397	17,292	16,572	6,684	9,888	22,096	16,063	6,033	Total		Sagar
39,689	22,397	17,292	16,572	6,684	9,888	22,096	16,063	6,033	Rural		
-	-	-	-	-	-	-	-	-	Urban		
34,471	19,010	15,461	12,789	5,041	7,748	16,630	13,413	3,217	Total		Namkhana
34,471	19,010	15,461	12,789	5,041	7,748	16,630	13,413	3,217	Rural		
-	-	-	-	-	-	-	-	-	Urban		
52,185	29,218	22,967	23,978	9,509	14,469	32,351	22,204	10,147	Total		Patharpratima
52,185	29,218	22,967	23,978	9,509	14,469	32,351	22,204	10,147	Rural		
-	-	-	-	-	-	-	-	-	Urban		
URBAN											
2,448	1,348	1,100	505	182	323	1,160	927	233	Urban		Joka (CT)
1,207	655	552	932	433	499	833	680	153	Urban		Chata Kalikapur (CT)
											Ganye Gangadharpur (CT)
2,751	1,491	1,260	696	284	412	1,262	1,090	172	Urban		Rameswarpur (CT)
2,865	1,619	1,246	992	399	593	1,497	1,244	253	Urban		Asuti (CT)
2,294	1,288	1,006	654	241	413	1,109	984	125	Urban		Hanspukuria (CT)
872	504	368	246	97	149	551	394	157	Urban		Kalua (CT)
3,938	2,051	1,887	1,040	440	600	2,117	1,547	570	Urban		Ramchandrapur (CT)
1,156	664	492	347	149	198	651	520	131	Urban		Samali (CT)
1,999	1,117	882	742	295	447	1,164	854	310	Urban		Uttar Raypur (CT)
586	308	278	198	93	105	306	246	60	Urban		Balarampur (CT)
217	119	98	78	31	47	104	91	13	Urban		Buita (CT)
4,434	2,486	1,948	1,961	815	1,146	2,391	2,030	361	Urban		Benjanhari Acharial (P) (CT)
1,750	956	794	591	238	353	880	728	152	Urban		Abhirampur (CT)
326	184	142	127	50	77	236	148	88	Urban		Nischintapur (CT)
715	409	306	385	177	208	470	374	96	Urban		

DISTRICT CENSUS HANDBOOK : SOUTH TWENTY FOUR PARGANAS

PRIMARY CENSUS ABSTRACT

Location code number	District/ CD Block/ Town	Total/ Rural/ Urban	Industrial category								
			Main workers			Cultivators			Agricultural labourers		
			Persons	Males	Females	Persons	Males	Females	Persons	Males	Females
			20	21	22	23	24	25	26	27	28
		Urban	230	200	30	1	1	-	33	32	1
0276	Mandirbazar	Total	18,625	16,506	2,119	2,665	2,512	153	3,934	3,776	158
		Rural	17,190	15,225	1,965	2,560	2,412	148	3,607	3,457	150
		Urban	1,435	1,281	154	105	100	5	327	319	8
0277	Mathurapur - I	Total	13,006	11,593	1,413	2,061	1,966	95	4,450	4,285	165
		Rural	11,774	10,478	1,296	1,864	1,778	86	4,049	3,895	154
		Urban	1,232	1,115	117	197	188	9	401	390	11
0278	Jaynagar - I	Total	25,581	21,737	3,844	2,913	2,661	252	6,392	6,089	303
		Rural	22,850	19,357	3,493	2,529	2,288	241	5,969	5,689	280
		Urban	2,731	2,380	351	384	373	11	423	400	23
0279	Jaynagar - II	Total	20,360	17,215	3,145	5,080	4,742	338	5,570	5,229	341
		Rural	19,383	16,367	3,016	4,991	4,654	337	5,442	5,101	341
		Urban	977	848	129	89	88	1	128	128	-
0280	Kultali	Total	22,974	20,733	2,241	6,664	6,432	232	8,707	8,173	534
		Rural	22,974	20,733	2,241	6,664	6,432	232	8,707	8,173	534
		Urban	-	-	-	-	-	-	-	-	-
0281	Basanti	Total	26,495	23,041	3,454	8,879	8,203	676	9,955	9,082	873
		Rural	26,085	22,740	3,345	8,864	8,190	674	9,942	9,071	871
		Urban	410	301	109	15	13	2	13	11	2
0282	Gosaba	Total	33,385	28,833	4,552	10,538	9,429	1,109	15,427	13,630	1,797
		Rural	33,385	28,833	4,552	10,538	9,429	1,109	15,427	13,630	1,797
		Urban	-	-	-	-	-	-	-	-	-
0283	Mathurapur - II	Total	14,547	12,925	1,622	3,706	3,485	221	5,564	5,303	261
		Rural	14,547	12,925	1,622	3,706	3,485	221	5,564	5,303	261
		Urban	-	-	-	-	-	-	-	-	-
0284	Kakdwip	Total	21,868	19,793	2,075	2,192	1,993	199	4,351	4,112	239
		Rural	21,868	19,793	2,075	2,192	1,993	199	4,351	4,112	239
		Urban	-	-	-	-	-	-	-	-	-
0285	Sagar	Total	10,780	9,130	1,650	2,764	2,479	285	4,215	3,624	591
		Rural	10,780	9,130	1,650	2,764	2,479	285	4,215	3,624	591
		Urban	-	-	-	-	-	-	-	-	-
0286	Namkhana	Total	10,323	9,150	1,173	2,441	2,253	188	2,231	2,037	194
		Rural	10,323	9,150	1,173	2,441	2,253	188	2,231	2,037	194
		Urban	-	-	-	-	-	-	-	-	-
0287	Patharpratima	Total	15,015	12,703	2,312	3,239	2,930	309	6,627	5,603	1,024
		Rural	15,015	12,703	2,312	3,239	2,930	309	6,627	5,603	1,024
		Urban	-	-	-	-	-	-	-	-	-
URBAN											
333295	Joka (CT)	Urban	1,082	893	189	10	8	2	12	11	1
333296	Chata Kalikapur (CT)	Urban	732	606	126	18	17	1	12	12	-
333297	Ganye Gangadharpur (CT)	Urban	1,113	989	124	7	6	1	1	1	-
333298	Rameswarpur (CT)	Urban	1,347	1,149	198	157	150	7	61	55	6
333299	Asuti (CT)	Urban	832	754	78	10	10	-	67	61	6
333300	Hanspukuria (CT)	Urban	469	355	114	2	2	-	34	27	7
333301	Kalua (CT)	Urban	1,854	1,421	433	7	6	1	35	28	7
333302	Ramchandrapur (CT)	Urban	481	412	69	36	33	3	48	44	4
333303	Samali (CT)	Urban	954	785	169	114	110	4	54	53	1
333317	Uttar Raypur (CT)	Urban	228	186	42	2	1	1	5	5	-
333318	Balarampur (CT)	Urban	86	78	8	1	1	-	6	6	-
333319	Buita (CT)	Urban	1,598	1,439	159	173	166	7	505	442	63
333320	Benjanhari Acharial (P) (CT)	Urban	733	641	92	17	14	3	27	27	-
333321	Abhirampur (CT)	Urban	183	130	53	1	-	1	1	-	1
333322	Nischintapur (CT)	Urban	298	270	28	6	6	-	31	31	-

PRIMARY CENSUS ABSTRACT

FOR SCHEDULED CASTES

of main workers

Household industry workers			Other workers			Marginal workers			Total/ Rural/ Urban	District/ Town
Persons	Males	Females	Persons	Males	Females	Persons	Males	Females	3	2
29	30	31	32	33	34	35	36	37		
6	5	1	190	162	28	300	223	77	Urban	
942	636	306	11,084	9,582	1,502	13,371	10,346	3,025	Total	Mandirbazar
895	594	301	10,128	8,762	1,366	12,139	9,285	2,854	Rural	
47	42	5	956	820	136	1,232	1,061	171	Urban	
373	229	144	6,122	5,113	1,009	10,612	8,122	2,490	Total	Mathurapur - I
310	177	133	5,551	4,628	923	10,374	8,011	2,363	Rural	
63	52	11	571	485	86	238	111	127	Urban	
1,170	670	500	15,106	12,317	2,789	10,718	7,866	2,852	Total	Jaynagar - I
1,080	605	475	13,272	10,775	2,497	9,800	7,181	2,619	Rural	
90	65	25	1,834	1,542	292	918	685	233	Urban	
1,597	659	938	8,113	6,585	1,528	13,572	7,668	5,904	Total	Jaynagar - II
1,550	623	927	7,400	5,989	1,411	13,347	7,548	5,799	Rural	
47	36	11	713	596	117	225	120	105	Urban	
880	457	423	6,723	5,671	1,052	17,117	9,706	7,411	Total	Kultali
880	457	423	6,723	5,671	1,052	17,117	9,706	7,411	Rural	
-	-	-	-	-	-	-	-	-	Urban	
842	502	340	6,819	5,254	1,565	22,431	12,511	9,920	Total	Basanti
828	493	335	6,451	4,986	1,465	22,314	12,456	9,858	Rural	
14	9	5	368	268	100	117	55	62	Urban	
676	457	219	6,744	5,317	1,427	37,875	19,880	17,995	Total	Gosaba
676	457	219	6,744	5,317	1,427	37,875	19,880	17,995	Rural	
-	-	-	-	-	-	-	-	-	Urban	
931	495	436	4,346	3,642	704	8,089	5,463	2,626	Total	Mathurapur - II
931	495	436	4,346	3,642	704	8,089	5,463	2,626	Rural	
-	-	-	-	-	-	-	-	-	Urban	
566	346	220	14,759	13,342	1,417	13,722	9,167	4,555	Total	Kakdwip
566	346	220	14,759	13,342	1,417	13,722	9,167	4,555	Rural	
-	-	-	-	-	-	-	-	-	Urban	
288	177	111	3,513	2,850	663	11,316	6,933	4,383	Total	Sagar
288	177	111	3,513	2,850	663	11,316	6,933	4,383	Rural	
-	-	-	-	-	-	-	-	-	Urban	
177	80	97	5,474	4,780	694	6,307	4,263	2,044	Total	Namkhana
177	80	97	5,474	4,780	694	6,307	4,263	2,044	Rural	
-	-	-	-	-	-	-	-	-	Urban	
234	129	105	4,915	4,041	874	17,336	9,501	7,835	Total	Patharpratima
234	129	105	4,915	4,041	874	17,336	9,501	7,835	Rural	
-	-	-	-	-	-	-	-	-	Urban	
URBAN										
10	5	5	1,050	869	181	78	34	44	Urban	Joka (CT)
277	242	35	425	335	90	101	74	27	Urban	Chata Kalikapur (CT)
										Ganye Gangadharpur (CT)
21	12	9	1,084	970	114	149	101	48	Urban	Rameswarpur (CT)
49	38	11	1,080	906	174	150	95	55	Urban	Asuti (CT)
16	15	1	739	668	71	277	230	47	Urban	Hanspukuria (CT)
3	-	3	430	326	104	82	39	43	Urban	Kalua (CT)
29	16	13	1,783	1,371	412	263	126	137	Urban	Ramchandrapur (CT)
3	3	-	394	332	62	170	108	62	Urban	Samali (CT)
63	38	25	723	584	139	210	69	141	Urban	Uttar Raypur (CT)
9	7	2	212	173	39	78	60	18	Urban	Balarampur (CT)
2	1	1	77	70	7	18	13	5	Urban	Buita (CT)
39	30	9	881	801	80	793	591	202	Urban	Benjanhari Acharial (P)
7	4	3	682	596	86	147	87	60	Urban	(CT)
24	6	18	157	124	33	53	18	35	Urban	Abhirampur (CT)
13	6	7	248	227	21	172	104	68	Urban	Nischintapur (CT)

PRIMARY CENSUS ABSTRACT

Location code number	District/ CD Block/ Town	Total/ Rural/ Urban	Industrial category of								
			Cultivators			Agricultural labourers			Household industry workers		
			Persons	Males	Females	Persons	Males	Females	Persons	Males	Females
			38	39	40	41	42	43	44	45	46
		Urban	1	1	-	146	142	4	51	3	48
0276	Mandirbazar	Total	1,018	834	184	6,674	5,841	833	1,109	245	864
		Rural	917	738	179	6,110	5,294	816	1,066	230	836
		Urban	101	96	5	564	547	17	43	15	28
0277	Mathurapur - I	Total	1,033	860	173	5,407	4,724	683	709	229	480
		Rural	1,023	857	166	5,360	4,694	666	666	213	453
		Urban	10	3	7	47	30	17	43	16	27
0278	Jaynagar - I	Total	809	640	169	4,263	3,888	375	1,146	344	802
		Rural	759	596	163	3,988	3,676	312	1,103	326	777
		Urban	50	44	6	275	212	63	43	18	25
0279	Jaynagar - II	Total	1,077	752	325	7,110	4,989	2,121	2,009	343	1,666
		Rural	1,069	744	325	7,088	4,971	2,117	1,966	323	1,643
		Urban	8	8	-	22	18	4	43	20	23
0280	Kultali	Total	1,896	1,463	433	9,205	5,534	3,671	2,029	514	1,515
		Rural	1,896	1,463	433	9,205	5,534	3,671	2,029	514	1,515
		Urban	-	-	-	-	-	-	-	-	-
0281	Basanti	Total	3,274	2,027	1,247	13,206	8,205	5,001	2,240	402	1,838
		Rural	3,274	2,027	1,247	13,201	8,202	4,999	2,228	399	1,829
		Urban	-	-	-	5	3	2	12	3	9
0282	Gosaba	Total	5,196	3,379	1,817	23,693	13,231	10,462	2,008	382	1,626
		Rural	5,196	3,379	1,817	23,693	13,231	10,462	2,008	382	1,626
		Urban	-	-	-	-	-	-	-	-	-
0283	Mathurapur - II	Total	901	674	227	4,750	3,518	1,232	549	191	358
		Rural	901	674	227	4,750	3,518	1,232	549	191	358
		Urban	-	-	-	-	-	-	-	-	-
0284	Kakdwip	Total	875	681	194	7,132	5,729	1,403	1,558	264	1,294
		Rural	875	681	194	7,132	5,729	1,403	1,558	264	1,294
		Urban	-	-	-	-	-	-	-	-	-
0285	Sagar	Total	1,458	921	537	7,406	4,833	2,573	504	124	380
		Rural	1,458	921	537	7,406	4,833	2,573	504	124	380
		Urban	-	-	-	-	-	-	-	-	-
0286	Namkhana	Total	703	470	233	3,084	2,406	678	471	63	408
		Rural	703	470	233	3,084	2,406	678	471	63	408
		Urban	-	-	-	-	-	-	-	-	-
0287	Patharpratima	Total	3,400	1,628	1,772	11,152	6,174	4,978	487	160	327
		Rural	3,400	1,628	1,772	11,152	6,174	4,978	487	160	327
		Urban	-	-	-	-	-	-	-	-	-
URBAN											
333295	Joka (CT)	Urban	11	2	9	4	3	1	3	2	1
333296	Chata Kalikapur (CT)	Urban	4	3	1	22	19	3	16	10	6
	Ganye Gangadharpur (CT)	Urban	11	6	5	19	16	3	4	2	2
333298	Rameswarpur (CT)	Urban	16	13	3	27	20	7	3	-	3
333299	Asuti (CT)	Urban	7	6	1	15	12	3	26	19	7
333300	Hanspukuria (CT)	Urban	3	2	1	5	4	1	1	1	-
333301	Kalua (CT)	Urban	11	2	9	11	9	2	5	-	5
333302	Ramchandrapur (CT)	Urban	3	-	3	9	7	2	3	2	1
333303	Samali (CT)	Urban	11	4	7	108	22	86	10	1	9
333317	Uttar Raypur (CT)	Urban	8	4	4	7	6	1	2	1	1
333318	Balarampur (CT)	Urban	-	-	-	2	2	-	3	-	3
333319	Buita (CT)	Urban	42	30	12	314	248	66	90	54	36
	Benjanhari Acharial (P) (CT)	Urban	9	4	5	16	15	1	34	1	33
333321	Abhirampur (CT)	Urban	3	1	2	3	2	1	9	1	8
333322	Nischintapur (CT)	Urban	2	2	-	30	27	3	54	12	42

PRIMARY CENSUS ABSTRACT

FOR SCHEDULED CASTES

marginal workers									Location code number
Other workers			Non-workers			Total/ Rural/ Urban	District/ Town	CD Block/ Town	
Persons	Males	Females	Persons	Males	Females				
47	48	49	50	51	52	3	2	1	
102	77	25	904	314	590	Urban			
4,570	3,426	1,144	58,959	20,443	38,516	Total	Mandirbazar	0276	
4,046	3,023	1,023	53,472	18,572	34,900	Rural			
524	403	121	5,487	1,871	3,616	Urban			
3,463	2,309	1,154	45,018	15,765	29,253	Total	Mathurapur - I	0277	
3,325	2,247	1,078	42,237	14,795	27,442	Rural			
138	62	76	2,781	970	1,811	Urban			
4,500	2,994	1,506	66,346	23,337	43,009	Total	Jaynagar - I	0278	
3,950	2,583	1,367	59,467	21,055	38,412	Rural			
550	411	139	6,879	2,282	4,597	Urban			
3,376	1,584	1,792	51,655	19,004	32,651	Total	Jaynagar - II	0279	
3,224	1,510	1,714	49,573	18,300	31,273	Rural			
152	74	78	2,082	704	1,378	Urban			
3,987	2,195	1,792	64,102	23,501	40,601	Total	Kultali	0280	
3,987	2,195	1,792	64,102	23,501	40,601	Rural			
-	-	-	-	-	-	Urban			
3,711	1,877	1,834	70,705	26,064	44,641	Total	Basanti	0281	
3,611	1,828	1,783	69,958	25,799	44,159	Rural			
100	49	51	747	265	482	Urban			
6,978	2,888	4,090	83,324	30,605	52,719	Total	Gosaba	0282	
6,978	2,888	4,090	83,324	30,605	52,719	Rural			
-	-	-	-	-	-	Urban			
1,889	1,080	809	39,706	13,766	25,940	Total	Mathurapur - II	0283	
1,889	1,080	809	39,706	13,766	25,940	Rural			
-	-	-	-	-	-	Urban			
4,157	2,493	1,664	62,354	21,604	40,750	Total	Kakdwip	0284	
4,157	2,493	1,664	62,354	21,604	40,750	Rural			
-	-	-	-	-	-	Urban			
1,948	1,055	893	34,165	13,018	21,147	Total	Sagar	0285	
1,948	1,055	893	34,165	13,018	21,147	Rural			
-	-	-	-	-	-	Urban			
2,049	1,324	725	30,630	10,638	19,992	Total	Namkhana	0286	
2,049	1,324	725	30,630	10,638	19,992	Rural			
-	-	-	-	-	-	Urban			
2,297	1,539	758	43,812	16,523	27,289	Total	Patharpratima	0287	
2,297	1,539	758	43,812	16,523	27,289	Rural			
-	-	-	-	-	-	Urban			
							URBAN		
60	27	33	1,793	603	1,190	Urban	Joka (CT)	333295	
59	42	17	1,306	408	898	Urban	Chata Kalikapur (CT)	333296	
							Ganye Gangadharpur (CT)	333297	
115	77	38	2,185	685	1,500	Urban	Rameswarpur (CT)	333298	
104	62	42	2,360	774	1,586	Urban	Asuti (CT)	333299	
229	193	36	1,839	545	1,294	Urban	Hanspukuria (CT)	333300	
73	32	41	567	207	360	Urban	Kalua (CT)	333301	
236	115	121	2,861	944	1,917	Urban	Ramchandrapur (CT)	333302	
155	99	56	852	293	559	Urban	Samali (CT)	333303	
81	42	39	1,577	558	1,019	Urban	Uttar Raypur (CT)	333317	
61	49	12	478	155	323	Urban	Balarampur (CT)	333318	
13	11	2	191	59	132	Urban	Buita (CT)	333319	
347	259	88	4,004	1,271	2,733	Urban	Benjanhari Acharial (P)	333320	
88	67	21	1,461	466	995	Urban	Abhirampur (CT)	333321	
38	14	24	217	86	131	Urban	Nischintapur (CT)	333322	
86	63	23	630	212	418	Urban			

PRIMARY CENSUS ABSTRACT

Location code number	District/ CD Block/ Town	Total/ Rural/ Urban	Number of households with SC as head	Total population (including institutional and houseless population)			Population in the age-group 0-6		
				Persons	Males	Females	Persons	Males	Females
				5	6	7	8	9	10
333323	Birlapur (CT)	Urban	228	992	518	474	99	40	59
333385	Chak Kashipur (CT)	Urban	98	414	221	193	52	30	22
333386	Chak Alampur (CT)	Urban	471	1,981	1,011	970	210	104	106
333387	Bowali (CT)	Urban	184	754	395	359	85	44	41
333388	Dakshin Raypur (CT)	Urban	812	3,330	1,694	1,636	347	184	163
333389	Poali (CT)	Urban	469	1,987	1,022	965	218	123	95
333475	Daulatpur (CT)	Urban	337	1,453	710	743	136	60	76
333476	Bhasa (CT)	Urban	367	1,430	748	682	143	80	63
333477	Bishnupur (CT)	Urban	304	1,248	621	627	105	53	52
333478	Kanyanagar (CT)	Urban	198	847	433	414	68	40	28
333532	Nahazari (CT)	Urban	1,054	4,306	2,220	2,086	473	249	224
333533	Nadabhanga (CT)	Urban	443	1,895	954	941	209	98	111
333534	Kanganbaria (CT)	Urban	1	11	4	7	-	-	-
333535	Bora Gagangohalia (CT)	Urban	130	553	292	261	54	28	26
333536	Chanddandaha (CT)	Urban	3	17	9	8	-	-	-
333537	Barkalikapur (CT)	Urban	61	273	130	143	31	15	16
333538	Patharberia (CT)	Urban	18	65	36	29	4	1	3
333539	Ramkrishnapur (CT)	Urban	207	790	392	398	71	37	34
333540	Amtala (CT)	Urban	256	1,010	505	505	87	50	37
333541	Kripampur (CT)	Urban	32	124	57	67	15	7	8
333608	Radhanagar (CT)	Urban	1,217	5,298	2,649	2,649	555	290	265
333609	Danga (CT)	Urban	659	2,916	1,510	1,406	238	129	109
333610	Ramchandrapur (CT)	Urban	281	1,137	612	525	98	65	33
333611	Bidyadharpur (CT)	Urban	675	2,867	1,445	1,422	300	150	150
333612	Kalikapur (CT)	Urban	944	3,951	1,996	1,955	393	196	197
333613	Chak Baria (CT)	Urban	144	650	339	311	73	34	39
333614	Sahebpur (CT)	Urban	1,037	4,295	2,208	2,087	399	217	182
333697	Bhangar Raghunathpur (CT)	Urban	37	145	80	65	15	7	8
333698	Gobindapur (CT)	Urban	47	242	129	113	32	19	13
333812	Kalaria (CT)	Urban	2,061	8,583	4,316	4,267	1,029	537	492
333813	Gaur Daha (CT)	Urban	922	4,143	2,141	2,002	483	251	232
333814	Banshra (CT)	Urban	2,654	11,497	5,853	5,644	1,092	569	523
333815	Rajapur (CT)	Urban	1,361	6,016	3,050	2,966	672	328	344
333816	Taldi (CT)	Urban	1,846	8,194	4,143	4,051	942	472	470
333817	Bayarsing (CT)	Urban	789	3,602	1,833	1,769	403	205	198
333818	Matla (CT)	Urban	3,267	14,513	7,384	7,129	1,582	827	755
333819	Dighirpar (CT)	Urban	1,841	7,890	4,034	3,856	780	407	373
333881	Makhal Tala (CT)	Urban	135	630	315	315	79	45	34
334008	Petua (CT)	Urban	967	4,366	2,230	2,136	395	200	195
334009	Garia (CT)	Urban	416	1,660	838	822	144	77	67
334010	Panchghara (CT)	Urban	223	893	435	458	108	60	48
334011	Mallikpur (CT)	Urban	196	789	407	382	67	38	29
334012	Hariharpur (CT)	Urban	273	1,075	552	523	102	53	49
334013	Champahati (CT)	Urban	1,349	5,511	2,802	2,709	453	226	227
334014	Solghalia (CT)	Urban	1,102	4,605	2,313	2,292	494	258	236
334015	Naridana (CT)	Urban	729	3,030	1,529	1,501	228	116	112
334016	Baruipur (P) (CT)	Urban	938	3,763	1,970	1,793	317	169	148
334017	Salipur (P) (CT)	Urban	381	1,559	778	781	130	70	60
334019	Komarhat (CT)	Urban	63	289	142	147	19	6	13
334098	Dhamua (CT)	Urban	1,138	5,154	2,664	2,490	563	295	268
334099	Shyampur (CT)	Urban	1,336	5,682	2,995	2,687	560	289	271
334100	Nainan (CT)	Urban	12	67	29	38	10	5	5
334101	Uttar Kalas (CT)	Urban	30	136	76	60	19	11	8

PRIMARY CENSUS ABSTRACT

FOR SCHEDULED CASTES

Literates			Illiterates			Total workers			Total/ Rural/	District/	CD Block/ Town
Persons	Males	Females	Persons	Males	Females	Persons	Males	Females	Urban		
11	12	13	14	15	16	17	18	19	3		2
669	377	292	323	141	182	321	271	50	Urban		Birlapur (CT)
284	161	123	130	60	70	146	128	18	Urban		Chak Kashipur (CT)
1,150	639	511	831	372	459	889	628	261	Urban		Chak Alampur (CT)
484	283	201	270	112	158	303	240	63	Urban		Bowali (CT)
2,043	1,123	920	1,287	571	716	1,368	1,014	354	Urban		Dakshin Raypur (CT)
1,362	732	630	625	290	335	599	465	134	Urban		Poali (CT)
1,042	553	489	411	157	254	480	400	80	Urban		Daulatpur (CT)
1,025	583	442	405	165	240	579	461	118	Urban		Bhasa (CT)
1,008	539	469	240	82	158	491	383	108	Urban		Bishnupur (CT)
584	319	265	263	114	149	316	268	48	Urban		Kanyanagar (CT)
3,062	1,694	1,368	1,244	526	718	1,827	1,424	403	Urban		Nahazari (CT)
1,483	791	692	412	163	249	789	556	233	Urban		Nadabhanga (CT)
9	4	5	2	-	2	3	2	1	Urban		Kanganbaria (CT)
											Bora Gagangohalia (CT)
385	224	161	168	68	100	199	159	40	Urban		Chanddandaha (CT)
9	6	3	8	3	5	9	8	1	Urban		Barkalikapur (CT)
156	78	78	117	52	65	120	86	34	Urban		Patharberia (CT)
51	33	18	14	3	11	37	25	12	Urban		Ramkrishnapur (CT)
630	334	296	160	58	102	337	250	87	Urban		Amtala (CT)
788	401	387	222	104	118	356	277	79	Urban		Kriparampur (CT)
80	39	41	44	18	26	44	38	6	Urban		Radhanagar (CT)
3,358	1,868	1,490	1,940	781	1,159	1,991	1,584	407	Urban		Danga (CT)
1,941	1,126	815	975	384	591	1,152	903	249	Urban		Ramchandrapur (CT)
936	522	414	201	90	111	431	356	75	Urban		Bidyadharpur (CT)
1,987	1,105	882	880	340	540	1,033	851	182	Urban		Kalikapur (CT)
2,850	1,578	1,272	1,101	418	683	1,383	1,170	213	Urban		Chak Baria (CT)
482	279	203	168	60	108	211	195	16	Urban		Sahebpur (CT)
2,941	1,624	1,317	1,354	584	770	1,602	1,257	345	Urban		Bhangar
											Raghunathpur (CT)
109	70	39	36	10	26	65	40	25	Urban		Gobindapur (CT)
142	83	59	100	46	54	89	72	17	Urban		Kalaria (CT)
6,120	3,325	2,795	2,463	991	1,472	3,229	2,517	712	Urban		Gaur Daha (CT)
2,613	1,497	1,116	1,530	644	886	1,435	1,188	247	Urban		Banshra (CT)
8,546	4,680	3,866	2,951	1,173	1,778	4,618	3,490	1,128	Urban		Rajapur (CT)
4,140	2,331	1,809	1,876	719	1,157	2,088	1,694	394	Urban		Taldi (CT)
5,564	3,101	2,463	2,630	1,042	1,588	2,932	2,276	656	Urban		Bayarsing (CT)
2,142	1,241	901	1,460	592	868	1,597	1,047	550	Urban		Matla (CT)
9,660	5,474	4,186	4,853	1,910	2,943	5,333	4,268	1,065	Urban		Dighirpar (CT)
5,988	3,238	2,750	1,902	796	1,106	3,059	2,365	694	Urban		Makhal Tala (CT)
397	212	185	233	103	130	213	174	39	Urban		Petua (CT)
2,987	1,666	1,321	1,379	564	815	1,676	1,362	314	Urban		Garia (CT)
1,311	698	613	349	140	209	661	523	138	Urban		Panchghara (CT)
580	314	266	313	121	192	255	212	43	Urban		Mallikpur (CT)
631	341	290	158	66	92	332	247	85	Urban		Hariharpur (CT)
841	461	380	234	91	143	425	337	88	Urban		Champahati (CT)
4,227	2,343	1,884	1,284	459	825	2,088	1,660	428	Urban		Solgohalia (CT)
3,066	1,682	1,384	1,539	631	908	1,807	1,369	438	Urban		Naridana (CT)
2,219	1,216	1,003	811	313	498	1,084	883	201	Urban		Baruipur (P) (CT)
2,717	1,538	1,179	1,046	432	614	1,476	1,133	343	Urban		Salipur (P) (CT)
1,250	658	592	309	120	189	485	431	54	Urban		Komarhat (CT)
210	118	92	79	24	55	116	90	26	Urban		Dhamua (CT)
3,370	1,909	1,461	1,784	755	1,029	1,803	1,505	298	Urban		Shyampur (CT)
4,194	2,454	1,740	1,488	541	947	2,150	1,745	405	Urban		Nainan (CT)
37	18	19	30	11	19	15	14	1	Urban		Uttar Kalas (CT)
94	61	33	42	15	27	42	38	4	Urban		

PRIMARY CENSUS ABSTRACT

Location code number	District/ CD Block/ Town	Total/ Rural/ Urban	Industrial category								
			Main workers			Cultivators			Agricultural labourers		
			Persons	Males	Females	Persons	Males	Females	Persons	Males	Females
1	2	3	20	21	22	23	24	25	26	27	28
333323	Birlapur (CT)	Urban	246	216	30	-	-	-	23	23	-
333385	Chak Kashipur (CT)	Urban	81	73	8	-	-	-	3	3	-
333386	Chak Alampur (CT)	Urban	375	322	53	3	3	-	106	102	4
333387	Bowali (CT)	Urban	166	146	20	2	2	-	20	19	1
333388	Dakshin Raypur (CT)	Urban	905	755	150	9	6	3	104	101	3
333389	Poali (CT)	Urban	443	376	67	136	127	9	34	32	2
333475	Daulatpur (CT)	Urban	388	333	55	10	9	1	18	16	2
333476	Bhasa (CT)	Urban	498	431	67	4	4	-	19	17	2
333477	Bishnupur (CT)	Urban	380	325	55	7	7	-	7	6	1
333478	Kanyanagar (CT)	Urban	281	240	41	2	2	-	1	1	-
333532	Nahazari (CT)	Urban	1,324	1,177	147	147	137	10	195	172	23
333533	Nadabhanga (CT)	Urban	710	531	179	26	26	-	30	28	2
333534	Kanganbaria (CT)	Urban	1	-	1	-	-	-	-	-	-
333535	Bora Gagangohalia (CT)	Urban	155	137	18	-	-	-	12	12	-
333536	Chanddandaha (CT)	Urban	9	8	1	-	-	-	4	4	-
333537	Barkalikapur (CT)	Urban	46	30	16	-	-	-	1	1	-
333538	Patharberia (CT)	Urban	36	24	12	-	-	-	4	4	-
333539	Ramkrishnapur (CT)	Urban	260	207	53	6	4	2	40	40	-
333540	Amtala (CT)	Urban	306	247	59	-	-	-	5	5	-
333541	Kripampur (CT)	Urban	41	36	5	1	1	-	16	16	-
333608	Radhanagar (CT)	Urban	1,338	1,145	193	75	72	3	183	175	8
333609	Danga (CT)	Urban	1,076	886	190	193	184	9	106	70	36
333610	Ramchandrapur (CT)	Urban	394	335	59	3	1	2	1	1	-
333611	Bidyadharpur (CT)	Urban	854	739	115	25	24	1	23	20	3
333612	Kalikapur (CT)	Urban	1,041	889	152	41	40	1	56	53	3
333613	Chak Baria (CT)	Urban	189	179	10	5	5	-	15	15	-
333614	Sahebpur (CT)	Urban	1,292	1,020	272	36	35	1	37	36	1
333697	Bhangar Raghunathpur (CT)	Urban	65	40	25	-	-	-	-	-	-
333698	Gobindapur (CT)	Urban	78	66	12	7	7	-	7	7	-
333812	Kalaria (CT)	Urban	2,813	2,338	475	34	30	4	213	206	7
333813	Gaur Daha (CT)	Urban	942	801	141	10	10	-	57	53	4
333814	Banshra (CT)	Urban	2,976	2,498	478	276	264	12	77	70	7
333815	Rajapur (CT)	Urban	1,597	1,342	255	13	10	3	101	97	4
333816	Taldi (CT)	Urban	2,536	2,091	445	43	42	1	262	253	9
333817	Bayarsing (CT)	Urban	811	713	98	49	48	1	298	282	16
333818	Matla (CT)	Urban	4,646	3,784	862	101	96	5	338	328	10
333819	Dighirpar (CT)	Urban	2,316	1,922	394	34	28	6	24	24	-
333881	Makhal Tala (CT)	Urban	195	166	29	86	78	8	41	37	4
334008	Petua (CT)	Urban	1,339	1,139	200	63	48	15	130	120	10
334009	Garia (CT)	Urban	571	488	83	14	12	2	11	9	2
334010	Panchghara (CT)	Urban	243	207	36	-	-	-	1	1	-
334011	Mallikpur (CT)	Urban	272	213	59	2	2	-	3	2	1
334012	Hariharpur (CT)	Urban	330	290	40	4	4	-	15	15	-
334013	Champahati (CT)	Urban	1,457	1,238	219	22	18	4	16	13	3
334014	Solgohalia (CT)	Urban	1,294	1,020	274	11	9	2	136	128	8
334015	Naridana (CT)	Urban	930	835	95	41	39	2	185	175	10
334016	Baruipur (P) (CT)	Urban	1,042	903	139	26	26	-	217	210	7
334017	Salipur (P) (CT)	Urban	451	408	43	-	-	-	2	2	-
334019	Komarhat (CT)	Urban	95	81	14	3	3	-	18	17	1
334098	Dhamua (CT)	Urban	1,469	1,254	215	63	60	3	76	73	3
334099	Shyampur (CT)	Urban	1,541	1,388	153	166	155	11	135	131	4
334100	Nainan (CT)	Urban	4	4	-	-	-	-	-	-	-
334101	Uttar Kalas (CT)	Urban	26	25	1	2	2	-	2	2	-

PRIMARY CENSUS ABSTRACT

FOR SCHEDULED CASTES

of main workers

Household industry workers			Other workers			Marginal workers			Total/ Rural/	District/ CD Block/ Town
Persons	Males	Females	Persons	Males	Females	Persons	Males	Females	Urban	2
29	30	31	32	33	34	35	36	37	3	
10	6	4	213	187	26	75	55	20	Urban	Birlapur (CT)
1	1	-	77	69	8	65	55	10	Urban	Chak Kashipur (CT)
51	32	19	215	185	30	514	306	208	Urban	Chak Alampur (CT)
1	-	1	143	125	18	137	94	43	Urban	Bowali (CT)
61	25	36	731	623	108	463	259	204	Urban	Dakshin Raypur (CT)
115	84	31	158	133	25	156	89	67	Urban	Poali (CT)
2	2	-	358	306	52	92	67	25	Urban	Daulatpur (CT)
8	6	2	467	404	63	81	30	51	Urban	Bhasa (CT)
12	8	4	354	304	50	111	58	53	Urban	Bishnupur (CT)
8	6	2	270	231	39	35	28	7	Urban	Kanyanagar (CT)
175	159	16	807	709	98	503	247	256	Urban	Nahazari (CT)
183	67	116	471	410	61	79	25	54	Urban	Nadabhanga (CT)
1	-	1	-	-	-	2	2	-	Urban	Kanganbaria (CT)
11	8	3	132	117	15	44	22	22	Urban	Bora Gagangohalia (CT)
-	-	-	5	4	1	-	-	-	Urban	Chanddandaha (CT)
9	-	9	36	29	7	74	56	18	Urban	Barkalikapur (CT)
7	-	7	25	20	5	1	1	-	Urban	Patharberia (CT)
32	13	19	182	150	32	77	43	34	Urban	Ramkrishnapur (CT)
4	4	-	297	238	59	50	30	20	Urban	Amtala (CT)
-	-	-	24	19	5	3	2	1	Urban	Kripampur (CT)
46	37	9	1,034	861	173	653	439	214	Urban	Radhanagar (CT)
4	4	-	773	628	145	76	17	59	Urban	Danga (CT)
1	-	1	389	333	56	37	21	16	Urban	Ramchandrapur (CT)
24	21	3	782	674	108	179	112	67	Urban	Bidyadharpur (CT)
29	19	10	915	777	138	342	281	61	Urban	Kalikapur (CT)
5	5	-	164	154	10	22	16	6	Urban	Chak Baria (CT)
15	10	5	1,204	939	265	310	237	73	Urban	Sahebpur (CT)
-	-	-	65	40	25	-	-	-	Urban	Bhangar Raghunathpur (CT)
4	2	2	60	50	10	11	6	5	Urban	Gobindapur (CT)
77	69	8	2,489	2,033	456	416	179	237	Urban	Kalaria (CT)
32	23	9	843	715	128	493	387	106	Urban	Gaur Daha (CT)
110	75	35	2,513	2,089	424	1,642	992	650	Urban	Banshra (CT)
152	113	39	1,331	1,122	209	491	352	139	Urban	Rajapur (CT)
96	73	23	2,135	1,723	412	396	185	211	Urban	Taldi (CT)
7	4	3	457	379	78	786	334	452	Urban	Bayarsing (CT)
94	58	36	4,113	3,302	811	687	484	203	Urban	Matla (CT)
60	26	34	2,198	1,844	354	743	443	300	Urban	Dighirpar (CT)
1	-	1	67	51	16	18	8	10	Urban	Makhal Tala (CT)
52	43	9	1,094	928	166	337	223	114	Urban	Petua (CT)
4	2	2	542	465	77	90	35	55	Urban	Garia (CT)
1	-	1	241	206	35	12	5	7	Urban	Panchghara (CT)
12	11	1	255	198	57	60	34	26	Urban	Mallikpur (CT)
15	14	1	296	257	39	95	47	48	Urban	Hariharpur (CT)
50	35	15	1,369	1,172	197	631	422	209	Urban	Champahati (CT)
46	36	10	1,101	847	254	513	349	164	Urban	Solgohalia (CT)
57	50	7	647	571	76	154	48	106	Urban	Naridana (CT)
38	25	13	761	642	119	434	230	204	Urban	Baruipur (P) (CT)
2	2	-	447	404	43	34	23	11	Urban	Salipur (P) (CT)
-	-	-	74	61	13	21	9	12	Urban	Komarhat (CT)
52	30	22	1,278	1,091	187	334	251	83	Urban	Dhamua (CT)
73	63	10	1,167	1,039	128	609	357	252	Urban	Shyampur (CT)
1	1	-	3	3	-	11	10	1	Urban	Nainan (CT)
2	2	-	20	19	1	16	13	3	Urban	Uttar Kalas (CT)

PRIMARY CENSUS ABSTRACT

Location code number	District/ CD Block/ Town	Total/ Rural/ Urban	Industrial category of								
			Cultivators			Agricultural labourers			Household industry workers		
			Persons	Males	Females	Persons	Males	Females	Persons	Males	Females
1	2	3	38	39	40	41	42	43	44	45	46
333323	Birlapur (CT)	Urban	1	1	-	15	15	-	9	2	7
333385	Chak Kashipur (CT)	Urban	-	-	-	12	12	-	8	6	2
333386	Chak Alampur (CT)	Urban	5	5	-	146	136	10	161	30	131
333387	Bowali (CT)	Urban	1	1	-	65	59	6	10	-	10
333388	Dakshin Raypur (CT)	Urban	6	4	2	38	36	2	245	101	144
333389	Poali (CT)	Urban	15	12	3	29	26	3	54	18	36
333475	Daulatpur (CT)	Urban	-	-	-	53	41	12	10	10	-
333476	Bhasa (CT)	Urban	2	1	1	9	6	3	27	1	26
333477	Bishnupur (CT)	Urban	3	1	2	4	3	1	31	2	29
333478	Kanyanagar (CT)	Urban	-	-	-	-	-	-	2	-	2
333532	Nahazari (CT)	Urban	44	34	10	117	56	61	131	35	96
333533	Nadabhanga (CT)	Urban	1	-	1	4	2	2	14	4	10
333534	Kanganbaria (CT)	Urban	-	-	-	2	2	-	-	-	-
333535	Bora Gagangohalia (CT)	Urban	-	-	-	10	9	1	18	4	14
333536	Chanddandaha (CT)	Urban	-	-	-	-	-	-	-	-	-
333537	Barkalikapur (CT)	Urban	1	-	1	6	6	-	5	-	5
333538	Patharberia (CT)	Urban	-	-	-	-	-	-	-	-	-
333539	Ramkrishnapur (CT)	Urban	2	1	1	16	15	1	23	5	18
333540	Amtala (CT)	Urban	2	-	2	6	3	3	3	-	3
333541	Kriparampur (CT)	Urban	-	-	-	1	-	1	2	2	-
333608	Radhanagar (CT)	Urban	37	28	9	172	137	35	20	6	14
333609	Danga (CT)	Urban	4	3	1	55	3	52	-	-	-
333610	Ramchandrapur (CT)	Urban	5	1	4	-	-	-	1	-	1
333611	Bidyadharpur (CT)	Urban	13	3	10	18	17	1	3	2	1
333612	Kalikapur (CT)	Urban	21	11	10	160	146	14	7	4	3
333613	Chak Baria (CT)	Urban	2	2	-	3	3	-	1	1	-
333614	Sahebpur (CT)	Urban	23	14	9	37	35	2	21	13	8
333697	Bhangar Raghunathpur (CT)	Urban	-	-	-	-	-	-	-	-	-
333698	Gobindapur (CT)	Urban	3	1	2	6	5	1	1	-	1
333812	Kalaria (CT)	Urban	7	4	3	13	12	1	29	2	27
333813	Gaur Daha (CT)	Urban	86	81	5	106	84	22	15	10	5
333814	Banshra (CT)	Urban	44	31	13	336	173	163	156	20	136
333815	Rajapur (CT)	Urban	16	14	2	173	162	11	43	17	26
333816	Taldi (CT)	Urban	13	10	3	17	14	3	114	28	86
333817	Bayarsing (CT)	Urban	30	27	3	223	208	15	429	39	390
333818	Matla (CT)	Urban	46	24	22	113	106	7	38	17	21
333819	Dighirpar (CT)	Urban	43	26	17	175	154	21	60	27	33
333881	Makhal Tala (CT)	Urban	-	-	-	10	6	4	7	2	5
334008	Petua (CT)	Urban	29	11	18	91	81	10	34	28	6
334009	Garia (CT)	Urban	4	1	3	5	3	2	2	1	1
334010	Panchghara (CT)	Urban	4	1	3	1	-	1	1	1	-
334011	Mallikpur (CT)	Urban	3	-	3	7	6	1	7	2	5
334012	Hariharpur (CT)	Urban	6	2	4	4	3	1	23	14	9
334013	Champahati (CT)	Urban	29	19	10	63	57	6	63	27	36
334014	Solgohalia (CT)	Urban	37	33	4	99	84	15	46	25	21
334015	Naridana (CT)	Urban	9	3	6	5	3	2	26	3	23
334016	Baruipur (P) (CT)	Urban	33	26	7	82	80	2	55	11	44
334017	Salipur (P) (CT)	Urban	3	-	3	1	1	-	6	2	4
334019	Komarhat (CT)	Urban	1	-	1	3	1	2	-	-	-
334098	Dhamua (CT)	Urban	13	10	3	58	55	3	38	9	29
334099	Shyampur (CT)	Urban	26	23	3	220	130	90	124	35	89
334100	Nainan (CT)	Urban	-	-	-	3	3	-	-	-	-
334101	Uttar Kalas (CT)	Urban	2	2	-	9	9	-	1	-	1

PRIMARY CENSUS ABSTRACT

FOR SCHEDULED CASTES

marginal workers							Total/ Rural/ Urban	District/ Town	CD Block/ Town	Location code number
Other workers			Non-workers							
Persons	Males	Females	Persons	Males	Females					
47	48	49	50	51	52	3	2	1		
50	37	13	671	247	424	Urban	Birlapur (CT)	333323		
45	37	8	268	93	175	Urban	Chak Kashipur (CT)	333385		
202	135	67	1,092	383	709	Urban	Chak Alampur (CT)	333386		
61	34	27	451	155	296	Urban	Bowali (CT)	333387		
174	118	56	1,962	680	1,282	Urban	Dakshin Raypur (CT)	333388		
58	33	25	1,388	557	831	Urban	Poali (CT)	333389		
29	16	13	973	310	663	Urban	Daulatpur (CT)	333475		
43	22	21	851	287	564	Urban	Bhasa (CT)	333476		
73	52	21	757	238	519	Urban	Bishnupur (CT)	333477		
33	28	5	531	165	366	Urban	Kanyanagar (CT)	333478		
211	122	89	2,479	796	1,683	Urban	Nahazari (CT)	333532		
60	19	41	1,106	398	708	Urban	Nadabhanga (CT)	333533		
-	-	-	8	2	6	Urban	Kanganbaria (CT)	333534		
16	9	7	354	133	221	Urban	Bora Gagangohalia (CT)	333535		
-	-	-	8	1	7	Urban	Chanddandaha (CT)	333536		
62	50	12	153	44	109	Urban	Barkalikapur (CT)	333537		
1	1	-	28	11	17	Urban	Patharberia (CT)	333538		
36	22	14	453	142	311	Urban	Ramkrishnapur (CT)	333539		
39	27	12	654	228	426	Urban	Amtala (CT)	333540		
-	-	-	80	19	61	Urban	Kriparampur (CT)	333541		
424	268	156	3,307	1,065	2,242	Urban	Radhanagar (CT)	333608		
17	11	6	1,764	607	1,157	Urban	Danga (CT)	333609		
31	20	11	706	256	450	Urban	Ramchandrapur (CT)	333610		
145	90	55	1,834	594	1,240	Urban	Bidyadharpur (CT)	333611		
154	120	34	2,568	826	1,742	Urban	Kalikapur (CT)	333612		
16	10	6	439	144	295	Urban	Chak Baria (CT)	333613		
229	175	54	2,693	951	1,742	Urban	Sahebpur (CT)	333614		
-	-	-	80	40	40	Urban	Bhangar Raghunathpur (CT)	333697		
1	-	1	153	57	96	Urban	Gobindapur (CT)	333698		
367	161	206	5,354	1,799	3,555	Urban	Kalaria (CT)	333812		
286	212	74	2,708	953	1,755	Urban	Gaur Daha (CT)	333813		
1,106	768	338	6,879	2,363	4,516	Urban	Banshra (CT)	333814		
259	159	100	3,928	1,356	2,572	Urban	Rajapur (CT)	333815		
252	133	119	5,262	1,867	3,395	Urban	Taldi (CT)	333816		
104	60	44	2,005	786	1,219	Urban	Bayarsing (CT)	333817		
490	337	153	9,180	3,116	6,064	Urban	Matla (CT)	333818		
465	236	229	4,831	1,669	3,162	Urban	Dighirpar (CT)	333819		
1	-	1	417	141	276	Urban	Makhal Tala (CT)	333881		
183	103	80	2,690	868	1,822	Urban	Petua (CT)	334008		
79	30	49	999	315	684	Urban	Garia (CT)	334009		
6	3	3	638	223	415	Urban	Panchghara (CT)	334010		
43	26	17	457	160	297	Urban	Mallikpur (CT)	334011		
62	28	34	650	215	435	Urban	Hariharpur (CT)	334012		
476	319	157	3,423	1,142	2,281	Urban	Champahati (CT)	334013		
331	207	124	2,798	944	1,854	Urban	Solgohalia (CT)	334014		
114	39	75	1,946	646	1,300	Urban	Naridana (CT)	334015		
264	113	151	2,287	837	1,450	Urban	Baruipur (P) (CT)	334016		
24	20	4	1,074	347	727	Urban	Salipur (P) (CT)	334017		
17	8	9	173	52	121	Urban	Komarhat (CT)	334019		
225	177	48	3,351	1,159	2,192	Urban	Dhamua (CT)	334098		
239	169	70	3,532	1,250	2,282	Urban	Shyampur (CT)	334099		
8	7	1	52	15	37	Urban	Nainan (CT)	334100		
4	2	2	94	38	56	Urban	Uttar Kalas (CT)	334101		

PRIMARY CENSUS ABSTRACT

Location code number	District/ CD Block/ Town	Total/ Rural/ Urban	Number of households with SC as head	Total population (including institutional and houseless population)			Population in the age-group 0-6		
				Persons	Males	Females	Persons	Males	Females
				5	6	7	8	9	10
334102	Dihi Kalas (CT)	Urban	213	990	492	498	126	59	67
334103	Swangrampur (CT)	Urban	5	18	9	9	2	-	2
334104	Bilandapur (CT)	Urban	11	41	19	22	7	3	4
334105	Magrahat (CT)	Urban	821	3,842	1,969	1,873	408	215	193
334187	Ajodhyanagar (CT)	Urban	92	460	211	249	56	25	31
334188	Sirakol (CT)	Urban	940	3,961	2,040	1,921	389	209	180
334189	Uttar Bishnupur (CT)	Urban	85	367	193	174	50	26	24
334190	Ghola Noapara (CT)	Urban	28	155	82	73	20	9	11
334191	Usthi (CT)	Urban	475	1,981	1,002	979	231	111	120
334194	Kalikapota (CT)	Urban	120	480	241	239	61	34	27
334195	Bamna (CT)	Urban	183	806	421	385	80	46	34
334325	Hasimnagar (CT)	Urban	182	811	399	412	73	36	37
334326	Baneshwarpur (CT)	Urban	188	781	403	378	80	44	36
334327	Anantapathpur (CT)	Urban	253	1,121	586	535	157	78	79
334328	Fatepur (CT)	Urban	156	659	329	330	55	31	24
334397	Masat (CT)	Urban	-	3	1	2	-	-	-
334398	Sangrampur (CT)	Urban	6	28	13	15	2	1	1
334399	Mohanpur (CT)	Urban	21	81	46	35	9	5	4
334400	Durganagar (CT)	Urban	219	1,079	549	530	142	81	61
334491	Patdaha (CT)	Urban	100	463	241	222	53	27	26
334672	Berandari Bagaria (CT)	Urban	229	1,018	518	500	133	70	63
334673	Dhola (CT)	Urban	74	416	219	197	83	48	35
334783	Chandpur (M) (CT)	Urban	872	3,918	2,047	1,871	483	261	222
334784	Bangsidharpur (M) (P) (CT)	Urban	197	875	459	416	93	51	42
334785	Purba Bishnupur (M) (CT)	Urban	697	3,361	1,707	1,654	409	211	198
334881	Purba Ranaghat (CT)	Urban	367	1,695	878	817	197	103	94
334883	Krishna Chandrapur (CT)	Urban	200	959	500	459	99	55	44
334884	Mathurapur (CT)	Urban	365	1,597	818	779	201	116	85
334952	Raynagar (CT)	Urban	711	3,072	1,573	1,499	398	215	183
334953	Kalikapur Barasat (CT)	Urban	812	3,457	1,767	1,690	301	153	148
334954	Baharu (CT)	Urban	693	3,051	1,533	1,518	273	120	153
334955	Uttarparanij (CT)	Urban	216	923	461	462	101	50	51
334957	Uttar Durgapur (CT)	Urban	7	25	13	12	3	1	2
335005	Nimpith (CT)	Urban	447	2,046	1,035	1,011	174	88	86
335006	Tulshighata (CT)	Urban	279	1,238	637	601	117	56	61
335119	Basanti (CT)	Urban	294	1,274	621	653	136	62	74
801743	Maheshtala (M)	Urban	13,433	54,645	27,765	26,880	4,378	2,240	2,138
801744	Budge Budge (M)	Urban	1,623	7,015	3,567	3,448	586	296	290
801745	Pujali (M)	Urban	1,271	5,480	2,797	2,683	578	293	285
801746	Rajpur Sonarpur (M)	Urban	19,586	78,655	40,278	38,377	6,832	3,548	3,284
801747	Baruipur (M)	Urban	3,227	13,157	6,657	6,500	955	472	483
801748	Diamond Harbour (M)	Urban	1,188	5,221	2,677	2,544	487	240	247
801749	Jaynagar Mazilpur (M)	Urban	1,102	4,830	2,515	2,315	474	255	219

PRIMARY CENSUS ABSTRACT

FOR SCHEDULED CASTES

Literates			Illiterates			Total workers			Total/ Rural/	District/	CD Block/ Town
Persons	Males	Females	Persons	Males	Females	Persons	Males	Females	Urban		
11	12	13	14	15	16	17	18	19	3		2
602	341	261	388	151	237	376	281	95	Urban		Dihi Kalas (CT)
14	8	6	4	1	3	8	7	1	Urban		Swangrampur (CT)
28	16	12	13	3	10	12	10	2	Urban		Bilandapur (CT)
2,717	1,526	1,191	1,125	443	682	1,291	1,126	165	Urban		Magrahat (CT)
233	120	113	227	91	136	154	127	27	Urban		Ajodhyanagar (CT)
2,720	1,499	1,221	1,241	541	700	1,416	1,148	268	Urban		Sirakol (CT)
212	128	84	155	65	90	113	106	7	Urban		Uttar Bishnupur (CT)
95	60	35	60	22	38	56	50	6	Urban		Ghola Noapara (CT)
1,414	785	629	567	217	350	674	579	95	Urban		Usthi (CT)
279	152	127	201	89	112	131	121	10	Urban		Kalikapota (CT)
590	337	253	216	84	132	408	264	144	Urban		Bamna (CT)
591	306	285	220	93	127	254	227	27	Urban		Hasimnagar (CT)
585	335	250	196	68	128	299	245	54	Urban		Baneshwarpur (CT)
											Chandpala
553	339	214	568	247	321	388	359	29	Urban		Anantapathpur (CT)
482	253	229	177	76	101	235	181	54	Urban		Fatepur (CT)
3	1	2	-	-	-	1	-	1	Urban		Masat (CT)
13	7	6	15	6	9	8	6	2	Urban		Sangrampur (CT)
64	36	28	17	10	7	25	24	1	Urban		Mohanpur (CT)
577	323	254	502	226	276	388	321	67	Urban		Durganagar (CT)
310	170	140	153	71	82	153	148	5	Urban		Patdaha (CT)
											Berandari Bagaria
645	351	294	373	167	206	408	307	101	Urban		(CT)
208	139	69	208	80	128	122	116	6	Urban		Dhola (CT)
2,799	1,634	1,165	1,119	413	706	1,220	1,108	112	Urban		Chandpur (M) (CT)
											Bangsidharpur (M) (P)
591	348	243	284	111	173	307	273	34	Urban		(CT)
											Purba Bishnupur (M)
2,105	1,198	907	1,256	509	747	1,140	961	179	Urban		(CT)
1,091	627	464	604	251	353	512	483	29	Urban		Purba Ranaghat (CT)
											Krishna Chandrapur
578	344	234	381	156	225	401	280	121	Urban		(CT)
1,060	593	467	537	225	312	557	463	94	Urban		Mathurapur (CT)
1,969	1,139	830	1,103	434	669	1,011	853	158	Urban		Raynagar (CT)
											Kalikapur Barasat
2,803	1,520	1,283	654	247	407	1,206	1,031	175	Urban		(CT)
2,006	1,139	867	1,045	394	651	1,087	915	172	Urban		Baharu (CT)
619	341	278	304	120	184	337	259	78	Urban		Uttarparanij (CT)
21	12	9	4	1	3	8	7	1	Urban		Uttar Durgapur (CT)
1,441	802	639	605	233	372	802	596	206	Urban		Nimpith (CT)
937	529	408	301	108	193	400	372	28	Urban		Tulshighata (CT)
954	494	460	320	127	193	527	356	171	Urban		Basanti (CT)
43,285	23,270	20,015	11,360	4,495	6,865	20,537	17,062	3,475	Urban		Maheshtala (M)
5,392	2,921	2,471	1,623	646	977	2,398	2,096	302	Urban		Budge Budge (M)
3,648	2,009	1,639	1,832	788	1,044	2,128	1,695	433	Urban		Pujali (M)
62,553	33,661	28,892	16,102	6,617	9,485	31,725	24,019	7,706	Urban		Rajpur Sonarpur (M)
10,851	5,722	5,129	2,306	935	1,371	4,960	3,870	1,090	Urban		Baruipur (M)
3,880	2,116	1,764	1,341	561	780	1,880	1,495	385	Urban		Diamond Harbour (M)
3,677	2,054	1,623	1,153	461	692	1,743	1,403	340	Urban		Jaynagar Mazilpur (M)

PRIMARY CENSUS ABSTRACT

Location code number	District/ CD Block/ Town	Total/ Rural/ Urban	Industrial category								
			Main workers			Cultivators			Agricultural labourers		
			Persons	Males	Females	Persons	Males	Females	Persons	Males	Females
1	2	3	20	21	22	23	24	25	26	27	28
334102	Dihi Kalas (CT)	Urban	282	237	45	65	63	2	41	38	3
334103	Swangrampur (CT)	Urban	5	5	-	-	-	-	-	-	-
334104	Bilandapur (CT)	Urban	11	9	2	-	-	-	-	-	-
334105	Magrahat (CT)	Urban	1,010	923	87	78	77	1	99	96	3
334187	Ajodhyanagar (CT)	Urban	132	118	14	-	-	-	41	40	1
334188	Sirakol (CT)	Urban	906	740	166	20	20	-	146	140	6
334189	Uttar Bishnupur (CT)	Urban	89	82	7	3	3	-	6	6	-
334190	Ghola Noapara (CT)	Urban	41	38	3	-	-	-	1	1	-
334191	Usthi (CT)	Urban	590	514	76	53	46	7	106	88	18
334194	Kalikapota (CT)	Urban	101	91	10	50	47	3	-	-	-
334195	Bamna (CT)	Urban	232	194	38	29	26	3	30	27	3
334325	Hasimnagar (CT)	Urban	125	109	16	2	2	-	29	27	2
334326	Baneshwarpur (CT)	Urban	250	217	33	13	13	-	14	14	-
334327	Chandpala Anantapathpur (CT)	Urban	323	304	19	11	11	-	133	132	1
334328	Fatepur (CT)	Urban	184	147	37	7	7	-	19	18	1
334397	Masat (CT)	Urban	1	-	1	-	-	-	-	-	-
334398	Sangrampur (CT)	Urban	7	6	1	-	-	-	-	-	-
334399	Mohanpur (CT)	Urban	16	15	1	1	1	-	2	2	-
334400	Durganagar (CT)	Urban	258	219	39	-	-	-	20	19	1
334491	Patdaha (CT)	Urban	72	68	4	12	12	-	23	23	-
334672	Berandari Bagaria (CT)	Urban	197	171	26	1	1	-	31	30	1
334673	Dhola (CT)	Urban	33	29	4	-	-	-	2	2	-
334783	Chandpur (M) (CT)	Urban	485	433	52	60	56	4	135	130	5
334784	Bangsidharpur (M) (P) (CT)	Urban	284	251	33	19	19	-	65	64	1
334785	Purba Bishnupur (M) (CT)	Urban	666	597	69	26	25	1	127	125	2
334881	Purba Ranaghat (CT)	Urban	463	448	15	98	98	-	204	200	4
334883	Krishna Chandrapur (CT)	Urban	277	238	39	75	68	7	22	20	2
334884	Mathurapur (CT)	Urban	492	429	63	24	22	2	175	170	5
334952	Raynagar (CT)	Urban	456	397	59	54	53	1	84	83	1
334953	Kalikapur Barasat (CT)	Urban	1,130	977	153	21	20	1	157	150	7
334954	Baharu (CT)	Urban	845	755	90	290	283	7	130	122	8
334955	Uttarparanij (CT)	Urban	292	244	48	19	17	2	52	45	7
334957	Uttar Durgapur (CT)	Urban	8	7	1	-	-	-	-	-	-
335005	Nimpith (CT)	Urban	634	528	106	25	25	-	49	49	-
335006	Tulshighata (CT)	Urban	343	320	23	64	63	1	79	79	-
335119	Basanti (CT)	Urban	410	301	109	15	13	2	13	11	2
801743	Maheshtala (M)	Urban	17,499	15,272	2,227	66	56	10	153	143	10
801744	Budge Budge (M)	Urban	2,087	1,869	218	3	1	2	8	8	-
801745	Pujali (M)	Urban	1,418	1,211	207	3	1	2	41	40	1
801746	Rajpur Sonarpur (M)	Urban	25,671	20,824	4,847	182	143	39	229	188	41
801747	Baruipur (M)	Urban	4,480	3,625	855	26	25	1	43	37	6
801748	Diamond Harbour (M)	Urban	1,663	1,347	316	5	3	2	20	19	1
801749	Jaynagar Mazilpur (M)	Urban	1,340	1,140	200	26	24	2	23	23	-

PRIMARY CENSUS ABSTRACT

FOR SCHEDULED CASTES

of main workers

Household industry workers			Other workers			Marginal workers			Total/ Rural/	District/	CD Block/ Town
Persons	Males	Females	Persons	Males	Females	Persons	Males	Females	Urban		
29	30	31	32	33	34	35	36	37	3		2
16	7	9	160	129	31	94	44	50	Urban		Dihi Kalas (CT)
-	-	-	5	5	-	3	2	1	Urban		Swangrampur (CT)
-	-	-	11	9	2	1	1	-	Urban		Bilandapur (CT)
26	18	8	807	732	75	281	203	78	Urban		Magrahat (CT)
-	-	-	91	78	13	22	9	13	Urban		Ajodhyanagar (CT)
75	56	19	665	524	141	510	408	102	Urban		Sirakol (CT)
25	22	3	55	51	4	24	24	-	Urban		Uttar Bishnupur (CT)
-	-	-	40	37	3	15	12	3	Urban		Ghola Noapara (CT)
18	11	7	413	369	44	84	65	19	Urban		Usthi (CT)
-	-	-	51	44	7	30	30	-	Urban		Kalikapota (CT)
5	3	2	168	138	30	176	70	106	Urban		Bamna (CT)
15	12	3	79	68	11	129	118	11	Urban		Hasimnagar (CT)
19	12	7	204	178	26	49	28	21	Urban		Baneshwarpur (CT)
59	50	9	120	111	9	65	55	10	Urban		Chandpala Anantapathpur (CT)
11	10	1	147	112	35	51	34	17	Urban		Fatepur (CT)
-	-	-	1	-	1	-	-	-	Urban		Masat (CT)
-	-	-	7	6	1	1	-	1	Urban		Sangrampur (CT)
-	-	-	13	12	1	9	9	-	Urban		Mohanpur (CT)
3	1	2	235	199	36	130	102	28	Urban		Durganagar (CT)
1	1	-	36	32	4	81	80	1	Urban		Patdaha (CT)
5	4	1	160	136	24	211	136	75	Urban		Berandari Bagaria (CT)
1	1	-	30	26	4	89	87	2	Urban		Dhola (CT)
11	11	-	279	236	43	735	675	60	Urban		Chandpur (M) (CT)
2	1	1	198	167	31	23	22	1	Urban		Bangsidharpur (M) (P) (CT)
34	30	4	479	417	62	474	364	110	Urban		Purba Bishnupur (M) (CT)
13	12	1	148	138	10	49	35	14	Urban		Purba Ranaghat (CT)
27	21	6	153	129	24	124	42	82	Urban		Krishna Chandrapur (CT)
23	19	4	270	218	52	65	34	31	Urban		Mathurapur (CT)
52	39	13	266	222	44	555	456	99	Urban		Raynagar (CT)
7	5	2	945	802	143	76	54	22	Urban		Kalikapur Barasat (CT)
7	3	4	418	347	71	242	160	82	Urban		Baharu (CT)
24	18	6	197	164	33	45	15	30	Urban		Uttarparanij (CT)
-	-	-	8	7	1	-	-	-	Urban		Uttar Durgapur (CT)
27	20	7	533	434	99	168	68	100	Urban		Nimpith (CT)
20	16	4	180	162	18	57	52	5	Urban		Tulshighata (CT)
14	9	5	368	268	100	117	55	62	Urban		Basanti (CT)
514	397	117	16,766	14,676	2,090	3,038	1,790	1,248	Urban		Maheshtala (M)
15	10	5	2,061	1,850	211	311	227	84	Urban		Budge Budge (M)
49	34	15	1,325	1,136	189	710	484	226	Urban		Pujali (M)
726	520	206	24,534	19,973	4,561	6,054	3,195	2,859	Urban		Rajpur Sonarpur (M)
47	36	11	4,364	3,527	837	480	245	235	Urban		Baruipur (M)
39	28	11	1,599	1,297	302	217	148	69	Urban		Diamond Harbour (M)
17	13	4	1,274	1,080	194	403	263	140	Urban		Jaynagar Mazilpur (M)

PRIMARY CENSUS ABSTRACT

Location code number	District/ CD Block/ Town	Total/ Rural/ Urban	Industrial category of								
			Cultivators			Agricultural labourers			Household industry workers		
			Persons	Males	Females	Persons	Males	Females	Persons	Males	Females
1	2	3	38	39	40	41	42	43	44	45	46
334102	Dihi Kalas (CT)	Urban	29	15	14	21	13	8	37	13	24
334103	Swangrampur (CT)	Urban	-	-	-	-	-	-	-	-	-
334104	Bilandapur (CT)	Urban	-	-	-	-	-	-	-	-	-
334105	Magrahat (CT)	Urban	2	1	1	54	39	15	8	7	1
334187	Ajodhyanagar (CT)	Urban	-	-	-	2	1	1	1	1	-
334188	Sirakol (CT)	Urban	22	19	3	242	228	14	30	12	18
334189	Uttar Bishnupur (CT)	Urban	-	-	-	18	18	-	2	2	-
334190	Ghola Noapara (CT)	Urban	-	-	-	12	11	1	-	-	-
334191	Usthi (CT)	Urban	6	6	-	37	32	5	2	2	-
334194	Kalikapota (CT)	Urban	1	1	-	8	8	-	1	1	-
334195	Bamna (CT)	Urban	33	10	23	123	46	77	3	-	3
334325	Hasimnagar (CT)	Urban	1	1	-	101	99	2	8	2	6
334326	Baneshwarpur (CT)	Urban	1	1	-	13	11	2	28	9	19
334327	Chandpala Anantapathpur (CT)	Urban	3	-	3	55	54	1	4	-	4
334328	Fatepur (CT)	Urban	-	-	-	27	27	-	-	-	-
334397	Masat (CT)	Urban	-	-	-	-	-	-	-	-	-
334398	Sangrampur (CT)	Urban	-	-	-	1	-	1	-	-	-
334399	Mohanpur (CT)	Urban	-	-	-	5	5	-	3	3	-
334400	Durganagar (CT)	Urban	-	-	-	29	28	1	2	1	1
334491	Patdaha (CT)	Urban	11	11	-	63	63	-	1	-	1
334672	Berandari Bagaria (CT)	Urban	1	1	-	66	63	3	51	3	48
334673	Dhola (CT)	Urban	-	-	-	80	79	1	-	-	-
334783	Chandpur (M) (CT)	Urban	80	77	3	404	397	7	10	2	8
334784	Bangsidharpur (M) (P) (CT)	Urban	2	2	-	19	19	-	-	-	-
334785	Purba Bishnupur (M) (CT)	Urban	19	17	2	141	131	10	33	13	20
334881	Purba Ranaghat (CT)	Urban	2	2	-	19	9	10	17	14	3
334883	Krishna Chandrapur (CT)	Urban	1	-	1	5	4	1	19	1	18
334884	Mathurapur (CT)	Urban	7	1	6	23	17	6	7	1	6
334952	Raynagar (CT)	Urban	11	10	1	140	125	15	35	16	19
334953	Kalikapur Barasat (CT)	Urban	1	1	-	7	6	1	-	-	-
334954	Baharu (CT)	Urban	37	33	4	115	75	40	1	-	1
334955	Uttarparanij (CT)	Urban	1	-	1	13	6	7	7	2	5
334957	Uttar Durgapur (CT)	Urban	-	-	-	-	-	-	-	-	-
335005	Nimpith (CT)	Urban	-	-	-	18	14	4	27	4	23
335006	Tulshighata (CT)	Urban	8	8	-	4	4	-	16	16	-
335119	Basanti (CT)	Urban	-	-	-	5	3	2	12	3	9
801743	Maheshtala (M)	Urban	82	29	53	62	43	19	225	62	163
801744	Budge Budge (M)	Urban	9	4	5	9	9	-	12	5	7
801745	Pujali (M)	Urban	13	4	9	24	23	1	43	8	35
801746	Rajpur Sonarpur (M)	Urban	146	60	86	77	54	23	416	128	288
801747	Baruipur (M)	Urban	29	3	26	13	9	4	10	4	6
801748	Diamond Harbour (M)	Urban	10	3	7	5	5	-	11	5	6
801749	Jaynagar Mazilpur (M)	Urban	37	18	19	25	22	3	15	8	7

PRIMARY CENSUS ABSTRACT

FOR SCHEDULED CASTES

marginal workers						Total/ Rural/	District/	CD Block/	Location code number
Other workers			Non-workers			Urban	Town		
Persons	Males	Females	Persons	Males	Females	3	2	1	
47	48	49	50	51	52				
7	3	4	614	211	403	Urban	Dihi Kalas (CT)	334102	
3	2	1	10	2	8	Urban	Swangrampur (CT)	334103	
1	1	-	29	9	20	Urban	Bilandapur (CT)	334104	
217	156	61	2,551	843	1,708	Urban	Magrahat (CT)	334105	
19	7	12	306	84	222	Urban	Ajodhyanagar (CT)	334187	
216	149	67	2,545	892	1,653	Urban	Sirakol (CT)	334188	
4	4	-	254	87	167	Urban	Uttar Bishnupur (CT)	334189	
3	1	2	99	32	67	Urban	Ghola Noapara (CT)	334190	
39	25	14	1,307	423	884	Urban	Usthi (CT)	334191	
20	20	-	349	120	229	Urban	Kalikapota (CT)	334194	
17	14	3	398	157	241	Urban	Bamna (CT)	334195	
19	16	3	557	172	385	Urban	Hasimnagar (CT)	334325	
7	7	-	482	158	324	Urban	Baneshwarpur (CT)	334326	
3	1	2	733	227	506	Urban	Chandpala Anantapathpur (CT)	334327	
24	7	17	424	148	276	Urban	Fatepur (CT)	334328	
-	-	-	2	1	1	Urban	Masat (CT)	334397	
-	-	-	20	7	13	Urban	Sangrampur (CT)	334398	
1	1	-	56	22	34	Urban	Mohanpur (CT)	334399	
99	73	26	691	228	463	Urban	Durganagar (CT)	334400	
6	6	-	310	93	217	Urban	Patdaha (CT)	334491	
93	69	24	610	211	399	Urban	Berandari Bagaria (CT)	334672	
9	8	1	294	103	191	Urban	Dhola (CT)	334673	
241	199	42	2,698	939	1,759	Urban	Chandpur (M) (CT)	334783	
2	1	1	568	186	382	Urban	Bangsidharpur (M) (P) (CT)	334784	
281	203	78	2,221	746	1,475	Urban	Purba Bishnupur (M) (CT)	334785	
11	10	1	1,183	395	788	Urban	Purba Ranaghat (CT)	334881	
99	37	62	558	220	338	Urban	Krishna Chandrapur (CT)	334883	
28	15	13	1,040	355	685	Urban	Mathurapur (CT)	334884	
369	305	64	2,061	720	1,341	Urban	Raynagar (CT)	334952	
68	47	21	2,251	736	1,515	Urban	Kalikapur Barasat (CT)	334953	
89	52	37	1,964	618	1,346	Urban	Baharu (CT)	334954	
24	7	17	586	202	384	Urban	Uttarparanij (CT)	334955	
-	-	-	17	6	11	Urban	Uttar Durgapur (CT)	334957	
123	50	73	1,244	439	805	Urban	Nimpith (CT)	335005	
29	24	5	838	265	573	Urban	Tulshighata (CT)	335006	
100	49	51	747	265	482	Urban	Basanti (CT)	335119	
2,669	1,656	1,013	34,108	10,703	23,405	Urban	Maheshtala (M)	801743	
281	209	72	4,617	1,471	3,146	Urban	Budge Budge (M)	801744	
630	449	181	3,352	1,102	2,250	Urban	Pujali (M)	801745	
5,415	2,953	2,462	46,930	16,259	30,671	Urban	Rajpur Sonarpur (M)	801746	
428	229	199	8,197	2,787	5,410	Urban	Baruipur (M)	801747	
191	135	56	3,341	1,182	2,159	Urban	Diamond Harbour (M)	801748	
326	215	111	3,087	1,112	1,975	Urban	Jaynagar Mazilpur (M)	801749	

Primary Census Abstract for Scheduled Tribes (ST)

PRIMARY CENSUS ABSTRACT

Location code number	District/ CD Block/ Town	Total/ Rural/ Urban	Number of households with ST as head	Total population (including institutional and houseless population)			Population in the age-group 0-6		
				Persons	Males	Females	Persons	Males	Females
				1	2	3	4	5	6
South Twenty Four Parganas - District		Total	21,393	96,976	49,195	47,781	13,271	6,828	6,443
		Rural	19,654	89,889	45,554	44,335	12,416	6,385	6,031
		Urban	1,739	7,087	3,641	3,446	855	443	412
0259	Thakurpukur Mahestola	Total	114	505	262	243	53	27	26
		Rural	77	312	167	145	25	15	10
		Urban	37	193	95	98	28	12	16
0260	Budge Budge - I	Total	44	170	82	88	25	14	11
		Rural	37	135	66	69	20	11	9
		Urban	7	35	16	19	5	3	2
0261	Budge Budge - II	Total	56	262	119	143	25	15	10
		Rural	52	251	113	138	25	15	10
		Urban	4	11	6	5	-	-	-
0262	Bishnupur - I	Total	25	100	48	52	10	5	5
		Rural	22	85	42	43	9	4	5
		Urban	3	15	6	9	1	1	-
0263	Bishnupur - II	Total	19	87	43	44	11	4	7
		Rural	16	68	34	34	9	3	6
		Urban	3	19	9	10	2	1	1
0264	Sonarpur	Total	688	3,069	1,570	1,499	349	194	155
		Rural	657	2,950	1,510	1,440	337	188	149
		Urban	31	119	60	59	12	6	6
0265	Bhangar - I	Total	733	3,133	1,591	1,542	423	214	209
		Rural	726	3,101	1,578	1,523	419	212	207
		Urban	7	32	13	19	4	2	2
0266	Bhangar - II	Total	452	1,892	924	968	268	125	143
		Rural	452	1,892	924	968	268	125	143
		Urban	-	-	-	-	-	-	-
0267	Canning - I	Total	792	3,710	1,891	1,819	522	272	250
		Rural	690	3,264	1,661	1,603	476	245	231
		Urban	102	446	230	216	46	27	19
0268	Canning - II	Total	3,198	14,910	7,544	7,366	2,230	1,151	1,079
		Rural	3,198	14,910	7,544	7,366	2,230	1,151	1,079
		Urban	-	-	-	-	-	-	-
0269	Baruipur	Total	314	1,145	627	518	135	68	67
		Rural	282	994	549	445	112	55	57
		Urban	32	151	78	73	23	13	10
0270	Magrahat - II	Total	60	159	83	76	12	3	9
		Rural	15	52	26	26	7	3	4
		Urban	45	107	57	50	5	-	5
0271	Magrahat - I	Total	45	172	86	86	25	14	11
		Rural	26	97	49	48	17	10	7
		Urban	19	75	37	38	8	4	4
0272	Falta	Total	18	87	46	41	9	4	5
		Rural	11	63	30	33	7	3	4
		Urban	7	24	16	8	2	1	1
0273	Diamond Harbour - I	Total	2	12	8	4	1	-	1
		Rural	1	11	7	4	1	-	1
		Urban	1	1	1	-	-	-	-
0274	Diamond Harbour - II	Total	17	79	44	35	10	7	3
		Rural	17	79	44	35	10	7	3
		Urban	-	-	-	-	-	-	-
0275	Kulpi	Total	96	315	150	165	69	36	33
		Rural	95	313	149	164	69	36	33
		Urban	1	2	1	1	-	-	-

PRIMARY CENSUS ABSTRACT

FOR SCHEDULED TRIBES

Literates			Illiterates			Total workers			Total/ Rural/	District/ CD Block/ Town
Persons	Males	Females	Persons	Males	Females	Persons	Males	Females	Urban	
11	12	13	14	15	16	17	18	19	3	2
49,986	29,245	20,741	46,990	19,950	27,040	41,518	28,012	13,506	Total	South Twenty Four Parganas - District
45,426	26,785	18,641	44,463	18,769	25,694	38,371	25,885	12,486	Rural	
4,560	2,460	2,100	2,527	1,181	1,346	3,147	2,127	1,020	Urban	
393	215	178	112	47	65	194	142	52	Total	Thakurpukur
243	135	108	69	32	37	132	102	30	Rural	Mahestola
150	80	70	43	15	28	62	40	22	Urban	
46	21	25	124	61	63	107	58	49	Total	Budge Budge - I
28	14	14	107	52	55	93	49	44	Rural	
18	7	11	17	9	8	14	9	5	Urban	
143	75	68	119	44	75	85	67	18	Total	Budge Budge - II
134	69	65	117	44	73	79	62	17	Rural	
9	6	3	2	-	2	6	5	1	Urban	
66	36	30	34	12	22	40	32	8	Total	Bishnupur - I
54	31	23	31	11	20	34	30	4	Rural	
12	5	7	3	1	2	6	2	4	Urban	
59	32	27	28	11	17	30	24	6	Total	Bishnupur - II
46	25	21	22	9	13	27	21	6	Rural	
13	7	6	6	2	4	3	3	-	Urban	
1,870	1,044	826	1,199	526	673	1,541	917	624	Total	Sonarpur
1,803	1,005	798	1,147	505	642	1,485	878	607	Rural	
67	39	28	52	21	31	56	39	17	Urban	
1,447	895	552	1,686	696	990	1,263	882	381	Total	Bhangar - I
1,424	887	537	1,677	691	986	1,253	875	378	Rural	
23	8	15	9	5	4	10	7	3	Urban	
1,014	576	438	878	348	530	773	549	224	Total	Bhangar - II
1,014	576	438	878	348	530	773	549	224	Rural	
-	-	-	-	-	-	-	-	-	Urban	
1,980	1,142	838	1,730	749	981	1,328	1,077	251	Total	Canning - I
1,680	982	698	1,584	679	905	1,166	950	216	Rural	
300	160	140	146	70	76	162	127	35	Urban	
6,326	3,752	2,574	8,584	3,792	4,792	6,116	4,104	2,012	Total	Canning - II
6,326	3,752	2,574	8,584	3,792	4,792	6,116	4,104	2,012	Rural	
-	-	-	-	-	-	-	-	-	Urban	
690	429	261	455	198	257	522	398	124	Total	Baruipur
586	371	215	408	178	230	470	358	112	Rural	
104	58	46	47	20	27	52	40	12	Urban	
48	29	19	111	54	57	97	68	29	Total	Magrahat - II
26	16	10	26	10	16	24	19	5	Rural	
22	13	9	85	44	41	73	49	24	Urban	
86	46	40	86	40	46	52	46	6	Total	Magrahat - I
59	29	30	38	20	18	30	27	3	Rural	
27	17	10	48	20	28	22	19	3	Urban	
65	40	25	22	6	16	29	26	3	Total	Falta
44	25	19	19	5	14	17	15	2	Rural	
21	15	6	3	1	2	12	11	1	Urban	
10	7	3	2	1	1	3	3	-	Total	Diamond Harbour - I
10	7	3	1	-	1	2	2	-	Rural	
-	-	-	1	1	-	1	1	-	Urban	
42	24	18	37	20	17	43	28	15	Total	Diamond Harbour - II
42	24	18	37	20	17	43	28	15	Rural	
-	-	-	-	-	-	-	-	-	Urban	
56	30	26	259	120	139	157	88	69	Total	Kulpi
54	29	25	259	120	139	155	87	68	Rural	
2	1	1	-	-	-	2	1	1	Urban	

PRIMARY CENSUS ABSTRACT

Location code number	District/ CD Block/ Town	Total/ Rural/ Urban	Industrial category								
			Main workers			Cultivators			Agricultural labourers		
			Persons	Males	Females	Persons	Males	Females	Persons	Males	Females
1	2	3	20	21	22	23	24	25	26	27	28
343	South Twenty Four Parganas - District	Total	20,278	16,432	3,846	3,737	3,200	537	9,864	8,326	1,538
		Rural	18,150	14,810	3,340	3,723	3,193	530	9,844	8,308	1,536
		Urban	2,128	1,622	506	14	7	7	20	18	2
0259	Thakurpukur Mahestola	Total	183	138	45	5	2	3	2	2	-
		Rural	129	101	28	5	2	3	2	2	-
		Urban	54	37	17	-	-	-	-	-	-
0260	Budge Budge - I	Total	16	13	3	1	1	-	4	3	1
		Rural	6	5	1	1	1	-	1	-	1
		Urban	10	8	2	-	-	-	3	3	-
0261	Budge Budge - II	Total	51	40	11	-	-	-	39	32	7
		Rural	48	37	11	-	-	-	39	32	7
		Urban	3	3	-	-	-	-	-	-	-
0262	Bishnupur - I	Total	32	27	5	4	4	-	6	6	-
		Rural	27	25	2	4	4	-	6	6	-
		Urban	5	2	3	-	-	-	-	-	-
0263	Bishnupur - II	Total	28	23	5	6	6	-	5	5	-
		Rural	25	20	5	5	5	-	5	5	-
		Urban	3	3	-	1	1	-	-	-	-
0264	Sonarpur	Total	961	665	296	405	231	174	156	134	22
		Rural	914	631	283	402	230	172	156	134	22
		Urban	47	34	13	3	1	2	-	-	-
0265	Bhangar - I	Total	1,014	729	285	134	113	21	711	492	219
		Rural	1,004	722	282	132	111	21	711	492	219
		Urban	10	7	3	2	2	-	-	-	-
0266	Bhangar - II	Total	572	429	143	80	75	5	291	213	78
		Rural	572	429	143	80	75	5	291	213	78
		Urban	-	-	-	-	-	-	-	-	-
0267	Canning - I	Total	951	810	141	287	251	36	241	209	32
		Rural	811	694	117	287	251	36	238	206	32
		Urban	140	116	24	-	-	-	3	3	-
0268	Canning - II	Total	2,210	1,865	345	298	276	22	1,556	1,316	240
		Rural	2,210	1,865	345	298	276	22	1,556	1,316	240
		Urban	-	-	-	-	-	-	-	-	-
0269	Baruipur	Total	358	320	38	72	70	2	169	158	11
		Rural	321	287	34	72	70	2	168	157	11
		Urban	37	33	4	-	-	-	1	1	-
0270	Magrahat - II	Total	93	67	26	2	-	2	7	7	-
		Rural	21	19	2	-	-	-	7	7	-
		Urban	72	48	24	2	-	2	-	-	-
0271	Magrahat - I	Total	30	28	2	1	1	-	-	-	-
		Rural	11	10	1	1	1	-	-	-	-
		Urban	19	18	1	-	-	-	-	-	-
0272	Falta	Total	21	19	2	2	1	1	-	-	-
		Rural	15	14	1	2	1	1	-	-	-
		Urban	6	5	1	-	-	-	-	-	-
0273	Diamond Harbour - I	Total	3	3	-	-	-	-	-	-	-
		Rural	2	2	-	-	-	-	-	-	-
		Urban	1	1	-	-	-	-	-	-	-
0274	Diamond Harbour - II	Total	26	18	8	-	-	-	2	1	1
		Rural	26	18	8	-	-	-	2	1	1
		Urban	-	-	-	-	-	-	-	-	-
0275	Kulpi	Total	149	82	67	5	5	-	5	5	-
		Rural	148	82	66	5	5	-	5	5	-
		Urban	1	-	1	-	-	-	-	-	-

PRIMARY CENSUS ABSTRACT

FOR SCHEDULED TRIBES

of main workers

Household industry workers			Other workers			Marginal workers			Total/ Rural/ Urban	District/ CD Block/ Town
Persons	Males	Females	Persons	Males	Females	Persons	Males	Females	3	2
29	30	31	32	33	34	35	36	37		
343	225	118	6,334	4,681	1,653	21,240	11,580	9,660	Total	South Twenty Four Parganas - District
284	180	104	4,299	3,129	1,170	20,221	11,075	9,146	Rural	
59	45	14	2,035	1,552	483	1,019	505	514	Urban	
-	-	-	176	134	42	11	4	7	Total	Thakurpukur Mahestola
-	-	-	122	97	25	3	1	2	Rural	
-	-	-	54	37	17	8	3	5	Urban	
-	-	-	11	9	2	91	45	46	Total	Budge Budge - I
-	-	-	4	4	-	87	44	43	Rural	
-	-	-	7	5	2	4	1	3	Urban	
1	1	-	11	7	4	34	27	7	Total	Budge Budge - II
1	1	-	8	4	4	31	25	6	Rural	
-	-	-	3	3	-	3	2	1	Urban	
-	-	-	22	17	5	8	5	3	Total	Bishnupur - I
-	-	-	17	15	2	7	5	2	Rural	
-	-	-	5	2	3	1	-	1	Urban	
2	1	1	15	11	4	2	1	1	Total	Bishnupur - II
2	1	1	13	9	4	2	1	1	Rural	
-	-	-	2	2	-	-	-	-	Urban	
10	5	5	390	295	95	580	252	328	Total	Sonarpur
10	5	5	346	262	84	571	247	324	Rural	
-	-	-	44	33	11	9	5	4	Urban	
2	2	-	167	122	45	249	153	96	Total	Bhangar - I
2	2	-	159	117	42	249	153	96	Rural	
-	-	-	8	5	3	-	-	-	Urban	
7	7	-	194	134	60	201	120	81	Total	Bhangar - II
7	7	-	194	134	60	201	120	81	Rural	
-	-	-	-	-	-	-	-	-	Urban	
2	2	-	421	348	73	377	267	110	Total	Canning - I
2	2	-	284	235	49	355	256	99	Rural	
-	-	-	137	113	24	22	11	11	Urban	
46	39	7	310	234	76	3,906	2,239	1,667	Total	Canning - II
46	39	7	310	234	76	3,906	2,239	1,667	Rural	
-	-	-	-	-	-	-	-	-	Urban	
12	6	6	105	86	19	164	78	86	Total	Baruipur
12	6	6	69	54	15	149	71	78	Rural	
-	-	-	36	32	4	15	7	8	Urban	
5	5	-	79	55	24	4	1	3	Total	Magrahat - II
5	5	-	9	7	2	3	-	3	Rural	
-	-	-	70	48	22	1	1	-	Urban	
20	18	2	9	9	-	22	18	4	Total	Magrahat - I
2	1	1	8	8	-	19	17	2	Rural	
18	17	1	1	1	-	3	1	2	Urban	
-	-	-	19	18	1	8	7	1	Total	Falta
-	-	-	13	13	-	2	1	1	Rural	
-	-	-	6	5	1	6	6	-	Urban	
-	-	-	3	3	-	-	-	-	Total	Diamond Harbour - I
-	-	-	2	2	-	-	-	-	Rural	
-	-	-	1	1	-	-	-	-	Urban	
-	-	-	24	17	7	17	10	7	Total	Diamond Harbour - II
-	-	-	24	17	7	17	10	7	Rural	
-	-	-	-	-	-	-	-	-	Urban	
-	-	-	139	72	67	8	6	2	Total	Kulpi
-	-	-	138	72	66	7	5	2	Rural	
-	-	-	1	-	1	1	1	-	Urban	

PRIMARY CENSUS ABSTRACT

Location code number	District/ CD Block/ Town	Total/ Rural/ Urban	Industrial category of								
			Cultivators			Agricultural labourers			Household industry workers		
			Persons	Males	Females	Persons	Males	Females	Persons	Males	Females
1	2	3	38	39	40	41	42	43	44	45	46
343	South Twenty Four Parganas - District	Total	1,285	777	508	15,314	8,653	6,661	682	175	507
		Rural	1,266	768	498	15,285	8,629	6,656	646	161	485
		Urban	19	9	10	29	24	5	36	14	22
0259	Thakurpukur Mahestola	Total	-	-	-	-	-	-	-	-	-
		Rural	-	-	-	-	-	-	-	-	-
		Urban	-	-	-	-	-	-	-	-	-
0260	Budge Budge - I	Total	-	-	-	4	2	2	4	1	3
		Rural	-	-	-	4	2	2	-	-	-
		Urban	-	-	-	-	-	-	4	1	3
0261	Budge Budge - II	Total	-	-	-	3	3	-	10	8	2
		Rural	-	-	-	3	3	-	10	8	2
		Urban	-	-	-	-	-	-	-	-	-
0262	Bishnupur - I	Total	-	-	-	6	4	2	-	-	-
		Rural	-	-	-	6	4	2	-	-	-
		Urban	-	-	-	-	-	-	-	-	-
0263	Bishnupur - II	Total	-	-	-	-	-	-	-	-	-
		Rural	-	-	-	-	-	-	-	-	-
		Urban	-	-	-	-	-	-	-	-	-
0264	Sonarpur	Total	102	54	48	333	122	211	12	3	9
		Rural	102	54	48	332	121	211	11	2	9
		Urban	-	-	-	1	1	-	1	1	-
0265	Bhangar - I	Total	5	3	2	136	72	64	2	-	2
		Rural	5	3	2	136	72	64	2	-	2
		Urban	-	-	-	-	-	-	-	-	-
0266	Bhangar - II	Total	9	4	5	155	96	59	3	2	1
		Rural	9	4	5	155	96	59	3	2	1
		Urban	-	-	-	-	-	-	-	-	-
0267	Canning - I	Total	19	16	3	201	147	54	9	4	5
		Rural	17	15	2	194	142	52	8	3	5
		Urban	2	1	1	7	5	2	1	1	-
0268	Canning - II	Total	121	94	27	3,495	2,052	1,443	65	19	46
		Rural	121	94	27	3,495	2,052	1,443	65	19	46
		Urban	-	-	-	-	-	-	-	-	-
0269	Baruipur	Total	25	3	22	97	54	43	4	1	3
		Rural	25	3	22	96	53	43	2	-	2
		Urban	-	-	-	1	1	-	2	1	1
0270	Magrahat - II	Total	-	-	-	1	1	-	3	-	3
		Rural	-	-	-	-	-	-	3	-	3
		Urban	-	-	-	1	1	-	-	-	-
0271	Magrahat - I	Total	1	1	-	2	2	-	8	5	3
		Rural	1	1	-	1	1	-	7	5	2
		Urban	-	-	-	1	1	-	1	-	1
0272	Falta	Total	-	-	-	2	2	-	-	-	-
		Rural	-	-	-	1	1	-	-	-	-
		Urban	-	-	-	1	1	-	-	-	-
0273	Diamond Harbour - I	Total	-	-	-	-	-	-	-	-	-
		Rural	-	-	-	-	-	-	-	-	-
		Urban	-	-	-	-	-	-	-	-	-
0274	Diamond Harbour - II	Total	-	-	-	4	3	1	-	-	-
		Rural	-	-	-	4	3	1	-	-	-
		Urban	-	-	-	-	-	-	-	-	-
0275	Kulpi	Total	-	-	-	8	6	2	-	-	-
		Rural	-	-	-	7	5	2	-	-	-
		Urban	-	-	-	1	1	-	-	-	-

PRIMARY CENSUS ABSTRACT

FOR SCHEDULED TRIBES

marginal workers						Total/ Rural/ Urban	District/ CD Block/ Town	Location code number
Other workers			Non-workers					
Persons	Males	Females	Persons	Males	Females			
47	48	49	50	51	52	3	2	1
						Total	South Twenty Four Parganas - District	343
3,959	1,975	1,984	55,458	21,183	34,275	Total		
3,024	1,517	1,507	51,518	19,669	31,849	Rural		
935	458	477	3,940	1,514	2,426	Urban		
11	4	7	311	120	191	Total	Thakurpukur Mahestola	0259
3	1	2	180	65	115	Rural		
8	3	5	131	55	76	Urban		
83	42	41	63	24	39	Total	Budge Budge - I	0260
83	42	41	42	17	25	Rural		
-	-	-	21	7	14	Urban		
21	16	5	177	52	125	Total	Budge Budge - II	0261
18	14	4	172	51	121	Rural		
3	2	1	5	1	4	Urban		
2	1	1	60	16	44	Total	Bishnupur - I	0262
1	1	-	51	12	39	Rural		
1	-	1	9	4	5	Urban		
2	1	1	57	19	38	Total	Bishnupur - II	0263
2	1	1	41	13	28	Rural		
-	-	-	16	6	10	Urban		
133	73	60	1,528	653	875	Total	Sonarpur	0264
126	70	56	1,465	632	833	Rural		
7	3	4	63	21	42	Urban		
106	78	28	1,870	709	1,161	Total	Bhangar - I	0265
106	78	28	1,848	703	1,145	Rural		
-	-	-	22	6	16	Urban		
34	18	16	1,119	375	744	Total	Bhangar - II	0266
34	18	16	1,119	375	744	Rural		
-	-	-	-	-	-	Urban		
148	100	48	2,382	814	1,568	Total	Canning - I	0267
136	96	40	2,098	711	1,387	Rural		
12	4	8	284	103	181	Urban		
225	74	151	8,794	3,440	5,354	Total	Canning - II	0268
225	74	151	8,794	3,440	5,354	Rural		
-	-	-	-	-	-	Urban		
38	20	18	623	229	394	Total	Baruipur	0269
26	15	11	524	191	333	Rural		
12	5	7	99	38	61	Urban		
-	-	-	62	15	47	Total	Magrahat - II	0270
-	-	-	28	7	21	Rural		
-	-	-	34	8	26	Urban		
11	10	1	120	40	80	Total	Magrahat - I	0271
10	10	-	67	22	45	Rural		
1	-	1	53	18	35	Urban		
6	5	1	58	20	38	Total	Falta	0272
1	-	1	46	15	31	Rural		
5	5	-	12	5	7	Urban		
-	-	-	9	5	4	Total	Diamond Harbour - I	0273
-	-	-	9	5	4	Rural		
-	-	-	-	-	-	Urban		
13	7	6	36	16	20	Total	Diamond Harbour - II	0274
13	7	6	36	16	20	Rural		
-	-	-	-	-	-	Urban		
-	-	-	158	62	96	Total	Kulpi	0275
-	-	-	158	62	96	Rural		
-	-	-	-	-	-	Urban		

PRIMARY CENSUS ABSTRACT

Location code number	District/ CD Block/ Town	Total/ Rural/ Urban	Number of households with ST as head	Total population (including institutional and houseless population)			Population in the age-group 0-6			
				Persons	Males	Females	Persons	Males	Females	
				5	6	7	8	9	10	
0276	Mandirbazar	Total	7	31	16	15	4	3	1	
		Rural	6	28	14	14	4	3	1	
		Urban	1	3	2	1	-	-	-	
0277	Mathurapur - I	Total	120	496	244	252	63	34	29	
		Rural	120	495	244	251	63	34	29	
		Urban	-	1	-	1	-	-	-	
0278	Jaynagar - I	Total	16	80	44	36	11	9	2	
		Rural	10	53	27	26	8	6	2	
		Urban	6	27	17	10	3	3	-	
0279	Jaynagar - II	Total	221	1,046	553	493	130	66	64	
		Rural	220	1,044	551	493	130	66	64	
		Urban	1	2	2	-	-	-	-	
0280	Kultali	Total	1,153	5,672	2,902	2,770	875	464	411	
		Rural	1,153	5,672	2,902	2,770	875	464	411	
		Urban	-	-	-	-	-	-	-	
0281	Basanti	Total	4,322	20,060	10,190	9,870	2,790	1,452	1,338	
		Rural	4,297	19,963	10,136	9,827	2,778	1,447	1,331	
		Urban	25	97	54	43	12	5	7	
0282	Gosaba	Total	5,124	23,343	11,766	11,577	3,035	1,523	1,512	
		Rural	5,124	23,343	11,766	11,577	3,035	1,523	1,512	
		Urban	-	-	-	-	-	-	-	
0283	Mathurapur - II	Total	1,007	4,643	2,375	2,268	600	310	290	
		Rural	1,007	4,643	2,375	2,268	600	310	290	
		Urban	-	-	-	-	-	-	-	
0284	Kakdwip	Total	413	1,836	907	929	217	107	110	
		Rural	413	1,836	907	929	217	107	110	
		Urban	-	-	-	-	-	-	-	
0285	Sagar	Total	175	854	452	402	113	57	56	
		Rural	175	854	452	402	113	57	56	
		Urban	-	-	-	-	-	-	-	
0286	Namkhana	Total	162	741	358	383	94	43	51	
		Rural	162	741	358	383	94	43	51	
		Urban	-	-	-	-	-	-	-	
0287	Patharpratima	Total	593	2,640	1,329	1,311	458	242	216	
		Rural	593	2,640	1,329	1,311	458	242	216	
		Urban	-	-	-	-	-	-	-	
URBAN										
333295	Joka (CT)	Urban	11	42	19	23	10	2	8	
333296	Chata Kalikapur (CT)	Urban	-	3	-	3	1	-	1	
333298	Rameswarpur (CT)	Urban	-	2	-	2	-	-	-	
333300	Hanspukuria (CT)	Urban	1	3	1	2	1	-	1	
333301	Kalua (CT)	Urban	21	104	52	52	8	4	4	
333302	Ramchandrapur (CT)	Urban	4	39	23	16	8	6	2	
333317	Uttar Raypur (CT)	Urban	1	3	2	1	1	1	-	
333319	Buita (CT)	Urban	2	11	6	5	1	1	-	
333321	Abhirampur (CT)	Urban	1	2	2	-	-	-	-	
333322	Nischintapur (CT)	Urban	1	4	1	3	-	-	-	
333323	Birlapur (CT)	Urban	2	15	5	10	3	1	2	
333386	Chak Alampur (CT)	Urban	1	3	2	1	-	-	-	
333387	Bowali (CT)	Urban	2	6	3	3	-	-	-	
333388	Dakshin Raypur (CT)	Urban	1	2	1	1	-	-	-	
333475	Daulatpur (CT)	Urban	2	9	2	7	1	1	-	
333477	Bishnupur (CT)	Urban	1	6	4	2	-	-	-	
333532	Nahazari (CT)	Urban	1	6	3	3	2	1	1	
333535	Bora Gagangohalia (CT)	Urban	1	6	4	2	-	-	-	
333537	Barkalikapur (CT)	Urban	-	1	-	1	-	-	-	

PRIMARY CENSUS ABSTRACT

FOR SCHEDULED TRIBES

Literates			Illiterates			Total workers			Total/ Rural/	District/ CD Block/ Town
Persons	Males	Females	Persons	Males	Females	Persons	Males	Females	Urban	
11	12	13	14	15	16	17	18	19	3	2
21	12	9	10	4	6	9	8	1	Total	Mandirbazar
18	10	8	10	4	6	8	7	1	Rural	
3	2	1	-	-	-	1	1	-	Urban	
288	158	130	208	86	122	248	143	105	Total	Mathurapur - I
287	158	129	208	86	122	248	143	105	Rural	
1	-	1	-	-	-	-	-	-	Urban	
44	22	22	36	22	14	29	21	8	Total	Jaynagar - I
22	10	12	31	17	14	22	16	6	Rural	
22	12	10	5	5	-	7	5	2	Urban	
538	332	206	508	221	287	435	307	128	Total	Jaynagar - II
536	330	206	508	221	287	433	305	128	Rural	
2	2	-	-	-	-	2	2	-	Urban	
2,526	1,574	952	3,146	1,328	1,818	2,013	1,523	490	Total	Kultali
2,526	1,574	952	3,146	1,328	1,818	2,013	1,523	490	Rural	
-	-	-	-	-	-	-	-	-	Urban	
9,607	5,767	3,840	10,453	4,423	6,030	8,816	5,862	2,954	Total	Basanti
9,555	5,730	3,825	10,408	4,406	6,002	8,758	5,828	2,930	Rural	
52	37	15	45	17	28	58	34	24	Urban	
12,850	7,529	5,321	10,493	4,237	6,256	10,571	6,806	3,765	Total	Gosaba
12,850	7,529	5,321	10,493	4,237	6,256	10,571	6,806	3,765	Rural	
-	-	-	-	-	-	-	-	-	Urban	
2,878	1,664	1,214	1,765	711	1,054	1,599	1,320	279	Total	Mathurapur - II
2,878	1,664	1,214	1,765	711	1,054	1,599	1,320	279	Rural	
-	-	-	-	-	-	-	-	-	Urban	
1,067	603	464	769	304	465	750	538	212	Total	Kakdwip
1,067	603	464	769	304	465	750	538	212	Rural	
-	-	-	-	-	-	-	-	-	Urban	
492	291	201	362	161	201	390	256	134	Total	Sagar
492	291	201	362	161	201	390	256	134	Rural	
-	-	-	-	-	-	-	-	-	Urban	
486	267	219	255	91	164	243	192	51	Total	Namkhana
486	267	219	255	91	164	243	192	51	Rural	
-	-	-	-	-	-	-	-	-	Urban	
1,136	642	494	1,504	687	817	1,437	795	642	Total	Patharpratima
1,136	642	494	1,504	687	817	1,437	795	642	Rural	
-	-	-	-	-	-	-	-	-	Urban	
URBAN										
31	17	14	11	2	9	15	10	5	Urban	Joka (CT)
2	-	2	1	-	1	-	-	-	Urban	Chata Kalikapur (CT)
2	-	2	-	-	-	-	-	-	Urban	Rameswarpur (CT)
2	1	1	1	-	1	1	1	-	Urban	Hanspukuria (CT)
84	46	38	20	6	14	41	26	15	Urban	Kalua (CT)
29	16	13	10	7	3	5	3	2	Urban	Ramchandrapur (CT)
2	1	1	1	1	-	2	1	1	Urban	Uttar Raypur (CT)
7	3	4	4	3	1	3	3	-	Urban	Buita (CT)
2	2	-	-	-	-	1	1	-	Urban	Abhirampur (CT)
3	1	2	1	-	1	1	1	-	Urban	Nischintapur (CT)
4	-	4	11	5	6	7	3	4	Urban	Birlapur (CT)
3	2	1	-	-	-	1	1	-	Urban	Chak Alampur (CT)
5	3	2	1	-	1	3	3	-	Urban	Bowali (CT)
1	1	-	1	-	1	2	1	1	Urban	Dakshin Raypur (CT)
7	1	6	2	1	1	4	-	4	Urban	Daulatpur (CT)
5	4	1	1	-	1	2	2	-	Urban	Bishnupur (CT)
1	1	-	5	2	3	1	1	-	Urban	Nahazari (CT)
5	4	1	1	-	1	1	1	-	Urban	Bora Gagangohalia (CT)
1	-	1	-	-	-	-	-	-	Urban	Barkalikapur (CT)

PRIMARY CENSUS ABSTRACT

Location code number	District/ CD Block/ Town	Total/ Rural/ Urban	Industrial category									
			Main workers			Cultivators			Agricultural labourers			
			Persons	Males	Females	Persons	Males	Females	Persons	Males	Females	
1	2	3	20	21	22	23	24	25	26	27	28	
0276	Mandirbazar	Total	9	8	1	-	-	-	-	-	-	
		Rural	8	7	1	-	-	-	-	-	-	
		Urban	1	1	-	-	-	-	-	-	-	
0277	Mathurapur - I	Total	61	50	11	24	22	2	15	13	2	
		Rural	61	50	11	24	22	2	15	13	2	
		Urban	-	-	-	-	-	-	-	-	-	-
0278	Jaynagar - I	Total	20	16	4	1	-	1	3	3	-	
		Rural	14	11	3	-	-	-	1	1	-	
		Urban	6	5	1	1	-	1	2	2	-	
0279	Jaynagar - II	Total	192	177	15	43	42	1	106	104	2	
		Rural	190	175	15	43	42	1	106	104	2	
		Urban	2	2	-	-	-	-	-	-	-	-
0280	Kultali	Total	859	756	103	167	160	7	432	395	37	
		Rural	859	756	103	167	160	7	432	395	37	
		Urban	-	-	-	-	-	-	-	-	-	-
0281	Basanti	Total	3,968	3,296	672	829	758	71	2,385	1,973	412	
		Rural	3,943	3,277	666	828	757	71	2,385	1,973	412	
		Urban	25	19	6	1	1	-	-	-	-	-
0282	Gosaba	Total	4,695	3,827	868	936	807	129	2,798	2,428	370	
		Rural	4,695	3,827	868	936	807	129	2,798	2,428	370	
		Urban	-	-	-	-	-	-	-	-	-	-
0283	Mathurapur - II	Total	886	795	91	153	135	18	491	462	29	
		Rural	886	795	91	153	135	18	491	462	29	
		Urban	-	-	-	-	-	-	-	-	-	-
0284	Kakdwip	Total	260	231	29	66	62	4	94	89	5	
		Rural	260	231	29	66	62	4	94	89	5	
		Urban	-	-	-	-	-	-	-	-	-	-
0285	Sagar	Total	254	187	67	76	62	14	77	59	18	
		Rural	254	187	67	76	62	14	77	59	18	
		Urban	-	-	-	-	-	-	-	-	-	-
0286	Namkhana	Total	173	149	24	49	45	4	66	59	7	
		Rural	173	149	24	49	45	4	66	59	7	
		Urban	-	-	-	-	-	-	-	-	-	-
0287	Patharpratima	Total	517	384	133	87	69	18	192	149	43	
		Rural	517	384	133	87	69	18	192	149	43	
		Urban	-	-	-	-	-	-	-	-	-	-
URBAN												
333295	Joka (CT)	Urban	14	10	4	-	-	-	-	-	-	-
333296	Chata Kalikapur (CT)	Urban	-	-	-	-	-	-	-	-	-	-
333298	Rameswarpur (CT)	Urban	-	-	-	-	-	-	-	-	-	-
333300	Hanspukuria (CT)	Urban	1	1	-	-	-	-	-	-	-	-
333301	Kalua (CT)	Urban	34	23	11	-	-	-	-	-	-	-
333302	Ramchandrapur (CT)	Urban	5	3	2	-	-	-	-	-	-	-
333317	Uttar Raypur (CT)	Urban	1	1	-	-	-	-	-	-	-	-
333319	Buita (CT)	Urban	3	3	-	-	-	-	3	3	-	-
333321	Abhirampur (CT)	Urban	1	1	-	-	-	-	-	-	-	-
333322	Nischintapur (CT)	Urban	1	1	-	-	-	-	-	-	-	-
333323	Birlapur (CT)	Urban	4	2	2	-	-	-	-	-	-	-
333386	Chak Alampur (CT)	Urban	-	-	-	-	-	-	-	-	-	-
333387	Bowali (CT)	Urban	2	2	-	-	-	-	-	-	-	-
333388	Dakshin Raypur (CT)	Urban	1	1	-	-	-	-	-	-	-	-
333475	Daulatpur (CT)	Urban	3	-	3	-	-	-	-	-	-	-
333477	Bishnupur (CT)	Urban	2	2	-	-	-	-	-	-	-	-
333532	Nahazari (CT)	Urban	1	1	-	1	1	-	-	-	-	-
333535	Bora Gagangohalia (CT)	Urban	1	1	-	-	-	-	-	-	-	-
333537	Barkalikapur (CT)	Urban	-	-	-	-	-	-	-	-	-	-

PRIMARY CENSUS ABSTRACT

FOR SCHEDULED TRIBES

of main workers

Household industry workers			Other workers			Marginal workers			Total/ Rural/	District/ CD Block/ Town
Persons	Males	Females	Persons	Males	Females	Persons	Males	Females	Urban	
29	30	31	32	33	34	35	36	37	3	2
-	-	-	9	8	1	-	-	-	Total	Mandirbazar
-	-	-	8	7	1	-	-	-	Rural	
-	-	-	1	1	-	-	-	-	Urban	
-	-	-	22	15	7	187	93	94	Total	Mathurapur - I
-	-	-	22	15	7	187	93	94	Rural	
-	-	-	-	-	-	-	-	-	Urban	
2	2	-	14	11	3	9	5	4	Total	Jaynagar - I
2	2	-	11	8	3	8	5	3	Rural	
-	-	-	3	3	-	1	-	1	Urban	
8	4	4	35	27	8	243	130	113	Total	Jaynagar - II
7	3	4	34	26	8	243	130	113	Rural	
1	1	-	1	1	-	-	-	-	Urban	
12	8	4	248	193	55	1,154	767	387	Total	Kultali
12	8	4	248	193	55	1,154	767	387	Rural	
-	-	-	-	-	-	-	-	-	Urban	
89	48	41	665	517	148	4,848	2,566	2,282	Total	Basanti
87	47	40	643	500	143	4,815	2,551	2,264	Rural	
2	1	1	22	17	5	33	15	18	Urban	
54	36	18	907	556	351	5,876	2,979	2,897	Total	Gosaba
54	36	18	907	556	351	5,876	2,979	2,897	Rural	
-	-	-	-	-	-	-	-	-	Urban	
14	8	6	228	190	38	713	525	188	Total	Mathurapur - II
14	8	6	228	190	38	713	525	188	Rural	
-	-	-	-	-	-	-	-	-	Urban	
2	-	2	98	80	18	490	307	183	Total	Kakdwip
2	-	2	98	80	18	490	307	183	Rural	
-	-	-	-	-	-	-	-	-	Urban	
-	-	-	101	66	35	136	69	67	Total	Sagar
-	-	-	101	66	35	136	69	67	Rural	
-	-	-	-	-	-	-	-	-	Urban	
-	-	-	58	45	13	70	43	27	Total	Namkhana
-	-	-	58	45	13	70	43	27	Rural	
-	-	-	-	-	-	-	-	-	Urban	
17	7	10	221	159	62	920	411	509	Total	Patharpratima
17	7	10	221	159	62	920	411	509	Rural	
-	-	-	-	-	-	-	-	-	Urban	
URBAN										
-	-	-	14	10	4	1	-	1	Urban	Joka (CT)
-	-	-	-	-	-	-	-	-	Urban	Chata Kalikapur (CT)
-	-	-	-	-	-	-	-	-	Urban	Rameswarpur (CT)
-	-	-	1	1	-	-	-	-	Urban	Hanspukuria (CT)
-	-	-	34	23	11	7	3	4	Urban	Kalua (CT)
-	-	-	5	3	2	-	-	-	Urban	Ramchandrapur (CT)
-	-	-	1	1	-	1	-	1	Urban	Uttar Raypur (CT)
-	-	-	-	-	-	-	-	-	Urban	Buita (CT)
-	-	-	1	1	-	-	-	-	Urban	Abhirampur (CT)
-	-	-	1	1	-	-	-	-	Urban	Nischintapur (CT)
-	-	-	4	2	2	3	1	2	Urban	Birlapur (CT)
-	-	-	-	-	-	1	1	-	Urban	Chak Alampur (CT)
-	-	-	2	2	-	1	1	-	Urban	Bowali (CT)
-	-	-	1	1	-	1	-	1	Urban	Dakshin Raypur (CT)
-	-	-	3	-	3	1	-	1	Urban	Daulatpur (CT)
-	-	-	2	2	-	-	-	-	Urban	Bishnupur (CT)
-	-	-	-	-	-	-	-	-	Urban	Nahazari (CT)
-	-	-	1	1	-	-	-	-	Urban	Bora Gagangohalia (CT)
-	-	-	-	-	-	-	-	-	Urban	Barkalikapur (CT)

PRIMARY CENSUS ABSTRACT

Location code number	District/ CD Block/ Town	Total/ Rural/ Urban	Industrial category of									
			Cultivators			Agricultural labourers			Household industry workers			
			Persons	Males	Females	Persons	Males	Females	Persons	Males	Females	
1	2	3	38	39	40	41	42	43	44	45	46	
0276	Mandirbazar	Total	-	-	-	-	-	-	-	-	-	-
		Rural	-	-	-	-	-	-	-	-	-	-
		Urban	-	-	-	-	-	-	-	-	-	-
0277	Mathurapur - I	Total	-	-	-	182	91	91	2	-	2	
		Rural	-	-	-	182	91	91	2	-	2	
		Urban	-	-	-	-	-	-	-	-	-	
0278	Jaynagar - I	Total	-	-	-	2	1	1	1	1	-	
		Rural	-	-	-	1	1	-	1	1	-	
		Urban	-	-	-	1	-	1	-	-	-	
0279	Jaynagar - II	Total	7	6	1	207	113	94	16	6	10	
		Rural	7	6	1	207	113	94	16	6	10	
		Urban	-	-	-	-	-	-	-	-	-	
0280	Kultali	Total	92	57	35	870	588	282	25	9	16	
		Rural	92	57	35	870	588	282	25	9	16	
		Urban	-	-	-	-	-	-	-	-	-	
0281	Basanti	Total	216	126	90	4,004	2,228	1,776	266	51	215	
		Rural	216	126	90	4,004	2,228	1,776	265	50	215	
		Urban	-	-	-	-	-	-	1	1	-	
0282	Gosaba	Total	480	305	175	4,144	2,170	1,974	191	49	142	
		Rural	480	305	175	4,144	2,170	1,974	191	49	142	
		Urban	-	-	-	-	-	-	-	-	-	
0283	Mathurapur - II	Total	55	32	23	540	419	121	14	3	11	
		Rural	55	32	23	540	419	121	14	3	11	
		Urban	-	-	-	-	-	-	-	-	-	
0284	Kakdwip	Total	50	27	23	396	268	128	15	2	13	
		Rural	50	27	23	396	268	128	15	2	13	
		Urban	-	-	-	-	-	-	-	-	-	
0285	Sagar	Total	16	7	9	56	29	27	2	1	1	
		Rural	16	7	9	56	29	27	2	1	1	
		Urban	-	-	-	-	-	-	-	-	-	
0286	Namkhana	Total	6	4	2	31	21	10	1	-	1	
		Rural	6	4	2	31	21	10	1	-	1	
		Urban	-	-	-	-	-	-	-	-	-	
0287	Patharpratima	Total	64	30	34	420	146	274	3	1	2	
		Rural	64	30	34	420	146	274	3	1	2	
		Urban	-	-	-	-	-	-	-	-	-	
URBAN												
333295	Joka (CT)	Urban	-	-	-	-	-	-	-	-	-	-
333296	Chata Kalikapur (CT)	Urban	-	-	-	-	-	-	-	-	-	-
333298	Rameswarpur (CT)	Urban	-	-	-	-	-	-	-	-	-	-
333300	Hanspukuria (CT)	Urban	-	-	-	-	-	-	-	-	-	-
333301	Kalua (CT)	Urban	-	-	-	-	-	-	-	-	-	-
333302	Ramchandrapur (CT)	Urban	-	-	-	-	-	-	-	-	-	-
333317	Uttar Raypur (CT)	Urban	-	-	-	-	-	-	1	-	1	-
333319	Buita (CT)	Urban	-	-	-	-	-	-	-	-	-	-
333321	Abhirampur (CT)	Urban	-	-	-	-	-	-	-	-	-	-
333322	Nischintapur (CT)	Urban	-	-	-	-	-	-	-	-	-	-
333323	Birlapur (CT)	Urban	-	-	-	-	-	-	3	1	2	-
333386	Chak Alampur (CT)	Urban	-	-	-	-	-	-	-	-	-	-
333387	Bowali (CT)	Urban	-	-	-	-	-	-	-	-	-	-
333388	Dakshin Raypur (CT)	Urban	-	-	-	-	-	-	-	-	-	-
333475	Daulatpur (CT)	Urban	-	-	-	-	-	-	-	-	-	-
333477	Bishnupur (CT)	Urban	-	-	-	-	-	-	-	-	-	-
333532	Nahazari (CT)	Urban	-	-	-	-	-	-	-	-	-	-
333535	Bora Gagangohalia (CT)	Urban	-	-	-	-	-	-	-	-	-	-
333537	Barkalikapur (CT)	Urban	-	-	-	-	-	-	-	-	-	-

PRIMARY CENSUS ABSTRACT

FOR SCHEDULED TRIBES

marginal workers						Total/ Rural/ Urban	District/ CD Block/ Town	Location code number
Other workers			Non-workers					
Persons	Males	Females	Persons	Males	Females			
47	48	49	50	51	52	3	2	1
-	-	-	22	8	14	Total	Mandirbazar	0276
-	-	-	20	7	13	Rural		
-	-	-	2	1	1	Urban		
3	2	1	248	101	147	Total	Mathurapur - I	0277
3	2	1	247	101	146	Rural		
-	-	-	1	-	1	Urban		
6	3	3	51	23	28	Total	Jaynagar - I	0278
6	3	3	31	11	20	Rural		
-	-	-	20	12	8	Urban		
13	5	8	611	246	365	Total	Jaynagar - II	0279
13	5	8	611	246	365	Rural		
-	-	-	-	-	-	Urban		
167	113	54	3,659	1,379	2,280	Total	Kultali	0280
167	113	54	3,659	1,379	2,280	Rural		
-	-	-	-	-	-	Urban		
362	161	201	11,244	4,328	6,916	Total	Basanti	0281
330	147	183	11,205	4,308	6,897	Rural		
32	14	18	39	20	19	Urban		
1,061	455	606	12,772	4,960	7,812	Total	Gosaba	0282
1,061	455	606	12,772	4,960	7,812	Rural		
-	-	-	-	-	-	Urban		
104	71	33	3,044	1,055	1,989	Total	Mathurapur - II	0283
104	71	33	3,044	1,055	1,989	Rural		
-	-	-	-	-	-	Urban		
29	10	19	1,086	369	717	Total	Kakdwip	0284
29	10	19	1,086	369	717	Rural		
-	-	-	-	-	-	Urban		
62	32	30	464	196	268	Total	Sagar	0285
62	32	30	464	196	268	Rural		
-	-	-	-	-	-	Urban		
32	18	14	498	166	332	Total	Namkhana	0286
32	18	14	498	166	332	Rural		
-	-	-	-	-	-	Urban		
433	234	199	1,203	534	669	Total	Patharpratima	0287
433	234	199	1,203	534	669	Rural		
-	-	-	-	-	-	Urban		
URBAN								
1	-	1	27	9	18	Urban	Joka (CT)	333295
-	-	-	3	-	3	Urban	Chata Kalikapur (CT)	333296
-	-	-	2	-	2	Urban	Rameswarpur (CT)	333298
-	-	-	2	-	2	Urban	Hanspukuria (CT)	333300
7	3	4	63	26	37	Urban	Kalua (CT)	333301
-	-	-	34	20	14	Urban	Ramchandrapur (CT)	333302
-	-	-	1	1	-	Urban	Uttar Raypur (CT)	333317
-	-	-	8	3	5	Urban	Buita (CT)	333319
-	-	-	1	1	-	Urban	Abhirampur (CT)	333321
-	-	-	3	-	3	Urban	Nischintapur (CT)	333322
-	-	-	8	2	6	Urban	Birlapur (CT)	333323
1	1	-	2	1	1	Urban	Chak Alampur (CT)	333386
1	1	-	3	-	3	Urban	Bowali (CT)	333387
1	-	1	-	-	-	Urban	Dakshin Raypur (CT)	333388
1	-	1	5	2	3	Urban	Daulatpur (CT)	333475
-	-	-	4	2	2	Urban	Bishnupur (CT)	333477
-	-	-	5	2	3	Urban	Nahazari (CT)	333532
-	-	-	5	3	2	Urban	Bora Gagangohalia (CT)	333535
-	-	-	1	-	1	Urban	Barkalikapur (CT)	333537

PRIMARY CENSUS ABSTRACT

Location code number	District/ CD Block/ Town	Total/ Rural/ Urban	Number of households with ST as head	Total population (including institutional and houseless population)			Population in the age-group 0-6		
				Persons	Males	Females	Persons	Males	Females
				1	2	3	4	5	6
333540	Amtala (CT)	Urban	1	5	2	3	-	-	-
333541	Kripampur (CT)	Urban	-	1	-	1	-	-	-
333608	Radhanagar (CT)	Urban	3	9	7	2	1	1	-
333610	Ramchandrapur (CT)	Urban	22	87	45	42	8	3	5
333611	Bidyadharpur (CT)	Urban	2	8	3	5	2	1	1
333612	Kalikapur (CT)	Urban	1	5	1	4	-	-	-
333613	Chak Baria (CT)	Urban	-	1	-	1	-	-	-
333614	Sahebpur (CT)	Urban	3	9	4	5	1	1	-
333697	Bhangar Raghunathpur (CT)	Urban	3	11	2	9	2	-	2
333698	Gobindapur (CT)	Urban	4	21	11	10	2	2	-
333812	Kalaria (CT)	Urban	8	29	16	13	4	3	1
333814	Banshra (CT)	Urban	2	4	2	2	-	-	-
333815	Rajapur (CT)	Urban	7	31	14	17	5	4	1
333816	Taldi (CT)	Urban	6	38	25	13	2	1	1
333818	Matla (CT)	Urban	51	219	112	107	26	14	12
333819	Dighirpar (CT)	Urban	28	125	61	64	9	5	4
334008	Petua (CT)	Urban	5	20	10	10	3	1	2
334009	Garia (CT)	Urban	5	21	7	14	2	-	2
334011	Mallikpur (CT)	Urban	1	2	1	1	-	-	-
334012	Hariharpur (CT)	Urban	3	8	5	3	1	1	-
334013	Champahati (CT)	Urban	6	29	15	14	2	1	1
334014	Solgohalia (CT)	Urban	2	8	5	3	2	2	-
334015	Naridana (CT)	Urban	4	16	8	8	3	2	1
334016	Baruipur (P) (CT)	Urban	2	7	6	1	1	1	-
334017	Salipur (P) (CT)	Urban	4	40	21	19	9	5	4
334098	Dhamua (CT)	Urban	1	1	1	-	-	-	-
334099	Shyampur (CT)	Urban	43	104	54	50	5	-	5
334105	Magrahat (CT)	Urban	1	2	2	-	-	-	-
334188	Sirakol (CT)	Urban	-	5	2	3	-	-	-
334189	Uttar Bishnupur (CT)	Urban	18	69	34	35	8	4	4
334194	Kalikapota (CT)	Urban	1	1	1	-	-	-	-
334326	Baneshwarpur (CT)	Urban	7	23	15	8	2	1	1
334327	Chandpala Anantapathpur (CT)	Urban	-	1	1	-	-	-	-
334400	Durganagar (CT)	Urban	1	1	1	-	-	-	-
334672	Berandari Bagaria (CT)	Urban	1	2	1	1	-	-	-
334785	Purba Bishnupur (M) (CT)	Urban	1	3	2	1	-	-	-
334881	Purba Ranaghat (CT)	Urban	-	1	-	1	-	-	-
334952	Raynagar (CT)	Urban	1	4	4	-	2	2	-
334953	Kalikapur Barasat (CT)	Urban	3	15	8	7	1	1	-
334955	Uttarparanij (CT)	Urban	2	8	5	3	-	-	-
335005	Nimpith (CT)	Urban	1	2	2	-	-	-	-
335119	Basanti (CT)	Urban	25	97	54	43	12	5	7
801743	Maheshtala (M)	Urban	467	1,934	976	958	167	87	80
801744	Budge Budge (M)	Urban	23	103	52	51	12	3	9
801745	Pujali (M)	Urban	200	937	511	426	281	153	128
801746	Rajpur Sonarpur (M)	Urban	612	2,340	1,197	1,143	197	95	102
801747	Baruipur (M)	Urban	73	317	157	160	35	23	12
801748	Diamond Harbour (M)	Urban	25	72	34	38	7	2	5
801749	Jaynagar Mazilpur (M)	Urban	7	24	14	10	5	2	3

PRIMARY CENSUS ABSTRACT

FOR SCHEDULED TRIBES

Literates			Illiterates			Total workers			Total/ Rural/	District/ CD Block/ Town
Persons	Males	Females	Persons	Males	Females	Persons	Males	Females	Urban	
11	12	13	14	15	16	17	18	19	3	2
5	2	3	-	-	-	1	1	-	Urban	Amtala (CT)
1	-	1	-	-	-	-	-	-	Urban	Kripampur (CT)
6	5	1	3	2	1	5	5	-	Urban	Radhanagar (CT)
45	29	16	42	16	26	44	29	15	Urban	Ramchandrapur (CT)
3	2	1	5	1	4	2	2	-	Urban	Bidyadharpur (CT)
5	1	4	-	-	-	1	1	-	Urban	Kalikapur (CT)
1	-	1	-	-	-	-	-	-	Urban	Chak Baria (CT)
7	2	5	2	2	-	4	2	2	Urban	Sahebpur (CT)
9	2	7	2	-	2	4	2	2	Urban	Bhangar Raghunathpur (CT)
14	6	8	7	5	2	6	5	1	Urban	Gobindapur (CT)
16	9	7	13	7	6	14	10	4	Urban	Kalaria (CT)
4	2	2	-	-	-	2	1	1	Urban	Banshra (CT)
16	7	9	15	7	8	10	9	1	Urban	Rajapur (CT)
33	23	10	5	2	3	10	7	3	Urban	Taldi (CT)
124	66	58	95	46	49	81	67	14	Urban	Matla (CT)
107	53	54	18	8	10	45	33	12	Urban	Dighirpar (CT)
12	6	6	8	4	4	11	7	4	Urban	Petua (CT)
17	7	10	4	-	4	5	5	-	Urban	Garia (CT)
2	1	1	-	-	-	1	-	1	Urban	Mallikpur (CT)
5	4	1	3	1	2	2	2	-	Urban	Hariharpur (CT)
15	11	4	14	4	10	12	7	5	Urban	Champahati (CT)
5	3	2	3	2	1	1	1	-	Urban	Solghalia (CT)
13	6	7	3	2	1	5	5	-	Urban	Naridana (CT)
5	4	1	2	2	-	3	3	-	Urban	Baruipur (P) (CT)
30	16	14	10	5	5	12	10	2	Urban	Salipur (P) (CT)
1	1	-	-	-	-	1	1	-	Urban	Dhamua (CT)
19	10	9	85	44	41	71	47	24	Urban	Shyampur (CT)
2	2	-	-	-	-	1	1	-	Urban	Magrahat (CT)
5	2	3	-	-	-	1	-	1	Urban	Sirakol (CT)
21	14	7	48	20	28	20	18	2	Urban	Uttar Bishnupur (CT)
1	1	-	-	-	-	1	1	-	Urban	Kalikapota (CT)
20	14	6	3	1	2	11	10	1	Urban	Baneshwarpur (CT)
1	1	-	-	-	-	1	1	-	Urban	Chandpala Anantapathpur (CT)
-	-	-	1	1	-	1	1	-	Urban	Durganagar (CT)
2	1	1	-	-	-	2	1	1	Urban	Berandari Bagaria (CT)
3	2	1	-	-	-	1	1	-	Urban	Purba Bishnupur (M) (CT)
1	-	1	-	-	-	-	-	-	Urban	Purba Ranaghat (CT)
2	2	-	2	2	-	1	1	-	Urban	Raynagar (CT)
14	7	7	1	1	-	1	1	-	Urban	Kalikapur Barasat (CT)
6	3	3	2	2	-	5	3	2	Urban	Uttarparanij (CT)
2	2	-	-	-	-	2	2	-	Urban	Nimpith (CT)
52	37	15	45	17	28	58	34	24	Urban	Basanti (CT)
1,485	776	709	449	200	249	709	542	167	Urban	Maheshtala (M)
85	48	37	18	4	14	28	26	2	Urban	Budge Budge (M)
70	48	22	867	463	404	546	300	246	Urban	Pujali (M)
1,818	984	834	522	213	309	1,144	745	399	Urban	Rajpur Sonarpur (M)
196	103	93	121	54	67	125	90	35	Urban	Baruipur (M)
39	20	19	33	14	19	36	20	16	Urban	Diamond Harbour (M)
19	12	7	5	2	3	10	9	1	Urban	Jaynagar Mazilpur (M)

PRIMARY CENSUS ABSTRACT

Location code number	District/ CD Block/ Town	Total/ Rural/ Urban	Industrial category									
			Main workers			Cultivators			Agricultural labourers			
			Persons	Males	Females	Persons	Males	Females	Persons	Males	Females	
1	2	3	20	21	22	23	24	25	26	27	28	
333540	Amtala (CT)	Urban	1	1	-	-	-	-	-	-	-	-
333541	Kripampur (CT)	Urban	-	-	-	-	-	-	-	-	-	-
333608	Radhanagar (CT)	Urban	2	2	-	-	-	-	-	-	-	-
333610	Ramchandrapur (CT)	Urban	39	28	11	3	1	2	-	-	-	-
333611	Bidyadharpur (CT)	Urban	1	1	-	-	-	-	-	-	-	-
333612	Kalikapur (CT)	Urban	1	1	-	-	-	-	-	-	-	-
333613	Chak Baria (CT)	Urban	-	-	-	-	-	-	-	-	-	-
333614	Sahebpur (CT)	Urban	4	2	2	-	-	-	-	-	-	-
333697	Bhangar Raghunathpur (CT)	Urban	4	2	2	-	-	-	-	-	-	-
333698	Gobindapur (CT)	Urban	6	5	1	2	2	-	-	-	-	-
333812	Kalaria (CT)	Urban	13	10	3	-	-	-	-	-	-	-
333814	Banshra (CT)	Urban	2	1	1	-	-	-	-	-	-	-
333815	Rajapur (CT)	Urban	9	8	1	-	-	-	2	2	-	-
333816	Taldi (CT)	Urban	7	7	-	-	-	-	-	-	-	-
333818	Matla (CT)	Urban	66	58	8	-	-	-	1	1	-	-
333819	Dighirpar (CT)	Urban	43	32	11	-	-	-	-	-	-	-
334008	Petua (CT)	Urban	4	3	1	-	-	-	-	-	-	-
334009	Garia (CT)	Urban	5	5	-	-	-	-	-	-	-	-
334011	Mallikpur (CT)	Urban	-	-	-	-	-	-	-	-	-	-
334012	Hariharpur (CT)	Urban	2	2	-	-	-	-	-	-	-	-
334013	Champahati (CT)	Urban	5	4	1	-	-	-	-	-	-	-
334014	Solghalia (CT)	Urban	1	1	-	-	-	-	-	-	-	-
334015	Naridana (CT)	Urban	5	5	-	-	-	-	1	1	-	-
334016	Baruipur (P) (CT)	Urban	3	3	-	-	-	-	-	-	-	-
334017	Salipur (P) (CT)	Urban	12	10	2	-	-	-	-	-	-	-
334098	Dhamua (CT)	Urban	1	1	-	-	-	-	-	-	-	-
334099	Shyampur (CT)	Urban	71	47	24	2	-	2	-	-	-	-
334105	Magrahat (CT)	Urban	-	-	-	-	-	-	-	-	-	-
334188	Sirakol (CT)	Urban	-	-	-	-	-	-	-	-	-	-
334189	Uttar Bishnupur (CT)	Urban	19	18	1	-	-	-	-	-	-	-
334194	Kalikapota (CT)	Urban	-	-	-	-	-	-	-	-	-	-
334326	Baneshwarpur (CT)	Urban	6	5	1	-	-	-	-	-	-	-
334327	Chandpala Anantapathpur (CT)	Urban	-	-	-	-	-	-	-	-	-	-
334400	Durganagar (CT)	Urban	1	1	-	-	-	-	-	-	-	-
334672	Berandari Bagaria (CT)	Urban	1	-	1	-	-	-	-	-	-	-
334785	Purba Bishnupur (M) (CT)	Urban	1	1	-	-	-	-	-	-	-	-
334881	Purba Ranaghat (CT)	Urban	-	-	-	-	-	-	-	-	-	-
334952	Raynagar (CT)	Urban	1	1	-	-	-	-	-	-	-	-
334953	Kalikapur Barasat (CT)	Urban	1	1	-	-	-	-	-	-	-	-
334955	Uttarparanij (CT)	Urban	4	3	1	1	-	1	2	2	-	-
335005	Nimpith (CT)	Urban	2	2	-	-	-	-	-	-	-	-
335119	Basanti (CT)	Urban	25	19	6	1	1	-	-	-	-	-
801743	Maheshtala (M)	Urban	634	496	138	2	1	1	5	4	1	1
801744	Budge Budge (M)	Urban	28	26	2	-	-	-	-	-	-	-
801745	Pujali (M)	Urban	39	21	18	-	-	-	-	-	-	-
801746	Rajpur Sonarpur (M)	Urban	824	625	199	2	1	1	6	5	1	1
801747	Baruipur (M)	Urban	121	88	33	-	-	-	-	-	-	-
801748	Diamond Harbour (M)	Urban	33	17	16	-	-	-	-	-	-	-
801749	Jaynagar Mazilpur (M)	Urban	7	7	-	-	-	-	-	-	-	-

PRIMARY CENSUS ABSTRACT

FOR SCHEDULED TRIBES

of main workers

Household industry workers			Other workers			Marginal workers			Total/ Rural/	District/ CD Block/ Town
Persons	Males	Females	Persons	Males	Females	Persons	Males	Females	Urban	
29	30	31	32	33	34	35	36	37	3	2
-	-	-	1	1	-	-	-	-	Urban	Amtala (CT)
-	-	-	-	-	-	-	-	-	Urban	Kripampur (CT)
-	-	-	2	2	-	3	3	-	Urban	Radhanagar (CT)
-	-	-	36	27	9	5	1	4	Urban	Ramchandrapur (CT)
-	-	-	1	1	-	1	1	-	Urban	Bidyadharpur (CT)
-	-	-	1	1	-	-	-	-	Urban	Kalikapur (CT)
-	-	-	-	-	-	-	-	-	Urban	Chak Baria (CT)
-	-	-	4	2	2	-	-	-	Urban	Sahebpur (CT)
-	-	-	4	2	2	-	-	-	Urban	Bhangar Raghunathpur (CT)
-	-	-	4	3	1	-	-	-	Urban	Gobindapur (CT)
-	-	-	13	10	3	1	-	1	Urban	Kalaria (CT)
-	-	-	2	1	1	-	-	-	Urban	Banshra (CT)
-	-	-	7	6	1	1	1	-	Urban	Rajapur (CT)
-	-	-	7	7	-	3	-	3	Urban	Taldi (CT)
-	-	-	65	57	8	15	9	6	Urban	Matla (CT)
-	-	-	43	32	11	2	1	1	Urban	Dighirpar (CT)
-	-	-	4	3	1	7	4	3	Urban	Petua (CT)
-	-	-	5	5	-	-	-	-	Urban	Garia (CT)
-	-	-	-	-	-	1	-	1	Urban	Mallikpur (CT)
-	-	-	2	2	-	-	-	-	Urban	Hariharpur (CT)
-	-	-	5	4	1	7	3	4	Urban	Champahati (CT)
-	-	-	1	1	-	-	-	-	Urban	Solgohalia (CT)
-	-	-	4	4	-	-	-	-	Urban	Naridana (CT)
-	-	-	3	3	-	-	-	-	Urban	Baruipur (P) (CT)
-	-	-	12	10	2	-	-	-	Urban	Salipur (P) (CT)
-	-	-	1	1	-	-	-	-	Urban	Dhamua (CT)
-	-	-	69	47	22	-	-	-	Urban	Shyampur (CT)
-	-	-	-	-	-	1	1	-	Urban	Magrahat (CT)
-	-	-	-	-	-	1	-	1	Urban	Sirakol (CT)
18	17	1	1	1	-	1	-	1	Urban	Uttar Bishnupur (CT)
-	-	-	-	-	-	1	1	-	Urban	Kalikapota (CT)
-	-	-	6	5	1	5	5	-	Urban	Baneshwarpur (CT)
-	-	-	-	-	-	1	1	-	Urban	Chandpala
-	-	-	1	1	-	-	-	-	Urban	Anantapathpur (CT)
-	-	-	1	1	-	-	-	-	Urban	Durganagar (CT)
-	-	-	1	-	1	1	1	-	Urban	Berandari Bagaria (CT)
-	-	-	1	1	-	-	-	-	Urban	Purba Bishnupur (M)
-	-	-	-	-	-	-	-	-	Urban	(CT)
-	-	-	1	1	-	-	-	-	Urban	Purba Ranaghat (CT)
-	-	-	1	1	-	-	-	-	Urban	Raynagar (CT)
-	-	-	1	1	-	-	-	-	Urban	Kalikapur Barasat (CT)
-	-	-	1	1	-	1	-	1	Urban	Uttarparanij (CT)
1	1	-	1	1	-	-	-	-	Urban	Nimpith (CT)
2	1	1	22	17	5	33	15	18	Urban	Basanti (CT)
19	13	6	608	478	130	75	46	29	Urban	Maheshtala (M)
-	-	-	28	26	2	-	-	-	Urban	Budge Budge (M)
-	-	-	39	21	18	507	279	228	Urban	Pujali (M)
19	13	6	797	606	191	320	120	200	Urban	Rajpur Sonarpur (M)
-	-	-	121	88	33	4	2	2	Urban	Baruipur (M)
-	-	-	33	17	16	3	3	-	Urban	Diamond Harbour (M)
-	-	-	7	7	-	3	2	1	Urban	Jaynagar Mazilpur (M)

PRIMARY CENSUS ABSTRACT

Location code number	District/ CD Block/ Town	Total/ Rural/ Urban	Industrial category of									
			Cultivators			Agricultural labourers			Household industry workers			
			Persons	Males	Females	Persons	Males	Females	Persons	Males	Females	
1	2	3	38	39	40	41	42	43	44	45	46	
333540	Amtala (CT)	Urban	-	-	-	-	-	-	-	-	-	-
333541	Kripampur (CT)	Urban	-	-	-	-	-	-	-	-	-	-
333608	Radhanagar (CT)	Urban	-	-	-	-	-	-	-	1	1	-
333610	Ramchandrapur (CT)	Urban	-	-	-	-	-	-	-	-	-	-
333611	Bidyadharpur (CT)	Urban	-	-	-	1	1	-	-	-	-	-
333612	Kalikapur (CT)	Urban	-	-	-	-	-	-	-	-	-	-
333613	Chak Baria (CT)	Urban	-	-	-	-	-	-	-	-	-	-
333614	Sahebpur (CT)	Urban	-	-	-	-	-	-	-	-	-	-
333697	Bhangar Raghunathpur (CT)	Urban	-	-	-	-	-	-	-	-	-	-
333698	Gobindapur (CT)	Urban	-	-	-	-	-	-	-	-	-	-
333812	Kalaria (CT)	Urban	-	-	-	-	-	-	-	-	-	-
333814	Banshra (CT)	Urban	-	-	-	-	-	-	-	-	-	-
333815	Rajapur (CT)	Urban	-	-	-	-	-	-	-	-	-	-
333816	Taldi (CT)	Urban	-	-	-	-	-	-	-	-	-	-
333818	Matla (CT)	Urban	2	1	1	7	5	2	1	1	-	-
333819	Dighirpar (CT)	Urban	-	-	-	-	-	-	-	-	-	-
334008	Petua (CT)	Urban	-	-	-	-	-	-	1	-	1	-
334009	Garia (CT)	Urban	-	-	-	-	-	-	-	-	-	-
334011	Mallikpur (CT)	Urban	-	-	-	-	-	-	-	-	-	-
334012	Hariharpur (CT)	Urban	-	-	-	-	-	-	-	-	-	-
334013	Champahati (CT)	Urban	-	-	-	1	1	-	1	1	-	-
334014	Solgohalia (CT)	Urban	-	-	-	-	-	-	-	-	-	-
334015	Naridana (CT)	Urban	-	-	-	-	-	-	-	-	-	-
334016	Baruipur (P) (CT)	Urban	-	-	-	-	-	-	-	-	-	-
334017	Salipur (P) (CT)	Urban	-	-	-	-	-	-	-	-	-	-
334098	Dhamua (CT)	Urban	-	-	-	-	-	-	-	-	-	-
334099	Shyampur (CT)	Urban	-	-	-	-	-	-	-	-	-	-
334105	Magrahat (CT)	Urban	-	-	-	1	1	-	-	-	-	-
334188	Sirakol (CT)	Urban	-	-	-	-	-	-	-	-	-	-
334189	Uttar Bishnupur (CT)	Urban	-	-	-	-	-	-	1	-	1	-
334194	Kalikapota (CT)	Urban	-	-	-	1	1	-	-	-	-	-
334326	Baneshwarpur (CT)	Urban	-	-	-	-	-	-	-	-	-	-
334327	Chandpala Anantapathpur (CT)	Urban	-	-	-	1	1	-	-	-	-	-
334400	Durganagar (CT)	Urban	-	-	-	-	-	-	-	-	-	-
334672	Berandari Bagaria (CT)	Urban	-	-	-	1	1	-	-	-	-	-
334785	Purba Bishnupur (M) (CT)	Urban	-	-	-	-	-	-	-	-	-	-
334881	Purba Ranaghat (CT)	Urban	-	-	-	-	-	-	-	-	-	-
334952	Raynagar (CT)	Urban	-	-	-	-	-	-	-	-	-	-
334953	Kalikapur Barasat (CT)	Urban	-	-	-	-	-	-	-	-	-	-
334955	Uttarparanij (CT)	Urban	-	-	-	1	-	1	-	-	-	-
335005	Nimpith (CT)	Urban	-	-	-	-	-	-	-	-	-	-
335119	Basanti (CT)	Urban	-	-	-	-	-	-	1	1	-	-
801743	Maheshtala (M)	Urban	9	5	4	1	-	1	7	5	2	-
801744	Budge Budge (M)	Urban	-	-	-	-	-	-	-	-	-	-
801745	Pujali (M)	Urban	2	2	-	-	-	-	1	-	1	-
801746	Rajpur Sonarpur (M)	Urban	6	1	5	13	12	1	18	4	14	-
801747	Baruipur (M)	Urban	-	-	-	-	-	-	-	-	-	-
801748	Diamond Harbour (M)	Urban	-	-	-	-	-	-	-	-	-	-
801749	Jaynagar Mazilpur (M)	Urban	-	-	-	1	1	-	-	-	-	-

PRIMARY CENSUS ABSTRACT

FOR SCHEDULED TRIBES

marginal workers						Total/			Location
Other workers			Non-workers			Rural/	District/ CD Block/	code	
Persons	Males	Females	Persons	Males	Females	Urban	Town	number	
47	48	49	50	51	52	3	2	1	
-	-	-	4	1	3	Urban	Amtala (CT)	333540	
-	-	-	1	-	1	Urban	Kripampur (CT)	333541	
2	2	-	4	2	2	Urban	Radhanagar (CT)	333608	
5	1	4	43	16	27	Urban	Ramchandrapur (CT)	333610	
-	-	-	6	1	5	Urban	Bidyadharpur (CT)	333611	
-	-	-	4	-	4	Urban	Kalikapur (CT)	333612	
-	-	-	1	-	1	Urban	Chak Baria (CT)	333613	
-	-	-	5	2	3	Urban	Sahebpur (CT)	333614	
-	-	-	7	-	7	Urban	Bhangar Raghunathpur (CT)	333697	
-	-	-	15	6	9	Urban	Gobindapur (CT)	333698	
1	-	1	15	6	9	Urban	Kalaria (CT)	333812	
-	-	-	2	1	1	Urban	Banshra (CT)	333814	
1	1	-	21	5	16	Urban	Rajapur (CT)	333815	
3	-	3	28	18	10	Urban	Taldi (CT)	333816	
5	2	3	138	45	93	Urban	Matla (CT)	333818	
2	1	1	80	28	52	Urban	Dighirpar (CT)	333819	
6	4	2	9	3	6	Urban	Petua (CT)	334008	
-	-	-	16	2	14	Urban	Garia (CT)	334009	
1	-	1	1	1	-	Urban	Mallikpur (CT)	334011	
-	-	-	6	3	3	Urban	Hariharpur (CT)	334012	
5	1	4	17	8	9	Urban	Champahati (CT)	334013	
-	-	-	7	4	3	Urban	Solgohalia (CT)	334014	
-	-	-	11	3	8	Urban	Naridana (CT)	334015	
-	-	-	4	3	1	Urban	Baruipur (P) (CT)	334016	
-	-	-	28	11	17	Urban	Salipur (P) (CT)	334017	
-	-	-	-	-	-	Urban	Dhamua (CT)	334098	
-	-	-	33	7	26	Urban	Shyampur (CT)	334099	
-	-	-	1	1	-	Urban	Magrahat (CT)	334105	
1	-	1	4	2	2	Urban	Sirakol (CT)	334188	
-	-	-	49	16	33	Urban	Uttar Bishnupur (CT)	334189	
-	-	-	-	-	-	Urban	Kalikapota (CT)	334194	
5	5	-	12	5	7	Urban	Baneshwarpur (CT)	334326	
-	-	-	-	-	-	Urban	Chandpala		
-	-	-	-	-	-	Urban	Anantapathpur (CT)	334327	
-	-	-	-	-	-	Urban	Durganagar (CT)	334400	
-	-	-	-	-	-	Urban	Berandari Bagaria (CT)	334672	
-	-	-	-	-	-	Urban	Purba Bishnupur (M)		
-	-	-	2	1	1	Urban	(CT)	334785	
-	-	-	1	-	1	Urban	Purba Ranaghat (CT)	334881	
-	-	-	3	3	-	Urban	Raynagar (CT)	334952	
-	-	-	14	7	7	Urban	Kalikapur Barasat (CT)	334953	
-	-	-	3	2	1	Urban	Uttarparanj (CT)	334955	
-	-	-	-	-	-	Urban	Nimpith (CT)	335005	
32	14	18	39	20	19	Urban	Basanti (CT)	335119	
58	36	22	1,225	434	791	Urban	Maheshtala (M)	801743	
-	-	-	75	26	49	Urban	Budge Budge (M)	801744	
504	277	227	391	211	180	Urban	Pujali (M)	801745	
283	103	180	1,196	452	744	Urban	Rajpur Sonarpur (M)	801746	
4	2	2	192	67	125	Urban	Baruipur (M)	801747	
3	3	-	36	14	22	Urban	Diamond Harbour (M)	801748	
2	1	1	14	5	9	Urban	Jaynagar Mazilpur (M)	801749	

**Rural PCA-C.D. blocks wise
Village Primary Census
Abstract**

DISTRICT CENSUS HANDBOOK : SOUTH TWENTY FOUR PARGANAS

VILLAGE PRIMARY
C D Block -

Location code number	Name of Village	Area of Village in hectares	Number of households	Total population (including institutional and houseless population)			Population in the age-group 0-6		
				Persons	Males	Females	Persons	Males	Females
1	2	3	4	5	6	7	8	9	10
0259	Thakurpukur Mahestola (Total)	6,307.79	41,956	1,76,203	89,152	87,051	18,079	9,219	8,860
0259	Thakurpukur Mahestola (Rural)	4,260.57	21,763	90,180	45,717	44,463	9,023	4,637	4,386
0259	Thakurpukur Mahestola (Urban)	2,047.22	20,193	86,023	43,435	42,588	9,056	4,582	4,474
RURAL									
333262	Sibhugli	91.30	447	2,180	1,134	1,046	332	181	151
333263	Chak Chhata	47.41	643	2,779	1,401	1,378	277	135	142
333264	Jagannathpur	54.23	551	2,250	1,164	1,086	189	89	100
333265	Saupukuria-Sanpukuria	122.75	496	2,297	1,169	1,128	267	149	118
333266	Chandigarh	89.40	505	2,335	1,188	1,147	342	181	161
333267	Khanberia	239.16	932	4,682	2,454	2,228	458	244	214
333268	Krishnarampur	40.02	197	820	423	397	93	51	42
333269	Sonamukhi	126.97	884	3,670	1,888	1,782	334	170	164
333270	Naoabad	63.18	140	571	281	290	59	30	29
333271	Sankharipota	72.03	274	1,128	576	552	116	62	54
333272	Dari Bagpota	46.96	164	697	353	344	76	38	38
333273	Sonamukhi Krishnanagar	59.70	303	1,329	695	634	148	77	71
333274	Bagpota	49.12	328	1,397	718	679	139	66	73
333275	Kalagachhia	88.94	713	3,020	1,506	1,514	323	152	171
333276	Rasapunja	554.44	1,940	8,036	4,095	3,941	813	406	407
333277	Banagram	102.00	938	4,098	2,085	2,013	557	283	274
333278	Chak Rajumolla	123.41	1,320	5,308	2,722	2,586	563	295	268
333279	Naoabad	129.90	748	2,897	1,548	1,349	253	139	114
333280	Sarsuna	344.39	1,379	5,563	2,839	2,724	523	294	229
333281	Shibrampur	67.18	547	2,160	1,091	1,069	138	61	77
333282	Paschim Barisha	493.72	748	2,992	1,508	1,484	297	143	154
333283	Purba Barisha	496.90	1,531	5,965	2,891	3,074	443	211	232
333284	Chak Thakurani	66.70	1,599	5,891	2,989	2,902	555	291	264
333285	Haridevpur	159.16	606	2,416	1,201	1,215	237	120	117
333286	Ramkantapur	69.61	289	1,228	637	591	119	67	52
333287	Krishnanagar	63.54	834	3,383	1,642	1,741	289	142	147
333288	Jiadargot	47.55	564	2,262	1,114	1,148	210	104	106
333289	Chak Ramnagar	66.77	633	2,678	1,354	1,324	278	144	134
333290	Gopalnagar	76.49	286	1,256	612	644	136	70	66
333291	Sajnaberia	51.40	323	1,293	627	666	132	68	64
333292	Ramjibanpur	102.40	493	1,970	989	981	178	92	86
333293	Magurkhali	53.84	263	1,056	542	514	106	60	46
333294	Paschim Putiary	0.00	145	573	281	292	43	22	21
URBAN									
333295	Joka (CT)	123.00	2,496	9,302	4,645	4,657	763	378	385
333296	Chata Kalikapur (CT)	566.00	5,251	24,985	12,709	12,276	3,318	1,642	1,676
333297	Ganye Gangadharpur (CT)	268.31	1,249	5,210	2,677	2,533	435	233	202
333298	Rameswarpur (CT)	232.48	1,681	7,200	3,738	3,462	814	426	388
333299	Asuti (CT)	167.65	1,467	6,272	3,242	3,030	664	328	336
333300	Hanspukuria (CT)	162.28	948	3,887	1,888	1,999	317	168	149
333301	Kalua (CT)	180.09	3,883	15,735	7,715	8,020	1,312	639	673
333302	Ramchandrapur (CT)	131.93	1,563	6,252	3,191	3,061	567	324	243
333303	Samali (CT)	215.48	1,655	7,180	3,630	3,550	866	444	422

PRIMARY CENSUS ABSTRACT

CENSUS ABSTRACT

Thakurpukur Mahestola

Scheduled Castes population			Scheduled Tribes population			Literates			Name of Village
Persons	Males	Females	Persons	Males	Females	Persons	Males	Females	
11	12	13	14	15	16	17	18	19	2
60,372	30,943	29,429	505	262	243	1,32,097	70,300	61,797	Thakurpukur Mahestola (Total)
34,688	17,686	17,002	312	167	145	67,870	36,318	31,552	Thakurpukur Mahestola (Rural)
25,684	13,257	12,427	193	95	98	64,227	33,982	30,245	Thakurpukur Mahestola (Urban)
RURAL									
573	297	276	-	-	-	1,232	683	549	Sibhugli
1,145	571	574	-	-	-	2,114	1,124	990	Chak Chhata
892	478	414	10	7	3	1,878	1,018	860	Jagannathpur
1,480	772	708	-	-	-	1,499	837	662	Saupukuria-Sanpukuria
507	265	242	1	-	1	1,573	879	694	Chandigarh
2,138	1,126	1,012	-	-	-	3,218	1,800	1,418	Khanberia
730	377	353	-	-	-	635	346	289	Krishnarampur
1,945	1,021	924	6	3	3	2,840	1,538	1,302	Sonamukhi
569	279	290	-	-	-	332	172	160	Naoabad
1,023	522	501	-	-	-	887	482	405	Sankharipota
679	344	335	-	-	-	453	257	196	Dari Bagpota
									Sonamukhi
746	392	354	-	-	-	1,064	580	484	Krishnanagar
1,088	558	530	-	-	-	1,121	616	505	Bagpota
698	346	352	13	9	4	2,081	1,128	953	Kalagachhia
5,347	2,718	2,629	-	-	-	5,891	3,235	2,656	Rasapunja
25	11	14	4	3	1	2,736	1,462	1,274	Banagram
2,573	1,315	1,258	23	13	10	3,956	2,155	1,801	Chak Rajumolla
2,079	1,094	985	-	-	-	2,257	1,262	995	Naoabad
1,560	792	768	8	4	4	4,402	2,316	2,086	Sarsuna
430	210	220	10	6	4	1,843	963	880	Shibrampur
1,480	750	730	8	7	1	2,259	1,219	1,040	Paschim Barisha
1,227	596	631	33	15	18	5,191	2,578	2,613	Purba Barisha
1,322	677	645	48	26	22	4,751	2,506	2,245	Chak Thakurani
171	81	90	-	-	-	1,815	961	854	Haridevpur
268	140	128	-	-	-	960	519	441	Ramkantapur
684	334	350	-	-	-	2,658	1,351	1,307	Krishnanagar
203	97	106	-	-	-	1,732	884	848	Jiadargot
176	90	86	32	14	18	2,002	1,073	929	Chak Ramnagar
818	406	412	-	-	-	874	461	413	Gopalnagar
448	206	242	-	-	-	1,015	513	502	Sajnaberia
896	442	454	116	60	56	1,433	778	655	Ramjibanpur
612	303	309	-	-	-	701	389	312	Magurkhali
156	76	80	-	-	-	467	233	234	Paschim Putiary
URBAN									
2,953	1,530	1,423	42	19	23	7,803	4,053	3,750	Joka (CT)
2,139	1,088	1,051	3	-	3	16,715	8,941	7,774	Chata Kalikapur (CT)
									Ganye Gangadharpur (CT)
3,447	1,775	1,672	-	-	-	4,179	2,252	1,927	(CT)
3,857	2,018	1,839	2	-	2	4,999	2,754	2,245	Rameswarpur (CT)
2,948	1,529	1,419	-	-	-	4,719	2,595	2,124	Asuti (CT)
1,118	601	517	3	1	2	3,127	1,581	1,546	Hanspukuria (CT)
4,978	2,491	2,487	104	52	52	12,665	6,455	6,210	Kalua (CT)
1,503	813	690	39	23	16	5,081	2,662	2,419	Ramchandrapur (CT)
2,741	1,412	1,329	-	-	-	4,939	2,689	2,250	Samali (CT)

VILLAGE PRIMARY
C D Block -

Location code number	Name of Village	Illiterates			Total workers			Main workers		
		Persons	Males	Females	Persons	Males	Females	Persons	Males	Females
1	2	20	21	22	23	24	25	26	27	28
0259	Thakurpukur Mahestola (Total)	44,106	18,852	25,254	67,981	53,536	14,445	57,987	47,676	10,311
0259	Thakurpukur Mahestola (Rural)	22,310	9,399	12,911	34,772	27,340	7,432	29,472	24,050	5,422
0259	Thakurpukur Mahestola (Urban)	21,796	9,453	12,343	33,209	26,196	7,013	28,515	23,626	4,889
	RURAL									
333262	Sibhugli	948	451	497	827	697	130	707	614	93
333263	Chak Chhata	665	277	388	936	813	123	682	604	78
333264	Jagannathpur	372	146	226	822	706	116	748	654	94
333265	Saupukuria-Sanpukuria	798	332	466	879	676	203	553	463	90
333266	Chandigarh	762	309	453	691	602	89	652	575	77
333267	Khanberia	1,464	654	810	1,803	1,539	264	1,136	1,030	106
333268	Krishnampur	185	77	108	365	272	93	312	242	70
333269	Sonamukhi	830	350	480	1,374	1,170	204	1,273	1,101	172
333270	Naoabad	239	109	130	272	199	73	161	132	29
333271	Sankharipota	241	94	147	546	371	175	431	322	109
333272	Dari Bagpota	244	96	148	301	223	78	240	197	43
	Sonamukhi									
333273	Krishnanagar	265	115	150	429	374	55	401	361	40
333274	Bagpota	276	102	174	640	468	172	506	425	81
333275	Kalagachhia	939	378	561	1,267	905	362	1,012	797	215
333276	Rasapunja	2,145	860	1,285	2,965	2,400	565	2,322	1,900	422
333277	Banagram	1,362	623	739	1,736	1,297	439	1,314	1,126	188
333278	Chak Rajumolla	1,352	567	785	1,938	1,589	349	1,666	1,412	254
333279	Naoabad	640	286	354	1,098	926	172	1,023	882	141
333280	Sarsuna	1,161	523	638	2,148	1,713	435	1,989	1,638	351
333281	Shibrampur	317	128	189	760	649	111	738	634	104
333282	Paschim Barisha	733	289	444	1,252	939	313	1,118	863	255
333283	Purba Barisha	774	313	461	2,324	1,667	657	2,180	1,589	591
333284	Chak Thakurani	1,140	483	657	2,345	1,771	574	2,048	1,604	444
333285	Haridevpur	601	240	361	952	722	230	847	646	201
333286	Ramkantapur	268	118	150	493	393	100	476	386	90
333287	Krishnanagar	725	291	434	1,281	989	292	1,162	916	246
333288	Jiadargot	530	230	300	911	676	235	758	567	191
333289	Chak Ramnagar	676	281	395	935	718	217	804	635	169
333290	Gopalnagar	382	151	231	462	375	87	421	361	60
333291	Sajnaberia	278	114	164	483	378	105	448	354	94
333292	Ramjibanpur	537	211	326	838	622	216	755	568	187
333293	Magurkhali	355	153	202	453	330	123	358	288	70
333294	Paschim Putiary	106	48	58	246	171	75	231	164	67
	URBAN									
333295	Joka (CT)	1,499	592	907	3,672	2,736	936	3,394	2,623	771
333296	Chata Kalikapur (CT)	8,270	3,768	4,502	8,785	7,554	1,231	7,910	7,035	875
	Ganye Gangadharpur (CT)									
333297	(CT)	1,031	425	606	1,906	1,636	270	1,571	1,390	181
333298	Rameswarpur (CT)	2,201	984	1,217	2,877	2,322	555	2,600	2,180	420
333299	Asuti (CT)	1,553	647	906	2,257	2,015	242	1,576	1,442	134
333300	Hanspukuria (CT)	760	307	453	1,664	1,183	481	1,397	1,070	327
333301	Kalua (CT)	3,070	1,260	1,810	6,658	4,747	1,911	5,761	4,369	1,392
333302	Ramchandrapur (CT)	1,171	529	642	2,481	1,868	613	2,036	1,626	410
333303	Samali (CT)	2,241	941	1,300	2,909	2,135	774	2,270	1,891	379

PRIMARY CENSUS ABSTRACT

CENSUS ABSTRACT
Thakurpukur Mahestola

Industrial category of main workers

Household industry												Name of Village
Cultivators			Agricultural labourers			workers			Other workers			
Persons	Males	Females	Persons	Males	Females	Persons	Males	Females	Persons	Males	Females	2
29	30	31	32	33	34	35	36	37	38	39	40	
1,729	1,440	289	1,525	1,240	285	3,240	2,632	608	51,493	42,364	9,129	Thakurpukur Mahestola (Total)
1,211	958	253	1,055	825	230	1,105	834	271	26,101	21,433	4,668	Thakurpukur Mahestola (Rural)
518	482	36	470	415	55	2,135	1,798	337	25,392	20,931	4,461	Thakurpukur Mahestola (Urban)
RURAL												
31	28	3	37	25	12	161	129	32	478	432	46	Sibhugli
6	4	2	5	3	2	27	21	6	644	576	68	Chak Chhata
26	21	5	11	10	1	34	24	10	677	599	78	Jagannathpur
63	41	22	56	41	15	67	60	7	367	321	46	Saupukuria-Sanpukuria
21	15	6	19	10	9	145	141	4	467	409	58	Chandigarh
48	39	9	35	24	11	80	74	6	973	893	80	Khanberia
10	6	4	9	7	2	22	3	19	271	226	45	Krishnarampur
21	19	2	31	30	1	9	2	7	1,212	1,050	162	Sonamukhi
19	18	1	38	18	20	-	-	-	104	96	8	Naoabad
33	28	5	180	115	65	5	4	1	213	175	38	Sankharipota
22	18	4	14	14	-	6	5	1	198	160	38	Dari Bagpota
Sonamukhi												
17	13	4	17	17	-	7	3	4	360	328	32	Krishnanagar
22	19	3	10	7	3	19	14	5	455	385	70	Bagpota
39	25	14	27	26	1	23	16	7	923	730	193	Kalagachhia
89	70	19	81	68	13	110	96	14	2,042	1,666	376	Rasapunja
73	52	21	59	34	25	68	58	10	1,114	982	132	Banagram
56	48	8	27	22	5	21	10	11	1,562	1,332	230	Chak Rajumolla
35	27	8	43	41	2	10	8	2	935	806	129	Naoabad
41	27	14	12	6	6	40	25	15	1,896	1,580	316	Sarsuna
10	7	3	6	5	1	24	18	6	698	604	94	Shibrampur
40	28	12	12	10	2	82	36	46	984	789	195	Paschim Barisha
44	24	20	7	5	2	20	9	11	2,109	1,551	558	Purba Barisha
56	39	17	17	16	1	24	16	8	1,951	1,533	418	Chak Thakurani
8	5	3	-	-	-	7	4	3	832	637	195	Haridevpur
30	27	3	10	6	4	11	9	2	425	344	81	Ramkantapur
64	56	8	64	60	4	14	5	9	1,020	795	225	Krishnanagar
21	17	4	34	32	2	9	7	2	694	511	183	Jiadargot
37	30	7	21	18	3	32	19	13	714	568	146	Chak Ramnagar
38	38	-	88	84	4	1	1	-	294	238	56	Gopalnagar
45	33	12	24	22	2	5	4	1	374	295	79	Sajnaberia
54	47	7	41	39	2	10	4	6	650	478	172	Ramjibanpur
91	88	3	20	10	10	7	6	1	240	184	56	Magurkhali
1	1	-	-	-	-	5	3	2	225	160	65	Paschim Putiary
URBAN												
20	17	3	24	19	5	38	16	22	3,312	2,571	741	Joka (CT)
31	27	4	25	23	2	1,591	1,432	159	6,263	5,553	710	Chata Kalikapur (CT)
Ganye Gangadharpur (CT)												
7	6	1	2	2	-	31	20	11	1,531	1,362	169	Rameswarpur (CT)
163	154	9	69	60	9	188	145	43	2,180	1,821	359	Asuti (CT)
11	11	-	75	68	7	34	33	1	1,456	1,330	126	Hanspukuria (CT)
5	5	-	46	36	10	21	15	6	1,325	1,014	311	Kalua (CT)
20	14	6	56	48	8	87	56	31	5,598	4,251	1,347	Ramchandrapur (CT)
48	44	4	63	55	8	37	17	20	1,888	1,510	378	Samali (CT)
213	204	9	110	104	6	108	64	44	1,839	1,519	320	

DISTRICT CENSUS HANDBOOK : SOUTH TWENTY FOUR PARGANAS

VILLAGE PRIMARY
C D Block -

Location code number	Name of Village	Industrial category								
		Marginal workers			Cultivators			Agricultural labourers		
		Persons	Males	Females	Persons	Males	Females	Persons	Males	Females
1	2	41	42	43	44	45	46	47	48	49
0259	Thakurpukur Mahestola (Total)	9,994	5,860	4,134	591	248	343	1,369	826	543
0259	Thakurpukur Mahestola (Rural)	5,300	3,290	2,010	374	173	201	950	622	328
0259	Thakurpukur Mahestola (Urban)	4,694	2,570	2,124	217	75	142	419	204	215
	RURAL									
333262	Sibhugli	120	83	37	10	6	4	22	18	4
333263	Chak Chhata	254	209	45	9	5	4	4	3	1
333264	Jagannathpur	74	52	22	4	2	2	6	6	-
333265	Saupukuria-Sanpukuria	326	213	113	33	13	20	35	13	22
333266	Chandigarh	39	27	12	-	-	-	3	2	1
333267	Khanberia	667	509	158	28	7	21	183	136	47
333268	Krishnarampur	53	30	23	4	2	2	4	1	3
333269	Sonamukhi	101	69	32	8	2	6	8	8	-
333270	Naoabad	111	67	44	6	2	4	41	15	26
333271	Sankharipota	115	49	66	6	-	6	60	23	37
333272	Dari Bagpota	61	26	35	10	4	6	25	5	20
	Sonamukhi									
333273	Krishnanagar	28	13	15	1	-	1	1	1	-
333274	Bagpota	134	43	91	6	4	2	13	5	8
333275	Kalagachhia	255	108	147	16	6	10	13	5	8
333276	Rasapunja	643	500	143	41	37	4	159	137	22
333277	Banagram	422	171	251	38	20	18	66	24	42
333278	Chak Rajumolla	272	177	95	18	5	13	50	42	8
333279	Naoabad	75	44	31	21	14	7	17	13	4
333280	Sarsuna	159	75	84	19	6	13	5	3	2
333281	Shibrampur	22	15	7	6	3	3	-	-	-
333282	Paschim Barisha	134	76	58	10	6	4	11	5	6
333283	Purba Barisha	144	78	66	15	2	13	4	1	3
333284	Chak Thakurani	297	167	130	18	6	12	8	7	1
333285	Haridevpur	105	76	29	4	-	4	-	-	-
333286	Ramkantapur	17	7	10	1	1	-	3	1	2
333287	Krishnanagar	119	73	46	4	2	2	10	10	-
333288	Jiadargot	153	109	44	8	2	6	103	87	16
333289	Chak Ramnagar	131	83	48	12	6	6	11	9	2
333290	Gopalnagar	41	14	27	3	1	2	8	7	1
333291	Sajnaberia	35	24	11	3	1	2	9	8	1
333292	Ramjibanpur	83	54	29	4	1	3	8	8	-
333293	Magurkhali	95	42	53	5	4	1	59	18	41
333294	Paschim Putiary	15	7	8	3	3	-	1	1	-
	URBAN									
333295	Joka (CT)	278	113	165	19	3	16	8	4	4
333296	Chata Kalikapur (CT)	875	519	356	37	15	22	24	21	3
	Ganye Gangadharpur (CT)									
333297	Ganye Gangadharpur (CT)	335	246	89	12	7	5	20	17	3
333298	Rameswarpur (CT)	277	142	135	19	15	4	30	22	8
333299	Asuti (CT)	681	573	108	10	6	4	25	17	8
333300	Hanspukuria (CT)	267	113	154	12	6	6	17	14	3
333301	Kalua (CT)	897	378	519	48	10	38	25	19	6
333302	Ramchandrapur (CT)	445	242	203	7	1	6	18	13	5
333303	Samali (CT)	639	244	395	53	12	41	252	77	175

PRIMARY CENSUS ABSTRACT

CENSUS ABSTRACT
Thakurpukur Mahestola

of marginal workers

Household industry workers			Other workers			Non-workers			Name of Village	Location code number
Persons	Males	Females	Persons	Males	Females	Persons	Males	Females		
50	51	52	53	54	55	56	57	58	2	1
840	357	483	7,194	4,429	2,765	1,08,222	35,616	72,606	Thakurpukur Mahestola (Total)	0259
398	144	254	3,578	2,351	1,227	55,408	18,377	37,031	Thakurpukur Mahestola (Rural)	0259
442	213	229	3,616	2,078	1,538	52,814	17,239	35,575	Thakurpukur Mahestola (Urban)	0259
RURAL										
14	9	5	74	50	24	1,353	437	916	Sibhugli	333262
20	11	9	221	190	31	1,843	588	1,255	Chak Chhata	333263
12	6	6	52	38	14	1,428	458	970	Jagannathpur	333264
47	14	33	211	173	38	1,418	493	925	Saupukuria-Sanpukuria	333265
1	-	1	35	25	10	1,644	586	1,058	Chandigarh	333266
29	22	7	427	344	83	2,879	915	1,964	Khanberia	333267
3	1	2	42	26	16	455	151	304	Krishnarampur	333268
13	1	12	72	58	14	2,296	718	1,578	Sonamukhi	333269
1	-	1	63	50	13	299	82	217	Naoabad	333270
13	9	4	36	17	19	582	205	377	Sankharipota	333271
2	1	1	24	16	8	396	130	266	Dari Bagpota	333272
1	-	1	25	12	13	900	321	579	Sonamukhi Krishnanagar	333273
4	-	4	111	34	77	757	250	507	Bagpota	333274
17	3	14	209	94	115	1,753	601	1,152	Kalagachhia	333275
50	26	24	393	300	93	5,071	1,695	3,376	Rasapunja	333276
76	21	55	242	106	136	2,362	788	1,574	Banagram	333277
31	6	25	173	124	49	3,370	1,133	2,237	Chak Rajumolla	333278
6	-	6	31	17	14	1,799	622	1,177	Naoabad	333279
7	-	7	128	66	62	3,415	1,126	2,289	Sarsuna	333280
-	-	-	16	12	4	1,400	442	958	Shibrampur	333281
27	6	21	86	59	27	1,740	569	1,171	Paschim Barisha	333282
1	1	-	124	74	50	3,641	1,224	2,417	Purba Barisha	333283
3	2	1	268	152	116	3,546	1,218	2,328	Chak Thakurani	333284
2	-	2	99	76	23	1,464	479	985	Haridevpur	333285
-	-	-	13	5	8	735	244	491	Ramkantapur	333286
-	-	-	105	61	44	2,102	653	1,449	Krishnanagar	333287
1	-	1	41	20	21	1,351	438	913	Jiadargot	333288
8	3	5	100	65	35	1,743	636	1,107	Chak Ramnagar	333289
-	-	-	30	6	24	794	237	557	Gopalnagar	333290
2	-	2	21	15	6	810	249	561	Sajnaberia	333291
7	2	5	64	43	21	1,132	367	765	Ramjibanpur	333292
-	-	-	31	20	11	603	212	391	Magurkhali	333293
-	-	-	11	3	8	327	110	217	Paschim Putiary	333294
URBAN										
5	2	3	246	104	142	5,630	1,909	3,721	Joka (CT)	333295
226	139	87	588	344	244	16,200	5,155	11,045	Chata Kalikapur (CT)	333296
9	6	3	294	216	78	3,304	1,041	2,263	Ganye Gangadharpur (CT)	333297
15	5	10	213	100	113	4,323	1,416	2,907	Rameswarpur (CT)	333298
34	24	10	612	526	86	4,015	1,227	2,788	Asuti (CT)	333299
8	4	4	230	89	141	2,223	705	1,518	Hanspukuria (CT)	333300
55	14	41	769	335	434	9,077	2,968	6,109	Kalua (CT)	333301
13	8	5	407	220	187	3,771	1,323	2,448	Ramchandrapur (CT)	333302
77	11	66	257	144	113	4,271	1,495	2,776	Samali (CT)	333303

VILLAGE PRIMARY
C D Block -

Location code number	Name of Village	Area of Village in hectares	Number of households	Total population (including institutional and houseless population)			Population in the age-group 0-6		
				Persons	Males	Females	Persons	Males	Females
1	2	3	4	5	6	7	8	9	10
0260	Budge Budge - I (Total)	2,655.58	26,333	1,12,908	57,662	55,246	12,633	6,407	6,226
0260	Budge Budge - I (Rural)	1,068.25	6,966	29,573	15,040	14,533	3,264	1,699	1,565
0260	Budge Budge - I (Urban)	1,587.33	19,367	83,335	42,622	40,713	9,369	4,708	4,661
	RURAL								
333304	Chak Nabasan	52.00	673	2,958	1,509	1,449	335	179	156
333305	Nandarampur	87.18	348	1,631	827	804	172	86	86
333306	Chingripota	90.97	730	3,003	1,485	1,518	350	178	172
333307	Atmarampur	39.89	243	1,057	535	522	122	62	60
333308	Sontoshpur	146.50	710	2,808	1,445	1,363	235	128	107
333309	Betuabati Rajarampur	51.10	256	1,072	539	533	99	47	52
333310	Kisorpur	45.90	297	1,193	616	577	114	55	59
333311	Betuabati	75.56	537	2,100	1,072	1,028	174	97	77
333312	Parbati	45.16	54	290	155	135	18	12	6
333313	Jamalpur	164.34	1,107	4,857	2,472	2,385	640	318	322
333314	Durgapur	98.00	771	3,364	1,722	1,642	381	217	164
333315	Moukhali	53.50	394	1,587	802	785	169	82	87
333316	Jagatballavpur	118.15	846	3,653	1,861	1,792	455	238	217
	URBAN								
333317	Uttar Raypur (CT)	532.00	5,230	23,084	11,762	11,322	2,310	1,191	1,119
333318	Balarampur (CT)	143.00	1,226	5,251	2,689	2,562	524	283	241
333319	Buita (CT)	85.71	3,924	16,764	8,486	8,278	1,983	981	1,002
333320	Benjanhari Acharial (P) (CT)	107.12	1,244	5,187	2,609	2,578	489	253	236
333321	Abhirampur (CT)	48.50	1,110	4,618	2,303	2,315	493	249	244
333322	Nischintapur (CT)	187.00	1,613	6,353	3,231	3,122	566	276	290
333323	Birlapur (CT)	484.00	5,020	22,078	11,542	10,536	3,004	1,475	1,529

PRIMARY CENSUS ABSTRACT

CENSUS ABSTRACT

Budge Budge - I

Scheduled Castes population			Scheduled Tribes population			Literates			Name of Village
Persons	Males	Females	Persons	Males	Females	Persons	Males	Females	
11	12	13	14	15	16	17	18	19	2
21,983	11,319	10,664	170	82	88	80,787	43,572	37,215	Budge Budge - I (Total)
9,623	4,935	4,688	135	66	69	21,224	11,408	9,816	Budge Budge - I (Rural)
12,360	6,384	5,976	35	16	19	59,563	32,164	27,399	Budge Budge - I (Urban)
RURAL									
69	41	28	-	-	-	2,179	1,171	1,008	Chak Nabasan
461	235	226	-	-	-	1,237	672	565	Nandarampur
385	196	189	1	1	-	2,174	1,112	1,062	Chingripota
343	175	168	-	-	-	746	408	338	Atmarampur
899	458	441	6	3	3	2,096	1,121	975	Sontoshpur
821	417	404	-	-	-	777	421	356	Betuabati Rajarampur
1,178	615	563	-	-	-	864	493	371	Kisorpur
973	505	468	1	-	1	1,544	840	704	Betuabati
250	133	117	-	-	-	221	128	93	Parbati
1,618	810	808	27	11	16	3,176	1,715	1,461	Jamalpur
581	289	292	1	1	-	2,424	1,289	1,135	Durgapur
1,358	697	661	-	-	-	1,200	646	554	Moukhali
687	364	323	99	50	49	2,586	1,392	1,194	Jagatballavpur
URBAN									
784	401	383	3	2	1	17,522	9,288	8,234	Uttar Raypur (CT)
295	150	145	-	-	-	3,755	2,017	1,738	Balarampur (CT)
6,395	3,301	3,094	11	6	5	11,422	6,158	5,264	Buita (CT)
2,341	1,194	1,147	-	-	-	3,720	1,983	1,737	Benjanhari Acharial (P) (CT)
453	234	219	2	2	-	3,559	1,873	1,686	Abhirampur (CT)
1,100	586	514	4	1	3	4,756	2,553	2,203	Nischintapur (CT)
992	518	474	15	5	10	14,829	8,292	6,537	Birlapur (CT)

**VILLAGE PRIMARY
C D Block -**

Location code number	Name of Village	Illiterates			Total workers			Main workers		
		Persons	Males	Females	Persons	Males	Females	Persons	Males	Females
1	2	20	21	22	23	24	25	26	27	28
0260	Budge Budge - I (Total)	32,121	14,090	18,031	40,330	33,486	6,844	29,476	26,125	3,351
0260	Budge Budge - I (Rural)	8,349	3,632	4,717	10,835	8,914	1,921	7,822	6,850	972
0260	Budge Budge - I (Urban)	23,772	10,458	13,314	29,495	24,572	4,923	21,654	19,275	2,379
	RURAL									
333304	Chak Nabasan	779	338	441	1,020	895	125	926	832	94
333305	Nandarampur	394	155	239	493	451	42	447	421	26
333306	Chingripota	829	373	456	1,199	911	288	877	714	163
333307	Atmarampur	311	127	184	402	325	77	217	202	15
333308	Sontoshpur	712	324	388	1,134	918	216	807	694	113
333309	Betuabati Rajarampur	295	118	177	489	331	158	233	199	34
333310	Kisorpur	329	123	206	470	384	86	229	184	45
333311	Betuabati	556	232	324	754	632	122	553	511	42
333312	Parbati	69	27	42	103	90	13	83	75	8
333313	Jamalpur	1,681	757	924	1,793	1,420	373	1,294	1,075	219
333314	Durgapur	940	433	507	1,155	1,018	137	978	850	128
333315	Moukhali	387	156	231	515	441	74	444	403	41
333316	Jagatballavpur	1,067	469	598	1,308	1,098	210	734	690	44
	URBAN									
333317	Uttar Raypur (CT)	5,562	2,474	3,088	8,199	6,844	1,355	6,390	5,613	777
333318	Balarampur (CT)	1,496	672	824	1,769	1,529	240	1,568	1,389	179
333319	Buita (CT)	5,342	2,328	3,014	6,086	4,905	1,181	3,909	3,492	417
333320	Benjanhari Acharial (P) (CT)	1,467	626	841	1,836	1,495	341	1,385	1,198	187
333321	Abhirampur (CT)	1,059	430	629	1,926	1,434	492	1,461	1,248	213
333322	Nischintapur (CT)	1,597	678	919	2,446	2,056	390	1,701	1,536	165
333323	Birlapur (CT)	7,249	3,250	3,999	7,233	6,309	924	5,240	4,799	441

PRIMARY CENSUS ABSTRACT

CENSUS ABSTRACT

Budge Budge - I

Industrial category of main workers													Name of Village
Cultivators			Household industry						Other workers				
			Agricultural labourers			workers							
Persons	Males	Females	Persons	Males	Females	Persons	Males	Females	Persons	Males	Females	2	
29	30	31	32	33	34	35	36	37	38	39	40		
817	725	92	2,529	2,357	172	2,281	1,746	535	23,849	21,297	2,552	Budge Budge - I (Total)	
423	362	61	646	604	42	546	426	120	6,207	5,458	749	Budge Budge - I (Rural)	
394	363	31	1,883	1,753	130	1,735	1,320	415	17,642	15,839	1,803	Budge Budge - I (Urban)	
RURAL													
33	17	16	11	11	-	15	10	5	867	794	73	Chak Nabasan	
4	4	-	39	39	-	5	4	1	399	374	25	Nandarampur	
15	8	7	10	10	-	175	155	20	677	541	136	Chingripota	
2	2	-	1	1	-	43	37	6	171	162	9	Atmarampur	
24	19	5	31	30	1	43	38	5	709	607	102	Sontoshpur	
39	38	1	10	4	6	8	8	-	176	149	27	Betuabati Rajarampur	
18	15	3	11	11	-	6	5	1	194	153	41	Kisorpur	
63	56	7	135	125	10	6	3	3	349	327	22	Betuabati	
14	13	1	19	16	3	2	2	-	48	44	4	Parbati	
25	20	5	109	100	9	171	103	68	989	852	137	Jamalpur	
156	150	6	177	166	11	2	1	1	643	533	110	Durgapur	
10	7	3	18	17	1	1	1	-	415	378	37	Moukhali	
20	13	7	75	74	1	69	59	10	570	544	26	Jagatballavpur	
URBAN													
67	60	7	334	322	12	598	491	107	5,391	4,740	651	Uttar Raypur (CT)	
20	17	3	52	49	3	334	265	69	1,162	1,058	104	Balarampur (CT)	
217	210	7	997	892	105	242	179	63	2,453	2,211	242	Buita (CT)	
26	22	4	35	35	-	54	34	20	1,270	1,107	163	Benjanhari Acharial (P) (CT)	
7	2	5	14	12	2	82	29	53	1,358	1,205	153	Abhirampur (CT)	
23	20	3	71	71	-	72	46	26	1,535	1,399	136	Nischintapur (CT)	
34	32	2	380	372	8	353	276	77	4,473	4,119	354	Birlapur (CT)	

DISTRICT CENSUS HANDBOOK : SOUTH TWENTY FOUR PARGANAS

VILLAGE PRIMARY
C D Block -

Location code		Industrial category								
		Marginal workers			Cultivators			Agricultural labourers		
number	Name of Village	Persons	Males	Females	Persons	Males	Females	Persons	Males	Females
1	2	41	42	43	44	45	46	47	48	49
0260	Budge Budge - I (Total)	10,854	7,361	3,493	323	188	135	2,233	1,978	255
0260	Budge Budge - I (Rural)	3,013	2,064	949	147	89	58	753	664	89
0260	Budge Budge - I (Urban)	7,841	5,297	2,544	176	99	77	1,480	1,314	166
	RURAL									
333304	Chak Nabasan	94	63	31	9	4	5	6	4	2
333305	Nandarampur	46	30	16	13	4	9	15	14	1
333306	Chingripota	322	197	125	5	3	2	11	9	2
333307	Atmarampur	185	123	62	2	2	-	14	12	2
333308	Sontoshpur	327	224	103	31	20	11	50	44	6
333309	Betuabati Rajarampur	256	132	124	20	13	7	52	34	18
333310	Kisorpur	241	200	41	18	17	1	102	79	23
333311	Betuabati	201	121	80	10	7	3	37	31	6
333312	Parbati	20	15	5	3	2	1	9	7	2
333313	Jamalpur	499	345	154	15	8	7	150	136	14
333314	Durgapur	177	168	9	4	4	-	158	152	6
333315	Moukhali	71	38	33	5	2	3	23	20	3
333316	Jagatballavpur	574	408	166	12	3	9	126	122	4
	URBAN									
333317	Uttar Raypur (CT)	1,809	1,231	578	52	22	30	140	120	20
333318	Balarampur (CT)	201	140	61	3	2	1	26	24	2
333319	Buita (CT)	2,177	1,413	764	63	42	21	594	489	105
333320	Benjanhari Acharial (P) (CT)	451	297	154	10	4	6	69	66	3
333321	Abhirampur (CT)	465	186	279	9	5	4	22	20	2
333322	Nischintapur (CT)	745	520	225	10	6	4	91	83	8
333323	Birlapur (CT)	1,993	1,510	483	29	18	11	538	512	26

PRIMARY CENSUS ABSTRACT

CENSUS ABSTRACT

Budge Budge - I

of marginal workers

Household industry workers			Other workers			Non-workers			Name of Village	Location code number
Persons	Males	Females	Persons	Males	Females	Persons	Males	Females		
50	51	52	53	54	55	56	57	58	2	1
2,491	1,230	1,261	5,807	3,965	1,842	72,578	24,176	48,402	Budge Budge - I (Total)	0260
684	356	328	1,429	955	474	18,738	6,126	12,612	Budge Budge - I (Rural)	0260
1,807	874	933	4,378	3,010	1,368	53,840	18,050	35,790	Budge Budge - I (Urban)	0260
RURAL										
8	1	7	71	54	17	1,938	614	1,324	Chak Nabasan	333304
-	-	-	18	12	6	1,138	376	762	Nandarampur	333305
187	101	86	119	84	35	1,804	574	1,230	Chingripota	333306
110	54	56	59	55	4	655	210	445	Atmarampur	333307
18	9	9	228	151	77	1,674	527	1,147	Sontoshpur	333308
63	49	14	121	36	85	583	208	375	Betuabati Rajarampur	333309
10	5	5	111	99	12	723	232	491	Kisorpur	333310
10	1	9	144	82	62	1,346	440	906	Betuabati	333311
-	-	-	8	6	2	187	65	122	Parbati	333312
133	53	80	201	148	53	3,064	1,052	2,012	Jamalpur	333313
3	2	1	12	10	2	2,209	704	1,505	Durgapur	333314
3	-	3	40	16	24	1,072	361	711	Moukhali	333315
139	81	58	297	202	95	2,345	763	1,582	Jagatballavpur	333316
URBAN										
388	154	234	1,229	935	294	14,885	4,918	9,967	Uttar Raypur (CT)	333317
13	4	9	159	110	49	3,482	1,160	2,322	Balarampur (CT)	333318
568	284	284	952	598	354	10,678	3,581	7,097	Buita (CT)	333319
177	79	98	195	148	47	3,351	1,114	2,237	Benjanhari Acharial (P) (CT)	333320
44	4	40	390	157	233	2,692	869	1,823	Abhirampur (CT)	333321
135	41	94	509	390	119	3,907	1,175	2,732	Nischintapur (CT)	333322
482	308	174	944	672	272	14,845	5,233	9,612	Birlapur (CT)	333323

DISTRICT CENSUS HANDBOOK : SOUTH TWENTY FOUR PARGANAS

VILLAGE PRIMARY
C D Block -

Location code number	Name of Village	Area of Village in hectares	Number of households	Total population (including institutional and houseless population)			Population in the age-group 0-6		
				Persons	Males	Females	Persons	Males	Females
1	2	3	4	5	6	7	8	9	10
0261	Budge Budge - II (Total)	7,800.52	44,959	1,92,134	98,570	93,564	20,985	10,721	10,264
0261	Budge Budge - II (Rural)	6,170.29	31,701	1,35,254	69,117	66,137	14,670	7,406	7,264
0261	Budge Budge - II (Urban)	1,630.23	13,258	56,880	29,453	27,427	6,315	3,315	3,000
RURAL									
333324	Malangdar	85.71	261	1,073	559	514	100	57	43
333325	Ghanasyambati	119.43	549	2,162	1,106	1,056	209	111	98
333326	Banaraypur	254.29	807	3,272	1,665	1,607	292	150	142
333327	Chandipur	286.65	2,029	9,066	4,602	4,464	1,160	578	582
333328	Aima	75.90	601	2,727	1,374	1,353	373	191	182
333329	Chak Bansbaria	69.10	476	2,144	1,143	1,001	308	156	152
333330	Satgachhia	86.09	548	2,129	1,131	998	186	101	85
333331	Bhetkakhali	39.60	368	1,519	775	744	144	77	67
333332	Maheswarpur	49.41	413	1,641	833	808	132	63	69
333333	Kalinagar	213.64	769	3,055	1,536	1,519	258	136	122
333334	Chak Etbari	96.81	667	2,932	1,488	1,444	347	166	181
333335	Chak Manik	114.74	723	2,903	1,508	1,395	190	96	94
333336	Chak Paran	75.56	321	1,424	722	702	132	63	69
333337	Muchisha	208.97	993	4,023	2,052	1,971	343	175	168
333338	Bahirchara	71.58	173	723	382	341	64	37	27
333339	Saheb Banbagicha	83.50	313	1,314	605	709	100	54	46
333340	Chak Daulat	107.70	461	1,835	945	890	156	73	83
333341	Nadakhali	47.48	277	1,132	561	571	123	53	70
333342	Sonarpur	55.00	277	1,233	626	607	145	72	73
333343	Charadongaria	42.24	188	782	400	382	83	44	39
333344	Haori	104.20	596	2,407	1,234	1,173	225	113	112
333345	Dhanchebaria	90.35	385	1,709	885	824	198	102	96
333346	Dongaria	260.50	1,809	7,425	3,794	3,631	711	350	361
333347	Godakhali	75.50	638	2,725	1,402	1,323	332	190	142
333348	Baratala	186.70	1,019	4,595	2,377	2,218	622	337	285
333349	Bahirkunji	89.88	808	3,666	1,874	1,792	442	215	227
333350	Telari	235.01	1,203	4,937	2,553	2,384	511	247	264
333351	Naldari	43.48	249	1,019	512	507	100	43	57
333352	Burul	281.97	1,649	7,014	3,589	3,425	680	329	351
333353	Keshabpur	43.33	207	837	377	460	80	39	41
333354	Chandua	53.37	221	872	444	428	59	31	28
333355	Gaja	189.51	896	3,924	1,987	1,937	435	210	225
333356	Paita	99.70	519	2,113	1,070	1,043	211	102	109
333357	Banagram	50.70	130	617	325	292	98	61	37
333358	Dosatina	92.51	452	1,825	957	868	231	120	111
333359	Bagpota	59.44	220	1,012	525	487	136	70	66
333360	Kuchigadi	58.09	250	1,002	500	502	102	49	53
333361	Rania Gobindapur	61.14	344	1,366	697	669	121	62	59
333362	Pakua Kultikri	57.79	205	868	446	422	70	31	39
333363	Sehai	111.37	496	2,189	1,113	1,076	293	143	150
333364	Bidira	44.91	354	1,462	763	699	169	85	84
333365	Deuli	46.65	319	1,399	710	689	164	78	86
333366	Kamra	83.81	364	1,500	790	710	121	66	55
333367	Brindabanpur	81.69	453	2,086	1,081	1,005	278	146	132
333368	Sahebanumedpur	143.36	823	3,658	1,857	1,801	425	220	205
333369	Mahamayapur	72.51	255	1,046	501	545	104	51	53
333370	Chak Himmatkhan	72.73	213	946	480	466	112	57	55
333371	Majherhat	104.50	440	2,123	1,083	1,040	297	141	156

PRIMARY CENSUS ABSTRACT

CENSUS ABSTRACT

Budge Budge - II

Scheduled Castes population			Scheduled Tribes population			Literates			Name of Village
Persons	Males	Females	Persons	Males	Females	Persons	Males	Females	
11	12	13	14	15	16	17	18	19	2
38,495	19,582	18,913	262	119	143	1,35,428	73,573	61,855	Budge Budge - II (Total)
30,029	15,239	14,790	251	113	138	95,240	51,582	43,658	Budge Budge - II (Rural)
8,466	4,343	4,123	11	6	5	40,188	21,991	18,197	Budge Budge - II (Urban)
RURAL									
697	359	338	-	-	-	785	436	349	Malangdar
1,719	878	841	2	1	1	1,472	819	653	Ghanasyambati
1,347	661	686	4	2	2	2,314	1,265	1,049	Banaraypur
1,126	549	577	3	-	3	5,892	3,151	2,741	Chandipur
231	121	110	-	-	-	1,613	880	733	Aima
57	29	28	-	-	-	1,464	818	646	Chak Bansbaria
295	154	141	-	-	-	1,627	921	706	Satgachhia
559	272	287	-	-	-	1,044	572	472	Bhetkakhali
-	-	-	-	-	-	1,329	700	629	Maheswarpur
719	380	339	1	1	-	2,318	1,249	1,069	Kalinagar
1,159	605	554	-	-	-	2,047	1,133	914	Chak Etbari
61	34	27	-	-	-	2,431	1,319	1,112	Chak Manik
5	2	3	-	-	-	1,031	554	477	Chak Paran
177	84	93	1	-	1	3,032	1,634	1,398	Muchisha
134	71	63	-	-	-	578	321	257	Bahirchara
307	159	148	-	-	-	1,031	481	550	Saheb Banbagicha
139	70	69	-	-	-	1,420	783	637	Chak Daulat
275	133	142	3	-	3	705	385	320	Nadakhali
-	-	-	-	-	-	909	470	439	Sonarpur
373	187	186	2	1	1	506	275	231	Charadongaria
243	126	117	-	-	-	1,653	883	770	Haori
1,605	829	776	-	-	-	1,104	613	491	Dhanchebaria
3,380	1,705	1,675	-	-	-	5,367	2,912	2,455	Dongaria
2,296	1,173	1,123	-	-	-	1,531	800	731	Godakhali
1,885	969	916	-	-	-	3,055	1,636	1,419	Baratala
682	334	348	1	-	1	2,343	1,263	1,080	Bahirkunji
622	312	310	1	-	1	3,492	1,921	1,571	Telari
252	129	123	-	-	-	692	381	311	Naldari
1,251	644	607	2	2	-	5,117	2,763	2,354	Burul
300	124	176	2	-	2	531	260	271	Keshabpur
23	12	11	-	-	-	749	396	353	Chandua
955	484	471	3	2	1	2,625	1,395	1,230	Gaja
2,056	1,039	1,017	-	-	-	1,506	836	670	Paita
-	-	-	-	-	-	389	200	189	Banagram
491	254	237	1	-	1	1,387	790	597	Dosatina
106	56	50	-	-	-	724	402	322	Bagpota
350	172	178	-	-	-	673	360	313	Kuchigadi
43	22	21	1	-	1	1,158	617	541	Rania Gobindapur
88	42	46	-	-	-	698	386	312	Pakua Kultikri
59	25	34	1	-	1	1,531	820	711	Sehai
766	395	371	-	-	-	1,039	598	441	Bidira
268	125	143	-	-	-	1,008	547	461	Deuli
660	349	311	-	-	-	1,161	638	523	Kamra
367	193	174	-	-	-	1,379	761	618	Brindabanpur
151	74	77	2	-	2	2,544	1,344	1,200	Sahebanumedpur
205	99	106	-	-	-	774	387	387	Mahamayapur
-	-	-	-	-	-	699	384	315	Chak Himmatkhan
2	1	1	-	-	-	1,450	799	651	Majherhat

VILLAGE PRIMARY
C D Block -

Location code number	Name of Village	Illiterates			Total workers			Main workers		
		Persons	Males	Females	Persons	Males	Females	Persons	Males	Females
1	2	20	21	22	23	24	25	26	27	28
0261	Budge Budge - II (Total)	56,706	24,997	31,709	69,542	57,579	11,963	47,820	42,390	5,430
0261	Budge Budge - II (Rural)	40,014	17,535	22,479	48,965	41,016	7,949	34,258	30,408	3,850
0261	Budge Budge - II (Urban)	16,692	7,462	9,230	20,577	16,563	4,014	13,562	11,982	1,580
RURAL										
333324	Malangdar	288	123	165	383	351	32	339	318	21
333325	Ghanasyambati	690	287	403	732	626	106	583	542	41
333326	Banaraypur	958	400	558	1,180	986	194	762	693	69
333327	Chandipur	3,174	1,451	1,723	3,014	2,516	498	2,147	1,934	213
333328	Aima	1,114	494	620	977	757	220	549	495	54
333329	Chak Bansbaria	680	325	355	662	612	50	471	443	28
333330	Satgachhia	502	210	292	770	662	108	442	406	36
333331	Bhetkakhali	475	203	272	521	477	44	269	251	18
333332	Maheswarpur	312	133	179	571	517	54	297	273	24
333333	Kalinagar	737	287	450	1,138	953	185	530	493	37
333334	Chak Etbari	885	355	530	962	832	130	425	376	49
333335	Chak Manik	472	189	283	1,077	927	150	738	649	89
333336	Chak Paran	393	168	225	579	452	127	334	269	65
333337	Muchisha	991	418	573	1,579	1,289	290	1,083	950	133
333338	Bahirchara	145	61	84	282	235	47	85	80	5
333339	Saheb Banbagicha	283	124	159	422	387	35	340	325	15
333340	Chak Daulat	415	162	253	783	617	166	723	583	140
333341	Nadakhali	427	176	251	380	299	81	359	291	68
333342	Sonarpur	324	156	168	399	378	21	199	183	16
333343	Charadongaria	276	125	151	264	238	26	262	238	24
333344	Haori	754	351	403	830	710	120	533	488	45
333345	Dhanchebaria	605	272	333	562	517	45	505	471	34
333346	Dongaria	2,058	882	1,176	2,994	2,311	683	2,494	2,085	409
333347	Godakhali	1,194	602	592	1,031	855	176	707	636	71
333348	Baratala	1,540	741	799	1,491	1,322	169	1,132	1,047	85
333349	Bahirkunji	1,323	611	712	1,322	1,074	248	743	603	140
333350	Telari	1,445	632	813	1,873	1,534	339	1,239	1,141	98
333351	Naldari	327	131	196	356	312	44	184	154	30
333352	Burul	1,897	826	1,071	2,468	2,136	332	1,607	1,462	145
333353	Keshabpur	306	117	189	298	239	59	178	142	36
333354	Chandua	123	48	75	297	269	28	242	222	20
333355	Gaja	1,299	592	707	1,482	1,159	323	1,019	877	142
333356	Paita	607	234	373	739	651	88	498	460	38
333357	Banagram	228	125	103	233	174	59	114	105	9
333358	Dosatina	438	167	271	671	560	111	550	463	87
333359	Bagpota	288	123	165	324	286	38	267	249	18
333360	Kuchigadi	329	140	189	426	321	105	166	143	23
333361	Rania Gobindapur	208	80	128	510	427	83	316	286	30
333362	Pakua Kultikri	170	60	110	316	278	38	215	195	20
333363	Sehai	658	293	365	765	650	115	678	617	61
333364	Bidira	423	165	258	548	450	98	477	418	59
333365	Deuli	391	163	228	449	396	53	198	191	7
333366	Kamra	339	152	187	529	478	51	419	387	32
333367	Brindabanpur	707	320	387	818	645	173	688	587	101
333368	Sahebanumedpur	1,114	513	601	1,321	1,115	206	937	853	84
333369	Mahamayapur	272	114	158	406	320	86	359	305	54
333370	Chak Himmatkhan	247	96	151	321	298	23	252	238	14
333371	Majherhat	673	284	389	693	635	58	482	462	20

PRIMARY CENSUS ABSTRACT

CENSUS ABSTRACT

Budge Budge - II

Industrial category of main workers													Name of Village
Cultivators			Household industry						Other workers				
Persons	Males	Females	Agricultural labourers			workers			Persons	Males	Females		
			Persons	Males	Females	Persons	Males	Females					
29	30	31	32	33	34	35	36	37	38	39	40	2	
3,182	2,936	246	9,196	8,641	555	4,946	3,506	1,440	30,496	27,307	3,189	Budge Budge - II (Total)	
2,787	2,570	217	7,634	7,135	499	3,280	2,269	1,011	20,557	18,434	2,123	Budge Budge - II (Rural)	
395	366	29	1,562	1,506	56	1,666	1,237	429	9,939	8,873	1,066	Budge Budge - II (Urban)	
RURAL													
59	57	2	138	126	12	2	2	-	140	133	7	Malangdar	
140	135	5	159	153	6	20	11	9	264	243	21	Ghanasyambati	
62	60	2	230	208	22	18	14	4	452	411	41	Banaraypur	
73	47	26	440	414	26	292	234	58	1,342	1,239	103	Chandipur	
87	84	3	176	162	14	90	69	21	196	180	16	Aima	
8	6	2	135	129	6	69	67	2	259	241	18	Chak Bansbaria	
10	9	1	87	83	4	21	20	1	324	294	30	Satgachhia	
10	9	1	14	12	2	6	5	1	239	225	14	Bhetkakhali	
5	5	-	20	19	1	5	5	-	267	244	23	Maheswarpur	
35	32	3	56	53	3	13	10	3	426	398	28	Kalinagar	
13	11	2	50	47	3	53	28	25	309	290	19	Chak Etbari	
7	4	3	58	55	3	10	8	2	663	582	81	Chak Manik	
-	-	-	6	6	-	23	9	14	305	254	51	Chak Paran	
76	71	5	378	357	21	74	11	63	555	511	44	Muchisha	
2	2	-	2	2	-	1	-	1	80	76	4	Bahirchara	
49	45	4	90	88	2	4	2	2	197	190	7	Saheb Banbagicha	
74	72	2	187	172	15	89	10	79	373	329	44	Chak Daulat	
20	17	3	97	84	13	5	3	2	237	187	50	Nadakhali	
29	28	1	1	1	-	1	1	-	168	153	15	Sonarpur	
2	2	-	78	77	1	1	1	-	181	158	23	Charadongaria	
81	80	1	91	91	-	20	14	6	341	303	38	Haori	
82	80	2	132	131	1	59	55	4	232	205	27	Dhanchebaria	
174	150	24	454	429	25	413	276	137	1,453	1,230	223	Dongaria	
19	18	1	31	28	3	10	5	5	647	585	62	Godakhali	
65	62	3	158	153	5	208	198	10	701	634	67	Baratala	
10	5	5	56	54	2	172	127	45	505	417	88	Bahirkunji	
86	79	7	347	334	13	68	62	6	738	666	72	Telari	
16	16	-	1	1	-	3	2	1	164	135	29	Naldari	
109	103	6	337	327	10	74	61	13	1,087	971	116	Burul	
11	9	2	137	109	28	4	3	1	26	21	5	Keshabpur	
15	14	1	26	25	1	2	2	-	199	181	18	Chandua	
104	94	10	236	213	23	110	72	38	569	498	71	Gaja	
76	73	3	148	146	2	25	24	1	249	217	32	Paita	
-	-	-	25	24	1	3	2	1	86	79	7	Banagram	
15	15	-	259	202	57	73	66	7	203	180	23	Dosatina	
17	14	3	58	56	2	10	10	-	182	169	13	Bagpota	
9	9	-	38	38	-	11	9	2	108	87	21	Kuchigadi	
34	32	2	14	14	-	9	6	3	259	234	25	Rania Gobindapur	
47	43	4	30	29	1	16	13	3	122	110	12	Pakua Kultikri	
59	51	8	124	115	9	80	62	18	415	389	26	Sehai	
43	35	8	167	152	15	26	16	10	241	215	26	Bidira	
15	15	-	35	34	1	2	2	-	146	140	6	Deuli	
138	128	10	12	12	-	2	2	-	267	245	22	Kamra	
55	50	5	138	133	5	141	73	68	354	331	23	Brindabanpur	
56	51	5	183	169	14	34	21	13	664	612	52	Sahebanumedpur	
116	107	9	140	124	16	11	-	11	92	74	18	Mahamayapur	
7	7	-	147	145	2	23	20	3	75	66	9	Chak Himmatkhan	
100	99	1	78	77	1	14	12	2	290	274	16	Majherhat	

VILLAGE PRIMARY
C D Block -

Location code number	Name of Village	Industrial category								
		Marginal workers			Cultivators			Agricultural labourers		
		Persons	Males	Females	Persons	Males	Females	Persons	Males	Females
1	2	41	42	43	44	45	46	47	48	49
0261	Budge Budge - II (Total)	21,722	15,189	6,533	714	494	220	6,872	6,246	626
0261	Budge Budge - II (Rural)	14,707	10,608	4,099	589	399	190	5,291	4,772	519
0261	Budge Budge - II (Urban)	7,015	4,581	2,434	125	95	30	1,581	1,474	107
	RURAL									
333324	Malangdar	44	33	11	1	1	-	16	14	2
333325	Ghanasyambati	149	84	65	7	5	2	93	51	42
333326	Banaraypur	418	293	125	21	15	6	217	198	19
333327	Chandipur	867	582	285	29	19	10	274	229	45
333328	Aima	428	262	166	4	2	2	160	151	9
333329	Chak Bansbaria	191	169	22	1	-	1	115	111	4
333330	Satgachhia	328	256	72	25	17	8	130	122	8
333331	Bhetkakhali	252	226	26	3	2	1	150	143	7
333332	Maheswarpur	274	244	30	24	24	-	98	95	3
333333	Kalinagar	608	460	148	27	13	14	283	272	11
333334	Chak Etbari	537	456	81	14	5	9	256	243	13
333335	Chak Manik	339	278	61	13	6	7	119	113	6
333336	Chak Paran	245	183	62	24	6	18	89	86	3
333337	Muchisha	496	339	157	10	9	1	205	184	21
333338	Bahirchara	197	155	42	1	1	-	2	1	1
333339	Saheb Banbagicha	82	62	20	2	1	1	55	48	7
333340	Chak Daulat	60	34	26	3	1	2	25	21	4
333341	Nadakhali	21	8	13	-	-	-	-	-	-
333342	Sonarpur	200	195	5	35	34	1	148	145	3
333343	Charadongaria	2	-	2	-	-	-	1	-	1
333344	Haori	297	222	75	26	21	5	81	73	8
333345	Dhanchebaria	57	46	11	2	-	2	24	24	-
333346	Dongaria	500	226	274	34	18	16	68	57	11
333347	Godakhali	324	219	105	5	3	2	20	20	-
333348	Baratala	359	275	84	9	8	1	102	94	8
333349	Bahirkunji	579	471	108	7	6	1	119	116	3
333350	Telari	634	393	241	17	13	4	153	145	8
333351	Naldari	172	158	14	7	5	2	51	51	-
333352	Burul	861	674	187	17	12	5	315	293	22
333353	Keshabpur	120	97	23	9	6	3	99	88	11
333354	Chandua	55	47	8	8	7	1	35	33	2
333355	Gaja	463	282	181	14	7	7	91	67	24
333356	Paita	241	191	50	32	28	4	114	102	12
333357	Banagram	119	69	50	5	4	1	35	31	4
333358	Dosatina	121	97	24	2	1	1	89	76	13
333359	Bagpota	57	37	20	2	2	-	13	11	2
333360	Kuchigadi	260	178	82	3	2	1	177	140	37
333361	Rania Gobindapur	194	141	53	20	18	2	59	56	3
333362	Pakua Kultikri	101	83	18	10	7	3	62	61	1
333363	Sehai	87	33	54	1	-	1	8	7	1
333364	Bidira	71	32	39	4	1	3	3	2	1
333365	Deuli	251	205	46	13	11	2	110	108	2
333366	Kamra	110	91	19	4	4	-	88	75	13
333367	Brindabanpur	130	58	72	1	1	-	36	26	10
333368	Sahebanumedpur	384	262	122	20	8	12	104	96	8
333369	Mahamayapur	47	15	32	-	-	-	19	6	13
333370	Chak Himmatkhan	69	60	9	-	-	-	57	55	2
333371	Majherhat	211	173	38	3	-	3	47	45	2

PRIMARY CENSUS ABSTRACT

CENSUS ABSTRACT

Budge Budge - II

of marginal workers

Household industry workers			Other workers			Non-workers			Name of Village	Location code number
Persons	Males	Females	Persons	Males	Females	Persons	Males	Females		
50	51	52	53	54	55	56	57	58	2	1
4,190	1,758	2,432	9,946	6,691	3,255	1,22,592	40,991	81,601	Budge Budge - II (Total)	0261
2,262	1,026	1,236	6,565	4,411	2,154	86,289	28,101	58,188	Budge Budge - II (Rural)	0261
1,928	732	1,196	3,381	2,280	1,101	36,303	12,890	23,413	Budge Budge - II (Urban)	0261
RURAL										
5	4	1	22	14	8	690	208	482	Malangdar	333324
16	3	13	33	25	8	1,430	480	950	Ghanasyambati	333325
47	8	39	133	72	61	2,092	679	1,413	Banaraypur	333326
197	97	100	367	237	130	6,052	2,086	3,966	Chandipur	333327
202	83	119	62	26	36	1,750	617	1,133	Aima	333328
40	31	9	35	27	8	1,482	531	951	Chak Bansbaria	333329
13	5	8	160	112	48	1,359	469	890	Satgachhia	333330
30	22	8	69	59	10	998	298	700	Bhetkakhali	333331
11	4	7	141	121	20	1,070	316	754	Maheswarpur	333332
79	23	56	219	152	67	1,917	583	1,334	Kalinagar	333333
20	17	3	247	191	56	1,970	656	1,314	Chak Etbari	333334
11	5	6	196	154	42	1,826	581	1,245	Chak Manik	333335
28	9	19	104	82	22	845	270	575	Chak Paran	333336
34	3	31	247	143	104	2,444	763	1,681	Muchisha	333337
7	2	5	187	151	36	441	147	294	Bahirchara	333338
8	2	6	17	11	6	892	218	674	Saheb Banbagicha	333339
6	-	6	26	12	14	1,052	328	724	Chak Daulat	333340
1	-	1	20	8	12	752	262	490	Nadakhali	333341
8	8	-	9	8	1	834	248	586	Sonarpur	333342
-	-	-	1	-	1	518	162	356	Charadongaria	333343
38	3	35	152	125	27	1,577	524	1,053	Haori	333344
5	4	1	26	18	8	1,147	368	779	Dhanchebaria	333345
131	33	98	267	118	149	4,431	1,483	2,948	Dongaria	333346
13	5	8	286	191	95	1,694	547	1,147	Godakhali	333347
78	66	12	170	107	63	3,104	1,055	2,049	Baratala	333348
113	76	37	340	273	67	2,344	800	1,544	Bahirkunji	333349
77	52	25	387	183	204	3,064	1,019	2,045	Telari	333350
5	1	4	109	101	8	663	200	463	Naldari	333351
154	73	81	375	296	79	4,546	1,453	3,093	Burul	333352
-	-	-	12	3	9	539	138	401	Keshabpur	333353
2	1	1	10	6	4	575	175	400	Chandua	333354
52	15	37	306	193	113	2,442	828	1,614	Gaja	333355
11	-	11	84	61	23	1,374	419	955	Paita	333356
18	4	14	61	30	31	384	151	233	Banagram	333357
20	13	7	10	7	3	1,154	397	757	Dosatina	333358
22	9	13	20	15	5	688	239	449	Bagpota	333359
20	11	9	60	25	35	576	179	397	Kuchigadi	333360
51	19	32	64	48	16	856	270	586	Rania Gobindapur	333361
3	3	-	26	12	14	552	168	384	Pakua Kultikri	333362
24	7	17	54	19	35	1,424	463	961	Sehai	333363
38	11	27	26	18	8	914	313	601	Bidira	333364
25	8	17	103	78	25	950	314	636	Deuli	333365
2	-	2	16	12	4	971	312	659	Kamra	333366
19	2	17	74	29	45	1,268	436	832	Brindabanpur	333367
40	7	33	220	151	69	2,337	742	1,595	Sahebanumedpur	333368
4	-	4	24	9	15	640	181	459	Mahamayapur	333369
8	3	5	4	2	2	625	182	443	Chak Himmatkhan	333370
4	-	4	157	128	29	1,430	448	982	Majherhat	333371

VILLAGE PRIMARY
C D Block -

Location code number	Name of Village	Area of Village in hectares	Number of households	Total population (including institutional and houseless population)			Population in the age-group 0-6		
				Persons	Males	Females	Persons	Males	Females
1	2	3	4	5	6	7	8	9	10
333372	Aripara	59.13	398	1,722	868	854	163	71	92
333373	Chaulkhola	124.83	594	2,567	1,321	1,246	276	135	141
333374	Laskarpur	72.96	563	2,495	1,255	1,240	327	158	169
333375	Itali	102.68	441	1,986	1,044	942	225	116	109
333376	Satsa	40.72	51	257	142	115	51	35	16
333377	Dakshin Ramchandrapur	48.50	162	711	383	328	93	56	37
333378	Dakshin Santoshpur	72.91	58	278	141	137	49	23	26
333379	Talmaria	68.56	220	1,000	501	499	126	62	64
333380	Neiya	115.05	491	2,191	1,103	1,088	290	148	142
333381	Sonaria	108.38	598	2,506	1,279	1,227	238	122	116
333382	Barea	61.92	484	2,236	1,135	1,101	320	163	157
333383	Mohanpur	122.14	542	2,393	1,238	1,155	185	102	83
333384	Shubhi	94.41	368	1,481	768	713	155	74	81
URBAN									
333385	Chak Kashipur (CT)	159.00	2,644	12,035	6,373	5,662	1,499	793	706
333386	Chak Alampur (CT)	325.75	2,532	11,144	5,662	5,482	1,303	656	647
333387	Bowali (CT)	362.00	2,827	10,968	5,709	5,259	894	478	416
333388	Dakshin Raypur (CT)	442.20	3,351	14,076	7,245	6,831	1,488	780	708
333389	Poali (CT)	341.28	1,904	8,657	4,464	4,193	1,131	608	523

PRIMARY CENSUS ABSTRACT

CENSUS ABSTRACT

Budge Budge - II

Scheduled Castes population			Scheduled Tribes population			Literates			Name of Village
Persons	Males	Females	Persons	Males	Females	Persons	Males	Females	
11	12	13	14	15	16	17	18	19	2
70	37	33	-	-	-	1,358	724	634	Aripara
111	58	53	-	-	-	1,971	1,080	891	Chaulkhola
4	2	2	127	67	60	1,674	885	789	Laskarpur
280	133	147	-	-	-	1,414	804	610	Itali
-	-	-	-	-	-	145	70	75	Satsa
622	337	285	-	-	-	448	265	183	Dakshin Ramchandrapur
243	124	119	-	-	-	136	75	61	Dakshin Santoshpur
96	48	48	-	-	-	675	369	306	Talmaria
78	45	33	-	-	-	1,491	797	694	Neiya
-	-	-	-	-	-	1,749	948	801	Sonaria
8	2	6	-	-	-	1,367	721	646	Barea
31	18	13	94	37	57	1,884	1,030	854	Mohanpur
-	-	-	-	-	-	1,001	556	445	Shubhi
URBAN									
414	221	193	-	-	-	8,504	4,797	3,707	Chak Kashipur (CT)
1,981	1,011	970	3	2	1	7,727	4,143	3,584	Chak Alampur (CT)
754	395	359	6	3	3	8,694	4,749	3,945	Bowali (CT)
3,330	1,694	1,636	2	1	1	9,608	5,256	4,352	Dakshin Raypur (CT)
1,987	1,022	965	-	-	-	5,655	3,046	2,609	Poali (CT)

**VILLAGE PRIMARY
C D Block -**

Location code number	Name of Village	Illiterates			Total workers			Main workers		
		Persons	Males	Females	Persons	Males	Females	Persons	Males	Females
1	2	20	21	22	23	24	25	26	27	28
333372	Aripara	364	144	220	605	517	88	368	322	46
333373	Chaulkhola	596	241	355	1,005	832	173	654	609	45
333374	Laskarpur	821	370	451	839	732	107	562	516	46
333375	Itali	572	240	332	702	636	66	466	445	21
333376	Satsa	112	72	40	78	75	3	-	-	-
333377	Dakshin Ramchandrapur	263	118	145	285	249	36	252	225	27
333378	Dakshin Santoshpur	142	66	76	98	83	15	82	77	5
333379	Talmaria	325	132	193	422	330	92	349	296	53
333380	Neiya	700	306	394	854	662	192	708	600	108
333381	Sonaria	757	331	426	908	761	147	834	739	95
333382	Barea	869	414	455	767	650	117	546	496	50
333383	Mohanpur	509	208	301	875	740	135	537	494	43
333384	Shubhi	480	212	268	779	516	263	764	510	254
URBAN										
333385	Chak Kashipur (CT)	3,531	1,576	1,955	3,963	3,410	553	2,910	2,699	211
333386	Chak Alampur (CT)	3,417	1,519	1,898	4,045	3,213	832	1,999	1,793	206
333387	Bowali (CT)	2,274	960	1,314	3,883	3,327	556	2,739	2,514	225
333388	Dakshin Raypur (CT)	4,468	1,989	2,479	5,821	4,312	1,509	3,882	3,142	740
333389	Poali (CT)	3,002	1,418	1,584	2,865	2,301	564	2,032	1,834	198

PRIMARY CENSUS ABSTRACT

CENSUS ABSTRACT

Budge Budge - II

Industrial category of main workers													Name of Village	2
Cultivators			Household industry						Other workers					
Persons	Males	Females	Agricultural labourers			workers			Persons	Males	Females			
			Persons	Males	Females	Persons	Males	Females						
29	30	31	32	33	34	35	36	37	38	39	40			
12	11	1	65	64	1	9	5	4	282	242	40	Aripara		
38	36	2	234	228	6	22	9	13	360	336	24	Chaulkhola		
26	25	1	250	232	18	70	67	3	216	192	24	Laskarpur		
23	22	1	147	144	3	49	45	4	247	234	13	Itali		
-	-	-	-	-	-	-	-	-	-	-	-	Satsa		
3	2	1	198	182	16	21	15	6	30	26	4	Dakshin Ramchandrapur		
2	2	-	17	14	3	19	18	1	44	43	1	Dakshin Santoshpur		
77	73	4	40	36	4	25	22	3	207	165	42	Talmaria		
151	141	10	217	178	39	67	42	25	273	239	34	Neiya		
54	52	2	153	147	6	134	100	34	493	440	53	Sonaria		
14	11	3	186	178	8	101	82	19	245	225	20	Barea		
20	18	2	92	89	3	6	4	2	419	383	36	Mohanpur		
47	42	5	31	30	1	337	135	202	349	303	46	Shubhi		
URBAN														
60	59	1	282	276	6	386	330	56	2,182	2,034	148	Chak Kashipur (CT)		
47	47	-	279	267	12	166	131	35	1,507	1,348	159	Chak Alampur (CT)		
48	45	3	297	289	8	71	47	24	2,323	2,133	190	Bowali (CT)		
42	36	6	243	234	9	541	318	223	3,056	2,554	502	Dakshin Raypur (CT)		
198	179	19	461	440	21	502	411	91	871	804	67	Poali (CT)		

**VILLAGE PRIMARY
C D Block -**

		Industrial category								
Location code number	Name of Village	Marginal workers			Cultivators			Agricultural labourers		
		Persons	Males	Females	Persons	Males	Females	Persons	Males	Females
1	2	41	42	43	44	45	46	47	48	49
333372	Aripara	237	195	42	3	2	1	112	110	2
333373	Chaulkhola	351	223	128	9	6	3	71	57	14
333374	Laskarpur	277	216	61	5	1	4	67	64	3
333375	Itali	236	191	45	19	18	1	93	90	3
333376	Satsa	78	75	3	1	1	-	33	33	-
333377	Dakshin Ramchandrapur	33	24	9	3	3	-	7	6	1
333378	Dakshin Santoshpur	16	6	10	-	-	-	6	1	5
333379	Talmaria	73	34	39	12	5	7	35	16	19
333380	Neiya	146	62	84	1	1	-	41	31	10
333381	Sonaria	74	22	52	4	-	4	13	10	3
333382	Barea	221	154	67	8	5	3	71	53	18
333383	Mohanpur	338	246	92	2	1	1	125	116	9
333384	Shubhi	15	6	9	3	2	1	2	-	2
URBAN										
333385	Chak Kashipur (CT)	1,053	711	342	11	9	2	220	193	27
333386	Chak Alampur (CT)	2,046	1,420	626	34	27	7	668	624	44
333387	Bowali (CT)	1,144	813	331	34	26	8	282	268	14
333388	Dakshin Raypur (CT)	1,939	1,170	769	22	15	7	192	184	8
333389	Poali (CT)	833	467	366	24	18	6	219	205	14

PRIMARY CENSUS ABSTRACT

CENSUS ABSTRACT

Budge Budge - II

of marginal workers										Location code number
Household industry workers			Other workers			Non-workers			Name of Village	
Persons	Males	Females	Persons	Males	Females	Persons	Males	Females		2
50	51	52	53	54	55	56	57	58		
15	11	4	107	72	35	1,117	351	766	Aripara	333372
140	60	80	131	100	31	1,562	489	1,073	Chaulkhola	333373
161	110	51	44	41	3	1,656	523	1,133	Laskarpur	333374
56	27	29	68	56	12	1,284	408	876	Itali	333375
6	6	-	38	35	3	179	67	112	Satsa	333376
5	3	2	18	12	6	426	134	292	Dakshin Ramchandrapur	333377
2	-	2	8	5	3	180	58	122	Dakshin Santoshpur	333378
6	4	2	20	9	11	578	171	407	Talmaria	333379
4	1	3	100	29	71	1,337	441	896	Neiya	333380
32	5	27	25	7	18	1,598	518	1,080	Sonaria	333381
56	35	21	86	61	25	1,469	485	984	Barea	333382
32	11	21	179	118	61	1,518	498	1,020	Mohanpur	333383
7	1	6	3	3	-	702	252	450	Shubhi	333384
URBAN										
344	165	179	478	344	134	8,072	2,963	5,109	Chak Kashipur (CT)	333385
332	97	235	1,012	672	340	7,099	2,449	4,650	Chak Alampur (CT)	333386
130	47	83	698	472	226	7,085	2,382	4,703	Bowali (CT)	333387
800	302	498	925	669	256	8,255	2,933	5,322	Dakshin Raypur (CT)	333388
322	121	201	268	123	145	5,792	2,163	3,629	Poali (CT)	333389

VILLAGE PRIMARY
C D Block -

Location code number	Name of Village	Area of Village in hectares	Number of households	Total population (including institutional and houseless population)			Population in the age-group 0-6		
				Persons	Males	Females	Persons	Males	Females
1	2	3	4	5	6	7	8	9	10
0262	Bishnupur - I (Total)	11,635.98	52,227	2,32,365	1,18,717	1,13,648	26,933	13,776	13,157
0262	Bishnupur - I (Rural)	10,875.07	45,551	2,04,385	1,04,530	99,855	24,138	12,350	11,788
0262	Bishnupur - I (Urban)	760.91	6,676	27,980	14,187	13,793	2,795	1,426	1,369
RURAL									
333390	Sarmaster Chak	43.01	212	894	470	424	83	43	40
333391	Dakshin Kazirhat	81.13	466	2,115	1,063	1,052	303	148	155
333392	Uttar Kazirhat	144.78	622	2,577	1,296	1,281	263	144	119
333393	Parbatipur	71.50	400	1,796	903	893	225	105	120
333394	Khariberia	144.00	913	4,007	2,039	1,968	437	235	202
333395	Goth Beria	43.54	270	1,109	562	547	102	51	51
333396	Saphkhali	202.51	620	2,813	1,433	1,380	368	200	168
333397	Chakbagi	54.71	439	1,831	953	878	193	102	91
333398	Ganeskuribaria	67.52	254	1,124	569	555	110	55	55
333399	Bagi	444.79	1,669	7,235	3,708	3,527	767	413	354
333400	Rajarampur	51.18	307	1,242	616	626	134	68	66
333401	Rammakhale Chak	111.27	615	2,597	1,312	1,285	213	111	102
333402	Kulerdari	140.32	622	2,511	1,253	1,258	235	111	124
333403	Bakeswar	211.30	1,150	4,940	2,477	2,463	464	246	218
333404	Cheyari	47.70	375	1,394	717	677	114	57	57
333405	Magurkhali	58.30	396	1,736	899	837	179	96	83
333406	Chak Balaibag	173.80	717	3,167	1,619	1,548	277	131	146
333407	Jhanjhra	74.80	145	611	298	313	70	30	40
333408	Debipur	40.89	96	478	254	224	47	30	17
333409	Krishnarampur	155.22	491	2,188	1,124	1,064	216	110	106
333410	Raghudebpur	88.64	377	1,585	839	746	145	78	67
333411	Karimpur	82.56	169	701	357	344	61	32	29
333412	Karimpur Kismat	92.57	106	470	248	222	50	26	24
333413	Amgachhi	376.90	2,244	10,179	5,196	4,983	1,250	625	625
333414	Majerdari	53.50	167	826	429	397	88	53	35
333415	Uttar Gauripur	82.24	164	706	366	340	71	33	38
333416	Abjakhali	114.94	567	2,459	1,250	1,209	295	155	140
333417	Gandhabaduli	290.72	934	4,194	2,129	2,065	554	270	284
333418	Chakdhir	46.69	230	1,239	629	610	163	85	78
333419	Alipore	160.46	796	3,783	1,954	1,829	443	218	225
333420	Bardeuli	49.19	290	1,217	634	583	131	66	65
333421	Deuli	125.04	454	1,973	1,004	969	186	93	93
333422	Balarampur	62.75	242	1,037	520	517	134	67	67
333423	Dakshin Gouripur	331.19	2,007	9,064	4,602	4,462	1,290	645	645
333424	Doultabad	130.03	842	3,649	1,798	1,851	401	212	189
333425	Khirstala	86.17	431	2,038	1,070	968	256	138	118
333426	Kaikhali	87.20	271	1,234	631	603	147	71	76
333427	Chak Rosanmamud	116.20	299	1,335	715	620	139	80	59
333428	Chhota Ramnagar	44.30	300	1,317	684	633	137	67	70
333429	Kasthamahal	318.80	1,158	5,156	2,716	2,440	630	338	292
333430	Khalashitala	45.76		-----Un-inhabited-----					
333431	Chak Sitaram	93.80	23	98	50	48	11	5	6
333432	Kalicharanpur	45.04	169	717	370	347	83	43	40
333433	Ramkantapur	88.70	295	1,221	628	593	92	45	47
333434	Raghobpur	162.10	607	2,607	1,347	1,260	205	105	100
333435	Harir Chak	48.00	158	680	353	327	68	40	28
333436	Chak Kalmi	86.30	107	405	210	195	45	20	25
333437	Salpukuria	142.10	622	2,931	1,532	1,399	375	203	172
333438	Gangarai	104.75	844	3,316	1,712	1,604	333	168	165
333439	Kalipur	46.22	228	909	481	428	65	35	30
333440	Keopukuria	97.28	362	1,468	757	711	125	67	58

PRIMARY CENSUS ABSTRACT

CENSUS ABSTRACT

Bishnupur - I

Scheduled Castes population			Scheduled Tribes population			Literates			Name of Village
Persons	Males	Females	Persons	Males	Females	Persons	Males	Females	
11	12	13	14	15	16	17	18	19	2
1,08,432	55,526	52,906	100	48	52	1,60,871	89,231	71,640	Bishnupur - I (Total)
1,03,454	53,014	50,440	85	42	43	1,40,105	78,059	62,046	Bishnupur - I (Rural)
4,978	2,512	2,466	15	6	9	20,766	11,172	9,594	Bishnupur - I (Urban)
RURAL									
167	88	79	-	-	-	770	412	358	Sarmaster Chak
508	266	242	-	-	-	1,414	740	674	Dakshin Kazirhat
1,874	942	932	4	4	-	2,003	1,059	944	Uttar Kazirhat
395	205	190	-	-	-	1,173	643	530	Parbatipur
1,331	670	661	5	2	3	2,818	1,520	1,298	Khariberia
189	93	96	2	1	1	867	465	402	Goth Beria
351	179	172	2	-	2	1,915	1,031	884	Saphkhali
53	26	27	-	-	-	1,436	784	652	Chakbagi
618	317	301	-	-	-	878	480	398	Ganeskuribaria
5,118	2,609	2,509	-	-	-	5,222	2,869	2,353	Bagi
518	264	254	1	1	-	926	492	434	Rajarampur
1,834	906	928	-	-	-	1,975	1,071	904	Rammakhaler Chak
1,301	638	663	-	-	-	1,925	1,046	879	Kulerdari
2,865	1,453	1,412	4	1	3	3,662	1,980	1,682	Bakeswar
1,192	610	582	-	-	-	962	550	412	Cheyari
1,183	608	575	11	4	7	1,177	664	513	Magurkhali
2,019	1,044	975	1	-	1	2,333	1,302	1,031	Chak Balaibag
355	169	186	-	-	-	430	227	203	Jhanjhra
146	77	69	-	-	-	361	203	158	Debipur
1,440	745	695	3	1	2	1,690	936	754	Krishnarampur
1,558	825	733	-	-	-	1,212	711	501	Raghudebpur
701	357	344	-	-	-	548	308	240	Karimpur
419	221	198	-	-	-	373	212	161	Karimpur Kismat
3,109	1,598	1,511	3	1	2	7,562	4,141	3,421	Amgachhi
764	397	367	-	-	-	531	301	230	Majerdari
625	324	301	4	4	-	472	287	185	Uttar Gauripur
2,065	1,042	1,023	-	-	-	1,682	979	703	Abjakhali
1,316	675	641	3	1	2	2,812	1,552	1,260	Gandhabaduli
178	83	95	-	-	-	881	472	409	Chakdhir
985	514	471	-	-	-	2,095	1,184	911	Alipore
8	4	4	-	-	-	944	521	423	Bardeuli
1,056	534	522	-	-	-	1,369	739	630	Deuli
507	252	255	-	-	-	755	402	353	Balarampur
3,351	1,682	1,669	24	11	13	5,950	3,242	2,708	Dakshin Gouripur
1,567	782	785	-	-	-	2,591	1,347	1,244	Doultabad
1,107	573	534	-	-	-	1,317	747	570	Khirstala
1,099	566	533	-	-	-	735	442	293	Kaikhali
1,134	612	522	3	3	-	939	574	365	Chak Rosanmamud
1,150	599	551	-	-	-	872	514	358	Chhota Ramnagar
4,096	2,157	1,939	-	-	-	3,514	2,050	1,464	Kasthamahal
-----Un-inhabited-----									
98	50	48	-	-	-	68	37	31	Khalashitala
705	362	343	-	-	-	493	283	210	Chak Sitaram
960	499	461	-	-	-	855	495	360	Kalicharanpur
1,533	787	746	-	-	-	1,856	1,025	831	Ramkantapur
437	229	208	-	-	-	466	257	209	Raghobpur
272	142	130	-	-	-	256	150	106	Harir Chak
1,264	655	609	-	-	-	1,949	1,105	844	Chak Kalmi
2,866	1,485	1,381	1	1	-	2,143	1,282	861	Salpukuria
645	341	304	-	-	-	604	363	241	Gangarai
1,136	593	543	-	-	-	935	543	392	Kalipur
									Keoapukuria

VILLAGE PRIMARY
C D Block -

Location code number	Name of Village	Illiterates			Total workers			Main workers		
		Persons	Males	Females	Persons	Males	Females	Persons	Males	Females
1	2	20	21	22	23	24	25	26	27	28
0262	Bishnupur - I (Total)	71,494	29,486	42,008	84,240	68,398	15,842	62,132	54,072	8,060
0262	Bishnupur - I (Rural)	64,280	26,471	37,809	74,264	60,058	14,206	54,193	47,209	6,984
0262	Bishnupur - I (Urban)	7,214	3,015	4,199	9,976	8,340	1,636	7,939	6,863	1,076
	RURAL									
333390	Sarmaster Chak	124	58	66	310	281	29	269	247	22
333391	Dakshin Kazirhat	701	323	378	772	652	120	722	624	98
333392	Uttar Kazirhat	574	237	337	873	736	137	717	634	83
333393	Parbatipur	623	260	363	571	497	74	541	477	64
333394	Khariberia	1,189	519	670	1,283	1,117	166	1,166	1,040	126
333395	Goth Beria	242	97	145	429	365	64	399	353	46
333396	Saphkhali	898	402	496	1,035	795	240	821	681	140
333397	Chakbagi	395	169	226	669	546	123	638	529	109
333398	Ganeskuribaria	246	89	157	379	337	42	219	195	24
333399	Bagi	2,013	839	1,174	2,527	2,184	343	2,238	2,018	220
333400	Rajarampur	316	124	192	566	391	175	329	277	52
333401	Rammakhale Chak	622	241	381	918	778	140	680	588	92
333402	Kulerdari	586	207	379	1,022	771	251	867	672	195
333403	Bakeswar	1,278	497	781	1,694	1,409	285	1,263	1,056	207
333404	Cheyari	432	167	265	512	431	81	345	301	44
333405	Magurkhali	559	235	324	664	536	128	571	474	97
333406	Chak Balaibag	834	317	517	1,179	975	204	1,031	873	158
333407	Jhanjhra	181	71	110	212	177	35	189	164	25
333408	Debipur	117	51	66	159	154	5	157	152	5
333409	Krishnarampur	498	188	310	764	656	108	742	644	98
333410	Raghudebpur	373	128	245	592	497	95	425	358	67
333411	Karimpur	153	49	104	239	209	30	156	138	18
333412	Karimpur Kismat	97	36	61	162	143	19	84	77	7
333413	Amgachhi	2,617	1,055	1,562	3,221	2,782	439	2,318	2,085	233
333414	Majerdari	295	128	167	361	250	111	198	171	27
333415	Uttar Gauripur	234	79	155	270	224	46	261	221	40
333416	Abjakhali	777	271	506	815	726	89	732	665	67
333417	Gandhabaduli	1,382	577	805	1,474	1,152	322	983	856	127
333418	Chakdhir	358	157	201	347	301	46	215	188	27
333419	Alipore	1,688	770	918	1,293	1,068	225	888	779	109
333420	Bardeuli	273	113	160	397	366	31	356	335	21
333421	Deuli	604	265	339	671	577	94	589	535	54
333422	Balarampur	282	118	164	298	274	24	290	268	22
333423	Dakshin Gouripur	3,114	1,360	1,754	3,406	2,669	737	2,389	2,174	215
333424	Doultabad	1,058	451	607	1,480	1,072	408	1,253	924	329
333425	Khirstala	721	323	398	774	614	160	431	375	56
333426	Kaikhali	499	189	310	397	348	49	70	62	8
333427	Chak Rosanmamud	396	141	255	473	383	90	220	186	34
333428	Chhota Ramnagar	445	170	275	543	421	122	356	285	71
333429	Kasthamahal	1,642	666	976	1,793	1,509	284	1,124	1,026	98
333430	Khalashitala				-----Un-inhabited-----					
333431	Chak Sitaram	30	13	17	30	25	5	30	25	5
333432	Kalicharanpur	224	87	137	257	223	34	240	214	26
333433	Ramkantapur	366	133	233	480	400	80	259	224	35
333434	Raghobpur	751	322	429	1,013	801	212	988	784	204
333435	Harir Chak	214	96	118	238	212	26	154	144	10
333436	Chak Kalmi	149	60	89	181	135	46	132	102	30
333437	Salpukuria	982	427	555	1,236	936	300	687	591	96
333438	Gangarai	1,173	430	743	1,238	1,050	188	892	829	63
333439	Kalipur	305	118	187	371	312	59	239	219	20
333440	Keoapukuria	533	214	319	499	452	47	432	404	28

PRIMARY CENSUS ABSTRACT

CENSUS ABSTRACT

Bishnupur - I

Industrial category of main workers													Name of Village 2
Household industry									Other workers				
Cultivators			Agricultural labourers			workers							
Persons	Males	Females	Persons	Males	Females	Persons	Males	Females	Persons	Males	Females		
29	30	31	32	33	34	35	36	37	38	39	40		
6,784	6,309	475	9,037	8,169	868	7,768	6,062	1,706	38,543	33,532	5,011	Bishnupur - I (Total)	
6,643	6,186	457	8,883	8,033	850	7,545	5,898	1,647	31,122	27,092	4,030	Bishnupur - I (Rural)	
141	123	18	154	136	18	223	164	59	7,421	6,440	981	Bishnupur - I (Urban)	
RURAL													
1	1	-	4	4	-	1	1	-	263	241	22	Sarmaster Chak	
19	18	1	31	28	3	32	27	5	640	551	89	Dakshin Kazirhat	
54	37	17	29	26	3	8	5	3	626	566	60	Uttar Kazirhat	
30	24	6	8	8	-	8	7	1	495	438	57	Parbatipur	
17	13	4	24	22	2	42	40	2	1,083	965	118	Khariberia	
13	13	-	25	24	1	59	38	21	302	278	24	Goth Beria	
16	15	1	23	21	2	165	105	60	617	540	77	Saphkhali	
6	4	2	42	39	3	77	59	18	513	427	86	Chakbagi	
11	10	1	5	4	1	4	2	2	199	179	20	Ganeskuribaria	
247	240	7	437	416	21	28	22	6	1,526	1,340	186	Bagi	
14	14	-	77	74	3	2	1	1	236	188	48	Rajarampur	
134	127	7	26	24	2	11	11	-	509	426	83	Rammakhale Chak	
71	69	2	65	50	15	24	22	2	707	531	176	Kulerdari	
80	72	8	178	155	23	12	10	2	993	819	174	Bakeswar	
38	36	2	80	78	2	6	6	-	221	181	40	Cheyari	
67	65	2	97	87	10	5	4	1	402	318	84	Magurkhali	
157	146	11	165	151	14	9	7	2	700	569	131	Chak Balaibag	
59	57	2	92	78	14	1	1	-	37	28	9	Jhanjhra	
-	-	-	84	83	1	3	3	-	70	66	4	Debipur	
279	262	17	117	93	24	8	4	4	338	285	53	Krishnarampur	
76	74	2	12	11	1	5	-	5	332	273	59	Raghudebpur	
20	19	1	22	22	-	5	5	-	109	92	17	Karimpur	
7	7	-	4	3	1	2	2	-	71	65	6	Karimpur Kismat	
71	66	5	285	268	17	77	68	9	1,885	1,683	202	Amgachhi	
53	49	4	5	3	2	19	17	2	121	102	19	Majerdari	
8	8	-	116	98	18	6	5	1	131	110	21	Uttar Gauripur	
64	60	4	206	188	18	2	2	-	460	415	45	Abjakhali	
77	69	8	134	130	4	376	306	70	396	351	45	Gandhabaduli	
13	13	-	22	21	1	4	1	3	176	153	23	Chakdhir	
59	55	4	91	84	7	100	67	33	638	573	65	Alipore	
20	18	2	208	205	3	2	2	-	126	110	16	Bardeuli	
98	92	6	240	229	11	18	17	1	233	197	36	Deuli	
34	32	2	214	207	7	-	-	-	42	29	13	Balarampur	
227	217	10	501	479	22	522	437	85	1,139	1,041	98	Dakshin Gouripur	
78	74	4	150	127	23	433	210	223	592	513	79	Doultabad	
16	14	2	7	5	2	175	151	24	233	205	28	Khirstala	
2	2	-	1	1	-	8	8	-	59	51	8	Kaikhali	
11	9	2	7	7	-	1	1	-	201	169	32	Chak Rosanmamud	
123	86	37	20	18	2	19	15	4	194	166	28	Chhota Ramnagar	
164	152	12	182	162	20	23	17	6	755	695	60	Kasthamahal	
-----Un-inhabited-----													
5	5	-	7	6	1	2	1	1	16	13	3	Khalashitala	
52	49	3	69	63	6	18	17	1	101	85	16	Chak Sitaram	
119	116	3	26	14	12	2	2	-	112	92	20	Kalicharanpur	
92	81	11	172	140	32	15	10	5	709	553	156	Raghobpur	
29	29	-	53	50	3	1	1	-	71	64	7	Harir Chak	
1	1	-	47	42	5	4	1	3	80	58	22	Chak Kalmi	
151	146	5	143	131	12	3	3	-	390	311	79	Salpukuria	
45	44	1	543	517	26	-	-	-	304	268	36	Gangarai	
49	47	2	82	74	8	16	16	-	92	82	10	Kalipur	
199	191	8	100	89	11	5	5	-	128	119	9	Keoapukuria	

DISTRICT CENSUS HANDBOOK : SOUTH TWENTY FOUR PARGANAS

VILLAGE PRIMARY
C D Block -

Location code number	Name of Village	Industrial category										
		Marginal workers			Cultivators			Agricultural labourers				
		Persons	Males	Females	Persons	Males	Females	Persons	Males	Females		
1	2	41	42	43	44	45	46	47	48	49		
0262	Bishnupur - I (Total)	22,108	14,326	7,782	1,558	1,064	494	6,650	4,581	2,069		
0262	Bishnupur - I (Rural)	20,071	12,849	7,222	1,530	1,049	481	6,462	4,441	2,021		
0262	Bishnupur - I (Urban)	2,037	1,477	560	28	15	13	188	140	48		
	RURAL											
333390	Sarmaster Chak	41	34	7	1	-	1	23	23	-		
333391	Dakshin Kazirhat	50	28	22	-	-	-	1	-	1		
333392	Uttar Kazirhat	156	102	54	8	7	1	49	40	9		
333393	Parbatipur	30	20	10	12	4	8	-	-	-		
333394	Khariberia	117	77	40	7	3	4	17	12	5		
333395	Goth Beria	30	12	18	1	-	1	1	1	-		
333396	Saphkhali	214	114	100	3	2	1	15	6	9		
333397	Chakbagi	31	17	14	4	1	3	9	4	5		
333398	Ganeskuribaria	160	142	18	13	12	1	85	75	10		
333399	Bagi	289	166	123	37	23	14	72	53	19		
333400	Rajarampur	237	114	123	16	12	4	177	70	107		
333401	Rammakhale Chak	238	190	48	36	32	4	100	88	12		
333402	Kulerdari	155	99	56	9	7	2	64	42	22		
333403	Bakeswar	431	353	78	14	4	10	161	139	22		
333404	Cheyari	167	130	37	7	5	2	65	51	14		
333405	Magurkhali	93	62	31	9	6	3	49	34	15		
333406	Chak Balaibag	148	102	46	7	5	2	77	62	15		
333407	Jhanjhra	23	13	10	2	1	1	4	2	2		
333408	Debipur	2	2	-	-	-	-	2	2	-		
333409	Krishnarampur	22	12	10	6	-	6	4	3	1		
333410	Raghudebpur	167	139	28	15	15	-	88	72	16		
333411	Karimpur	83	71	12	3	2	1	49	45	4		
333412	Karimpur Kismat	78	66	12	8	8	-	33	32	1		
333413	Amgachhi	903	697	206	34	23	11	196	149	47		
333414	Majerdari	163	79	84	15	11	4	14	13	1		
333415	Uttar Gauripur	9	3	6	5	1	4	2	1	1		
333416	Abjakhali	83	61	22	10	5	5	41	33	8		
333417	Gandhabaduli	491	296	195	75	34	41	107	84	23		
333418	Chakdhir	132	113	19	1	1	-	-	-	-		
333419	Alipore	405	289	116	10	7	3	90	78	12		
333420	Bardeuli	41	31	10	3	3	-	21	18	3		
333421	Deuli	82	42	40	6	1	5	16	14	2		
333422	Balarampur	8	6	2	-	-	-	4	4	-		
333423	Dakshin Gouripur	1,017	495	522	40	32	8	159	121	38		
333424	Doultabad	227	148	79	14	10	4	54	45	9		
333425	Khirstala	343	239	104	9	8	1	85	72	13		
333426	Kaikhali	327	286	41	67	63	4	121	113	8		
333427	Chak Rosanmamud	253	197	56	21	20	1	151	121	30		
333428	Chhota Ramnagar	187	136	51	16	14	2	101	93	8		
333429	Kasthamahal	669	483	186	49	43	6	354	228	126		
333430	Khalashitala				-----Un-inhabited-----							
333431	Chak Sitaram	-	-	-	-	-	-	-	-	-		
333432	Kalicharanpur	17	9	8	6	5	1	10	4	6		
333433	Ramkantapur	221	176	45	46	46	-	79	73	6		
333434	Raghobpur	25	17	8	-	-	-	3	1	2		
333435	Harir Chak	84	68	16	6	5	1	31	23	8		
333436	Chak Kalmi	49	33	16	2	1	1	38	29	9		
333437	Salpukuria	549	345	204	7	4	3	81	31	50		
333438	Gangarai	346	221	125	17	13	4	281	177	104		
333439	Kalipur	132	93	39	6	5	1	66	37	29		
333440	Keoapukuria	67	48	19	1	-	1	51	36	15		

PRIMARY CENSUS ABSTRACT

CENSUS ABSTRACT

Bishnupur - I

of marginal workers

Household industry workers			Other workers			Non-workers			Name of Village	Location code number
Persons	Males	Females	Persons	Males	Females	Persons	Males	Females		
50	51	52	53	54	55	56	57	58	2	1
5,950	2,991	2,959	7,950	5,690	2,260	1,48,125	50,319	97,806	Bishnupur - I (Total)	0262
5,677	2,900	2,777	6,402	4,459	1,943	1,30,121	44,472	85,649	Bishnupur - I (Rural)	0262
273	91	182	1,548	1,231	317	18,004	5,847	12,157	Bishnupur - I (Urban)	0262
RURAL										
-	-	-	17	11	6	584	189	395	Sarmaster Chak	333390
5	1	4	44	27	17	1,343	411	932	Dakshin Kazirhat	333391
22	13	9	77	42	35	1,704	560	1,144	Uttar Kazirhat	333392
3	3	-	15	13	2	1,225	406	819	Parbatipur	333393
7	-	7	86	62	24	2,724	922	1,802	Khariberia	333394
9	1	8	19	10	9	680	197	483	Goth Beria	333395
166	86	80	30	20	10	1,778	638	1,140	Saphkhali	333396
3	2	1	15	10	5	1,162	407	755	Chakbagi	333397
2	-	2	60	55	5	745	232	513	Ganeskuribaria	333398
49	13	36	131	77	54	4,708	1,524	3,184	Bagi	333399
1	1	-	43	31	12	676	225	451	Rajarampur	333400
2	1	1	100	69	31	1,679	534	1,145	Rammakhale Chak	333401
4	2	2	78	48	30	1,489	482	1,007	Kulerdari	333402
2	1	1	254	209	45	3,246	1,068	2,178	Bakeswar	333403
4	3	1	91	71	20	882	286	596	Cheyari	333404
30	19	11	5	3	2	1,072	363	709	Magurkhali	333405
5	2	3	59	33	26	1,988	644	1,344	Chak Balaibag	333406
3	1	2	14	9	5	399	121	278	Jhanjhra	333407
-	-	-	-	-	-	319	100	219	Debipur	333408
-	-	-	12	9	3	1,424	468	956	Krishnarampur	333409
2	2	-	62	50	12	993	342	651	Raghudebpur	333410
1	-	1	30	24	6	462	148	314	Karimpur	333411
6	-	6	31	26	5	308	105	203	Karimpur Kismat	333412
50	35	15	623	490	133	6,958	2,414	4,544	Amgachhi	333413
17	8	9	117	47	70	465	179	286	Majerdari	333414
1	-	1	1	1	-	436	142	294	Uttar Gauripur	333415
2	2	-	30	21	9	1,644	524	1,120	Abjakhali	333416
213	123	90	96	55	41	2,720	977	1,743	Gandhabaduli	333417
118	102	16	13	10	3	892	328	564	Chakdhir	333418
91	48	43	214	156	58	2,490	886	1,604	Alipore	333419
5	4	1	12	6	6	820	268	552	Bardeuli	333420
16	7	9	44	20	24	1,302	427	875	Deuli	333421
-	-	-	4	2	2	739	246	493	Balarampur	333422
586	214	372	232	128	104	5,658	1,933	3,725	Dakshin Gouripur	333423
97	41	56	62	52	10	2,169	726	1,443	Doultabad	333424
189	110	79	60	49	11	1,264	456	808	Khirstala	333425
78	58	20	61	52	9	837	283	554	Kaikhali	333426
33	17	16	48	39	9	862	332	530	Chak Rosanmamud	333427
7	1	6	63	28	35	774	263	511	Chhota Ramnagar	333428
37	21	16	229	191	38	3,363	1,207	2,156	Kasthamahal	333429
-----Un-inhabited-----										333430
-	-	-	-	-	-	68	25	43	Chak Sitaram	333431
1	-	1	-	-	-	460	147	313	Kalicharanpur	333432
-	-	-	96	57	39	741	228	513	Ramkantapur	333433
2	-	2	20	16	4	1,594	546	1,048	Raghobpur	333434
1	1	-	46	39	7	442	141	301	Harir Chak	333435
1	-	1	8	3	5	224	75	149	Chak Kalmi	333436
12	5	7	449	305	144	1,695	596	1,099	Salpukuria	333437
4	-	4	44	31	13	2,078	662	1,416	Gangarai	333438
24	21	3	36	30	6	538	169	369	Kalipur	333439
-	-	-	15	12	3	969	305	664	Keopukuria	333440

DISTRICT CENSUS HANDBOOK : SOUTH TWENTY FOUR PARGANAS

VILLAGE PRIMARY
C D Block -

Location code number	Name of Village	Area of Village in hectares	Number of households	Total population (including institutional and houseless population)			Population in the age-group 0-6		
				Persons	Males	Females	Persons	Males	Females
1	2	3	4	5	6	7	8	9	10
333441	Chak Nitai	101.35	362	1,495	787	708	153	77	76
333442	Kalmikhali	219.40	1,083	4,804	2,459	2,345	602	317	285
333443	Panakua	200.40	807	3,793	1,967	1,826	519	271	248
333444	Chak Nursikdar	120.40	501	2,164	1,127	1,037	199	93	106
333445	Betberia	133.90	366	1,617	877	740	162	98	64
333446	Darikeoradanga	97.80	297	1,284	667	617	138	70	68
333447	Lakshmikantapur	58.50	239	1,138	552	586	145	72	73
333448	Tapna	95.50	401	1,730	884	846	194	92	102
333449	Umarpota	71.60	316	1,387	701	686	139	69	70
333450	Balakhali	133.55	464	2,180	1,134	1,046	298	157	141
333451	Kastikumari	82.66	597	3,100	1,597	1,503	485	261	224
333452	Dosatina	156.38	669	3,385	1,678	1,707	509	273	236
333453	Jalipur	48.56	337	1,843	933	910	267	124	143
333454	Rajakgohalia	82.40	521	2,903	1,461	1,442	375	178	197
333455	Keoradanga	186.40	882	4,205	2,193	2,012	499	255	244
333456	Gabbaria	90.45	490	2,298	1,176	1,122	268	136	132
333457	Iarpur	59.74	302	1,430	724	706	177	83	94
333458	Chamni	90.61	432	2,164	1,115	1,049	328	160	168
333459	Bijoyrampur	87.19	299	1,349	706	643	168	86	82
333460	Bahadurpur	70.17	348	1,658	851	807	194	100	94
333461	Bhandaria	208.34	859	3,883	1,926	1,957	541	259	282
333462	Nettana	54.80	552	2,820	1,396	1,424	445	223	222
333463	Mestakhali	121.50	399	1,987	1,035	952	313	162	151
333464	Rashkhali	360.35	1,964	9,399	4,794	4,605	1,435	757	678
333465	Uchhakhali	66.80	446	2,318	1,176	1,142	358	178	180
333466	Manikjor	103.40	209	939	485	454	90	45	45
333467	Matsyakhali	120.80	391	1,717	887	830	218	114	104
333468	Julpia	230.50	718	2,968	1,505	1,463	285	152	133
333469	Andharmanik	505.70	1,575	6,676	3,387	3,289	681	343	338
333470	Pirkhali	230.50	541	2,317	1,197	1,120	227	117	110
333471	Panarala	61.20	241	1,031	504	527	122	58	64
333472	Hata	114.40	291	1,272	669	603	153	85	68
333473	Damdakismat	185.03	685	3,128	1,600	1,528	376	185	191
333474	Bharu Ramkrishnapur	262.38	725	3,124	1,604	1,520	302	131	171
URBAN									
333475	Daulatpur (CT)	175.84	1,476	6,568	3,239	3,329	819	400	419
333476	Bhasa (CT)	224.07	1,367	5,559	2,888	2,671	697	361	336
333477	Bishnupur (CT)	181.00	1,254	5,030	2,561	2,469	431	219	212
333478	Kanyanagar (CT)	180.00	2,579	10,823	5,499	5,324	848	446	402

PRIMARY CENSUS ABSTRACT

CENSUS ABSTRACT

Bishnupur - I

Scheduled Castes population			Scheduled Tribes population			Literates			Name of Village
Persons	Males	Females	Persons	Males	Females	Persons	Males	Females	
11	12	13	14	15	16	17	18	19	2
1,421	748	673	2	1	1	974	605	369	Chak Nitai
2,765	1,429	1,336	2	-	2	3,017	1,703	1,314	Kalmikhali
1,261	662	599	-	-	-	2,557	1,447	1,110	Panakua
1,370	703	667	-	-	-	1,506	891	615	Chak Nursikdar
1,319	710	609	1	1	-	1,133	685	448	Betberia
1,226	635	591	-	-	-	835	489	346	Darikeoradanga
301	146	155	-	-	-	671	330	341	Lakshmikantapur
1,573	791	782	-	-	-	1,304	735	569	Tapna
1,091	555	536	-	-	-	1,052	583	469	Umarpota
1,224	632	592	-	-	-	1,414	831	583	Balakhali
265	131	134	-	-	-	1,986	1,111	875	Kastikumari
501	231	270	-	-	-	2,180	1,144	1,036	Dosatina
6	4	2	-	-	-	1,290	710	580	Jalilpur
98	52	46	-	-	-	2,161	1,168	993	Rajakghalia
1,672	872	800	1	1	-	2,884	1,630	1,254	Keoradanga
881	443	438	1	1	-	1,737	927	810	Gabbaria
829	414	415	-	-	-	1,046	575	471	Iarpur
838	416	422	-	-	-	1,299	754	545	Chamni
337	174	163	-	-	-	983	552	431	Bijoyrampur
16	8	8	-	-	-	1,162	659	503	Bahadurpur
588	292	296	-	-	-	2,388	1,294	1,094	Bhandaria
305	151	154	-	-	-	1,659	878	781	Nettana
612	330	282	-	-	-	1,161	653	508	Mestakhali
2,592	1,320	1,272	-	-	-	5,900	3,267	2,633	Rashkhali
133	69	64	-	-	-	1,388	781	607	Uchhakhali
835	428	407	-	-	-	702	404	298	Manikjor
1,335	695	640	-	-	-	1,168	655	513	Matsyakhali
2,137	1,094	1,047	-	-	-	2,330	1,271	1,059	Julpia
5,890	3,000	2,890	1	1	-	4,465	2,500	1,965	Andharmanik
2,284	1,178	1,106	-	-	-	1,410	834	576	Pirkhali
917	446	471	-	-	-	717	392	325	Panarala
1,255	662	593	6	2	4	538	326	212	Hata
2,584	1,309	1,275	-	-	-	2,174	1,221	953	Damdakismat
2,825	1,439	1,386	-	-	-	2,198	1,315	883	Bharu Ramkrishnapur
URBAN									
1,453	710	743	9	2	7	4,278	2,257	2,021	Daulatpur (CT)
1,430	748	682	-	-	-	3,726	2,097	1,629	Bhasa (CT)
1,248	621	627	6	4	2	4,099	2,180	1,919	Bishnupur (CT)
847	433	414	-	-	-	8,663	4,638	4,025	Kanyanagar (CT)

VILLAGE PRIMARY
C D Block -

Location code number	Name of Village	Illiterates			Total workers			Main workers		
		Persons	Males	Females	Persons	Males	Females	Persons	Males	Females
1	2	20	21	22	23	24	25	26	27	28
333441	Chak Nitai	521	182	339	557	474	83	292	260	32
333442	Kalmikhali	1,787	756	1,031	1,948	1,442	506	1,258	1,106	152
333443	Panakua	1,236	520	716	1,311	1,117	194	949	856	93
333444	Chak Nursikdar	658	236	422	742	690	52	469	443	26
333445	Betberia	484	192	292	592	525	67	471	439	32
333446	Darikeoradanga	449	178	271	497	408	89	408	330	78
333447	Lakshmikantapur	467	222	245	388	320	68	231	213	18
333448	Tapna	426	149	277	677	537	140	621	515	106
333449	Umarpota	335	118	217	429	397	32	388	360	28
333450	Balakhali	766	303	463	798	673	125	578	522	56
333451	Kastikumari	1,114	486	628	1,083	852	231	892	785	107
333452	Dosatina	1,205	534	671	1,122	885	237	865	720	145
333453	Jalipur	553	223	330	559	488	71	324	308	16
333454	Rajakgohalia	742	293	449	946	767	179	678	608	70
333455	Keoradanga	1,321	563	758	1,488	1,181	307	1,006	857	149
333456	Gabbaria	561	249	312	724	649	75	432	394	38
333457	Iarpur	384	149	235	545	391	154	225	142	83
333458	Chamni	865	361	504	810	607	203	553	420	133
333459	Bijoyrampur	366	154	212	473	423	50	385	353	32
333460	Bahadurpur	496	192	304	775	547	228	597	482	115
333461	Bhandaria	1,495	632	863	1,732	1,136	596	795	640	155
333462	Nettana	1,161	518	643	1,062	712	350	746	650	96
333463	Mestakhali	826	382	444	762	579	183	461	421	40
333464	Rashkhali	3,499	1,527	1,972	3,469	2,709	760	2,651	2,269	382
333465	Uchhakhali	930	395	535	808	621	187	298	270	28
333466	Manikjor	237	81	156	296	239	57	241	217	24
333467	Matsyakhali	549	232	317	574	455	119	211	186	25
333468	Julpia	638	234	404	1,106	901	205	919	800	119
333469	Andharmanik	2,211	887	1,324	2,695	2,071	624	2,028	1,731	297
333470	Pirkhali	907	363	544	989	770	219	760	679	81
333471	Panarala	314	112	202	316	284	32	176	164	12
333472	Hata	734	343	391	757	441	316	281	259	22
333473	Damdakismat	954	379	575	996	916	80	871	818	53
333474	Bharu Ramkrishnapur	926	289	637	1,151	932	219	838	749	89
URBAN										
333475	Daulatpur (CT)	2,290	982	1,308	2,182	1,778	404	1,835	1,543	292
333476	Bhasa (CT)	1,833	791	1,042	2,010	1,719	291	1,183	1,037	146
333477	Bishnupur (CT)	931	381	550	1,918	1,521	397	1,621	1,354	267
333478	Kanyanagar (CT)	2,160	861	1,299	3,866	3,322	544	3,300	2,929	371

PRIMARY CENSUS ABSTRACT

CENSUS ABSTRACT

Bishnupur - I

Industrial category of main workers

Household industry													Name of Village
Cultivators			Agricultural labourers			workers			Other workers				
Persons	Males	Females	Persons	Males	Females	Persons	Males	Females	Persons	Males	Females		
29	30	31	32	33	34	35	36	37	38	39	40	2	
107	98	9	26	23	3	3	2	1	156	137	19	Chak Nitai	
237	218	19	327	280	47	69	64	5	625	544	81	Kalmikhali	
156	153	3	252	219	33	25	24	1	516	460	56	Panakua	
146	139	7	183	180	3	16	12	4	124	112	12	Chak Nursikdar	
94	92	2	247	225	22	1	1	-	129	121	8	Betberia	
138	128	10	90	70	20	74	49	25	106	83	23	Darikeoradanga	
10	10	-	15	15	-	146	134	12	60	54	6	Lakshmikantapur	
88	79	9	216	154	62	48	37	11	269	245	24	Tapna	
46	44	2	66	64	2	15	9	6	261	243	18	Umarpota	
20	20	-	52	42	10	45	34	11	461	426	35	Balakhali	
10	9	1	83	79	4	558	469	89	241	228	13	Kastikumari	
23	16	7	46	33	13	248	189	59	548	482	66	Dosatina	
6	3	3	3	3	-	24	22	2	291	280	11	Jalipur	
31	29	2	8	6	2	133	100	33	506	473	33	Rajakghalia	
52	43	9	64	61	3	139	98	41	751	655	96	Keoradanga	
6	3	3	15	12	3	174	159	15	237	220	17	Gabbaria	
3	2	1	46	33	13	139	75	64	37	32	5	Iarpur	
39	38	1	3	2	1	447	325	122	64	55	9	Chamni	
87	86	1	77	76	1	87	74	13	134	117	17	Bijoyrampur	
12	11	1	26	26	-	326	254	72	233	191	42	Bahadurpur	
63	59	4	84	80	4	373	261	112	275	240	35	Bhandaria	
34	32	2	10	10	-	533	460	73	169	148	21	Nettana	
53	53	-	52	49	3	227	208	19	129	111	18	Mestakhali	
314	292	22	574	487	87	825	638	187	938	852	86	Rashkhali	
16	16	-	10	10	-	235	215	20	37	29	8	Uchhakhali	
82	77	5	43	40	3	3	3	-	113	97	16	Manikjor	
50	47	3	5	3	2	20	16	4	136	120	16	Matsyakhali	
69	63	6	135	119	16	45	33	12	670	585	85	Julpia	
425	382	43	256	224	32	92	80	12	1,255	1,045	210	Andharmanik	
337	316	21	145	124	21	11	10	1	267	229	38	Pirkhali	
83	80	3	8	8	-	1	1	-	84	75	9	Panarala	
202	195	7	7	6	1	8	7	1	64	51	13	Hata	
182	179	3	314	301	13	65	54	11	310	284	26	Damdakismat	
146	126	20	117	110	7	22	19	3	553	494	59	Bharu Ramkrishnapur	
URBAN													
67	54	13	55	44	11	10	7	3	1,703	1,438	265	Daulatpur (CT)	
11	11	-	31	28	3	20	16	4	1,121	982	139	Bhasa (CT)	
15	12	3	18	16	2	64	35	29	1,524	1,291	233	Bishnupur (CT)	
48	46	2	50	48	2	129	106	23	3,073	2,729	344	Kanyanagar (CT)	

DISTRICT CENSUS HANDBOOK : SOUTH TWENTY FOUR PARGANAS

VILLAGE PRIMARY
C D Block -

Location code number	Name of Village	Industrial category									
		Marginal workers			Cultivators			Agricultural labourers			
		Persons	Males	Females	Persons	Males	Females	Persons	Males	Females	
1	2	41	42	43	44	45	46	47	48	49	
333441	Chak Nitai	265	214	51	5	4	1	215	175	40	
333442	Kalmikhali	690	336	354	156	35	121	359	179	180	
333443	Panakua	362	261	101	22	17	5	197	127	70	
333444	Chak Nursikdar	273	247	26	51	48	3	201	185	16	
333445	Betberia	121	86	35	8	7	1	46	34	12	
333446	Darikeoradanga	89	78	11	43	42	1	11	8	3	
333447	Lakshmikantapur	157	107	50	9	7	2	43	32	11	
333448	Tapna	56	22	34	7	5	2	31	11	20	
333449	Umarpota	41	37	4	1	1	-	12	12	-	
333450	Balakhali	220	151	69	26	20	6	44	35	9	
333451	Kastikumari	191	67	124	1	1	-	8	8	-	
333452	Dosatina	257	165	92	8	3	5	31	19	12	
333453	Jalipur	235	180	55	2	2	-	8	6	2	
333454	Rajakgohalia	268	159	109	3	-	3	14	11	3	
333455	Keoradanga	482	324	158	23	14	9	107	86	21	
333456	Gabbaria	292	255	37	2	1	1	117	109	8	
333457	Iarpur	320	249	71	30	28	2	78	72	6	
333458	Chamni	257	187	70	1	1	-	5	5	-	
333459	Bijoyrampur	88	70	18	1	1	-	8	5	3	
333460	Bahadurpur	178	65	113	5	4	1	11	10	1	
333461	Bhandaria	937	496	441	36	24	12	50	44	6	
333462	Nettana	316	62	254	5	4	1	26	19	7	
333463	Mestakhali	301	158	143	21	21	-	68	40	28	
333464	Rashkhali	818	440	378	46	36	10	153	102	51	
333465	Uchhakhali	510	351	159	40	37	3	47	42	5	
333466	Manikjor	55	22	33	3	3	-	11	6	5	
333467	Matsyakhali	363	269	94	15	12	3	114	100	14	
333468	Julpia	187	101	86	20	14	6	43	18	25	
333469	Andharmanik	667	340	327	96	64	32	362	149	213	
333470	Pirkhali	229	91	138	17	8	9	173	56	117	
333471	Panarala	140	120	20	10	9	1	70	61	9	
333472	Hata	476	182	294	77	40	37	353	118	235	
333473	Damdakismat	125	98	27	13	12	1	34	23	11	
333474	Bharu Ramkrishnapur	313	183	130	43	20	23	111	80	31	
URBAN											
333475	Daulatpur (CT)	347	235	112	5	2	3	88	61	27	
333476	Bhasa (CT)	827	682	145	11	7	4	61	49	12	
333477	Bishnupur (CT)	297	167	130	6	1	5	27	23	4	
333478	Kanyanagar (CT)	566	393	173	6	5	1	12	7	5	

PRIMARY CENSUS ABSTRACT

CENSUS ABSTRACT

Bishnupur - I

of marginal workers

Household industry workers			Other workers			Non-workers			Name of Village	Location code number
Persons	Males	Females	Persons	Males	Females	Persons	Males	Females		
50	51	52	53	54	55	56	57	58	2	1
3	2	1	42	33	9	938	313	625	Chak Nitai	333441
52	28	24	123	94	29	2,856	1,017	1,839	Kalmikhali	333442
37	30	7	106	87	19	2,482	850	1,632	Panakua	333443
8	4	4	13	10	3	1,422	437	985	Chak Nursikdar	333444
13	8	5	54	37	17	1,025	352	673	Betberia	333445
22	17	5	13	11	2	787	259	528	Darikeoradanga	333446
59	36	23	46	32	14	750	232	518	Lakshmikantapur	333447
12	2	10	6	4	2	1,053	347	706	Tapna	333448
1	1	-	27	23	4	958	304	654	Umarpota	333449
50	30	20	100	66	34	1,382	461	921	Balakhali	333450
67	12	55	115	46	69	2,017	745	1,272	Kastikumari	333451
83	50	33	135	93	42	2,263	793	1,470	Dosatina	333452
37	22	15	188	150	38	1,284	445	839	Jalilpur	333453
139	55	84	112	93	19	1,957	694	1,263	Rajakgohalia	333454
203	113	90	149	111	38	2,717	1,012	1,705	Keoradanga	333455
52	39	13	121	106	15	1,574	527	1,047	Gabbaria	333456
189	129	60	23	20	3	885	333	552	Iarpur	333457
154	120	34	97	61	36	1,354	508	846	Chamni	333458
65	52	13	14	12	2	876	283	593	Bijoyrampur	333459
94	34	60	68	17	51	883	304	579	Bahadurpur	333460
663	379	284	188	49	139	2,151	790	1,361	Bhandaria	333461
252	23	229	33	16	17	1,758	684	1,074	Nettana	333462
184	79	105	28	18	10	1,225	456	769	Mestakhali	333463
518	235	283	101	67	34	5,930	2,085	3,845	Rashkhali	333464
393	243	150	30	29	1	1,510	555	955	Uchhakhali	333465
8	3	5	33	10	23	643	246	397	Manikjor	333466
150	81	69	84	76	8	1,143	432	711	Matsyakhali	333467
47	14	33	77	55	22	1,862	604	1,258	Julpia	333468
75	33	42	134	94	40	3,981	1,316	2,665	Andharmanik	333469
7	5	2	32	22	10	1,328	427	901	Pirkhali	333470
9	7	2	51	43	8	715	220	495	Panarala	333471
21	11	10	25	13	12	515	228	287	Hata	333472
15	8	7	63	55	8	2,132	684	1,448	Damdakismat	333473
84	26	58	75	57	18	1,973	672	1,301	Bharu Ramkrishnapur	333474
URBAN										
13	11	2	241	161	80	4,386	1,461	2,925	Daulatpur (CT)	333475
83	51	32	672	575	97	3,549	1,169	2,380	Bhasa (CT)	333476
72	4	68	192	139	53	3,112	1,040	2,072	Bishnupur (CT)	333477
105	25	80	443	356	87	6,957	2,177	4,780	Kanyanagar (CT)	333478

VILLAGE PRIMARY
C D Block -

Location code number	Name of Village	Area of Village in hectares	Number of households	Total population (including institutional and houseless population)			Population in the age-group 0-6		
				Persons	Males	Females	Persons	Males	Females
1	2	3	4	5	6	7	8	9	10
0263	Bishnupur - II (Total)	8,170.80	49,148	2,14,531	1,09,603	1,04,928	23,351	11,855	11,496
0263	Bishnupur - II (Rural)	5,528.49	31,798	1,38,979	71,223	67,756	15,101	7,734	7,367
0263	Bishnupur - II (Urban)	2,642.31	17,350	75,552	38,380	37,172	8,250	4,121	4,129
	RURAL								
333479	Khagramuri	416.63	1,317	5,734	2,944	2,790	728	394	334
333480	Akulshe	212.86	550	2,527	1,311	1,216	294	131	163
333481	Chandrahathi	63.74	316	1,554	801	753	220	102	118
333482	Dulalpur	48.41	197	898	433	465	121	57	64
333483	Ramnagar	37.10	442	1,972	1,028	944	260	138	122
333484	Mukundapur	48.59	186	785	401	384	91	43	48
333485	Ramdebpur	119.31	342	1,600	806	794	193	107	86
333486	Khanpur	63.65							
333487	Jhikurbere	109.64	386	1,631	832	799	141	72	69
333488	Hatbaria	73.79	376	1,624	826	798	207	98	109
333489	Bhetki	45.03	154	613	331	282	63	38	25
333490	Raypur	51.74	401	1,801	916	885	225	110	115
333491	Angarbaria	151.30	669	2,634	1,375	1,259	224	117	107
333492	Gazipur	127.30	852	3,750	1,886	1,864	443	224	219
333493	Chandpur	56.06	429	1,880	975	905	260	126	134
333494	Chhota Gagangohalia	65.56	357	1,466	720	746	181	84	97
333495	Kadambatala	53.06	323	1,374	683	691	126	65	61
333496	Mamudpur	105.88	716	2,889	1,447	1,442	202	108	94
333497	Jayrampur	37.67	278	1,211	636	575	92	43	49
333498	Sukdebpur	75.96	380	1,569	823	746	146	83	63
333499	Chak Srikrishnapur	34.96	108	389	205	184	33	20	13
333500	Kasibati	80.88	691	2,754	1,417	1,337	212	115	97
333501	Maukhali	84.96	846	3,705	1,828	1,877	378	186	192
333502	Sajua	108.89	625	2,673	1,371	1,302	259	138	121
333503	Makhalia	56.16	432	1,745	874	871	136	70	66
333504	Chak Sukdeb	60.31	631	2,650	1,384	1,266	278	135	143
333505	Bakrahat	68.67	837	3,419	1,744	1,675	293	140	153
333506	Kirtankhola	47.76	339	1,394	728	666	132	86	46
333507	Khasjhika	74.01	499	2,194	1,102	1,092	183	85	98
333508	Joychandipur	143.91	1,056	4,541	2,300	2,241	468	230	238
333509	Deulberia	122.94	647	2,806	1,428	1,378	294	153	141
333510	Bhabanipur	69.82	453	1,833	919	914	166	86	80
333511	Ramchandra Nagar	123.53	496	2,043	1,078	965	178	85	93
333512	Dharmapur	44.14	207	883	461	422	121	64	57
333513	Kishorpur	133.27	514	2,094	1,064	1,030	175	97	78
333514	Dadpur	56.63	318	1,262	662	600	112	50	62
333515	Egaragram	128.29	543	2,298	1,198	1,100	172	78	94
333516	Nalbhag	91.12	310	1,286	695	591	108	63	45
333517	Abhirampur	130.89	306	1,234	639	595	113	46	67
333518	Ramchandrapur	72.69	207	873	444	429	93	48	45
333519	Ghora Hatamukandapur	79.45	426	1,846	961	885	198	103	95
333520	Golbari Kalicharanpur	167.37	810	3,852	2,000	1,852	522	275	247
333521	Deuli Sultanpur	158.81	483	2,233	1,161	1,072	254	126	128
333522	Gobindapur	175.66	1,267	5,588	2,906	2,682	614	325	289
333523	Sultanganja	138.77	1,000	4,486	2,341	2,145	556	304	252
333524	Krishnapur	86.10	410	1,700	880	820	147	79	68
333525	Borahanpur	319.41	1,638	7,218	3,691	3,527	824	417	407
333526	Srikrishnapur	122.41	488	1,980	1,063	917	149	83	66
333527	Gangarampur	191.64	884	4,016	2,087	1,929	487	256	231
333528	Udayrampur	120.71	931	3,847	1,939	1,908	383	203	180
333529	Enayetnagar	92.24	969	4,617	2,339	2,278	604	308	296

PRIMARY CENSUS ABSTRACT

CENSUS ABSTRACT

Bishnupur - II

Scheduled Castes population			Scheduled Tribes population			Literates			Name of Village
Persons	Males	Females	Persons	Males	Females	Persons	Males	Females	
11	12	13	14	15	16	17	18	19	2
33,378	17,114	16,264	87	43	44	1,55,554	84,495	71,059	Bishnupur - II (Total)
24,334	12,515	11,819	68	34	34	1,00,772	54,987	45,785	Bishnupur - II (Rural)
9,044	4,599	4,445	19	9	10	54,782	29,508	25,274	Bishnupur - II (Urban)
RURAL									
3,707	1,911	1,796	3	1	2	3,629	2,033	1,596	Khagramuri
2,367	1,239	1,128	2	1	1	1,673	978	695	Akulshe
44	23	21	-	-	-	1,009	579	430	Chandrahati
94	47	47	-	-	-	588	306	282	Dulalpur
959	497	462	14	7	7	1,293	740	553	Ramnagar
428	223	205	-	-	-	540	307	233	Mukundapur
182	97	85	-	-	-	1,059	565	494	Ramdebpur
-----Un-inhabited-----									
-	-	-	-	-	-	1,264	663	601	Khanpur
1	-	1	4	1	3	1,014	540	474	Jhikurbere
593	321	272	-	-	-	488	275	213	Hatbaria
283	151	132	-	-	-	1,212	671	541	Bhetki
2,376	1,272	1,104	-	-	-	2,004	1,143	861	Raypur
162	85	77	-	-	-	2,681	1,446	1,235	Angarbaria
209	109	100	1	1	-	1,284	740	544	Gazipur
-	-	-	-	-	-	965	520	445	Chandpur
512	265	247	-	-	-	1,063	567	496	Chhota Gagangohalia
77	40	37	3	-	3	2,448	1,270	1,178	Kadambatala
1	-	1	-	-	-	1,024	559	465	Mamudpur
580	301	279	-	-	-	1,163	615	548	Jayrampur
-	-	-	-	-	-	294	157	137	Sukdebpur
42	26	16	9	5	4	2,125	1,159	966	Chak Srikrishnapur
440	237	203	-	-	-	2,548	1,362	1,186	Kasibati
173	79	94	2	1	1	1,932	1,021	911	Maukhali
233	120	113	-	-	-	1,515	770	745	Sajua
37	20	17	3	1	2	1,933	1,098	835	Makhalia
433	214	219	-	-	-	2,896	1,527	1,369	Chak Sukdeb
115	56	59	-	-	-	1,148	605	543	Bakrahat
94	42	52	2	1	1	1,731	910	821	Kirtankhola
111	58	53	11	7	4	3,402	1,821	1,581	Khasjhika
319	160	159	-	-	-	1,855	1,009	846	Joychandipur
22	11	11	-	-	-	1,402	717	685	Deulberia
176	93	83	-	-	-	1,563	881	682	Bhabanipur
-	-	-	-	-	-	587	321	266	Ramchandra Nagar
9	6	3	-	-	-	1,648	859	789	Dharmapur
-	-	-	-	-	-	965	545	420	Kishorpur
4	1	3	-	-	-	1,890	1,064	826	Dadpur
9	5	4	-	-	-	1,023	582	441	Egaragram
-	-	-	-	-	-	960	539	421	Nalbhag
21	11	10	-	-	-	554	304	250	Abhirampur
2	-	2	-	-	-	1,418	791	627	Ramchandrapur
-	-	-	-	-	-	2,567	1,435	1,132	Ghora Hatamukandapur
1,252	656	596	1	-	1	1,443	824	619	Golbari Kalicharanpur
453	226	227	-	-	-	4,054	2,267	1,787	Deuli Sultanpur
258	124	134	-	-	-	3,073	1,705	1,368	Gobindapur
93	43	50	6	4	2	1,341	732	609	Sultanganja
125	64	61	-	-	-	5,338	2,893	2,445	Krishnapur
57	28	29	-	-	-	1,619	920	699	Borahanpur
1,148	580	568	5	2	3	2,826	1,565	1,261	Srikrishnapur
223	119	104	-	-	-	3,006	1,579	1,427	Gangarampur
209	104	105	-	-	-	3,124	1,666	1,458	Udayrampur
									Enayetnagar

VILLAGE PRIMARY
C D Block -

Location code number	Name of Village	Illiterates			Total workers			Main workers		
		Persons	Males	Females	Persons	Males	Females	Persons	Males	Females
1	2	20	21	22	23	24	25	26	27	28
0263	Bishnupur - II (Total)	58,977	25,108	33,869	80,365	65,032	15,333	62,827	54,635	8,192
0263	Bishnupur - II (Rural)	38,207	16,236	21,971	50,831	42,210	8,621	39,926	35,215	4,711
0263	Bishnupur - II (Urban)	20,770	8,872	11,898	29,534	22,822	6,712	22,901	19,420	3,481
	RURAL									
333479	Khagramuri	2,105	911	1,194	2,134	1,716	418	1,583	1,384	199
333480	Akulshe	854	333	521	1,162	838	324	896	692	204
333481	Chandrahathi	545	222	323	552	422	130	283	261	22
333482	Dulalpur	310	127	183	383	257	126	338	251	87
333483	Ramnagar	679	288	391	706	608	98	445	410	35
333484	Mukundapur	245	94	151	355	245	110	316	226	90
333485	Ramdebpur	541	241	300	545	454	91	487	428	59
333486	Khanpur									
333487	Jhikurbere	367	169	198	612	538	74	547	502	45
333488	Hatbaria	610	286	324	695	517	178	304	265	39
333489	Bhetki	125	56	69	211	190	21	204	187	17
333490	Raypur	589	245	344	611	521	90	579	504	75
333491	Angarbaria	630	232	398	1,072	841	231	950	779	171
333492	Gazipur	1,069	440	629	1,529	1,124	405	795	683	112
333493	Chandpur	596	235	361	741	590	151	468	418	50
333494	Chhota Gagangohalia	501	200	301	595	423	172	427	328	99
333495	Kadambatala	311	116	195	500	410	90	393	331	62
333496	Mamudpur	441	177	264	1,066	903	163	990	855	135
333497	Jayrampur	187	77	110	428	382	46	372	347	25
333498	Sukdebpur	406	208	198	616	532	84	585	518	67
333499	Chak Srikrishnapur	95	48	47	132	118	14	120	114	6
333500	Kasibati	629	258	371	1,135	982	153	994	898	96
333501	Maukhali	1,157	466	691	1,334	1,063	271	779	698	81
333502	Sajua	741	350	391	972	788	184	835	718	117
333503	Makhalia	230	104	126	593	531	62	566	513	53
333504	Chak Sukdeb	717	286	431	1,101	878	223	672	599	73
333505	Bakrahat	523	217	306	1,426	1,096	330	1,324	1,072	252
333506	Kirtankhola	246	123	123	560	432	128	365	309	56
333507	Khasjihika	463	192	271	740	632	108	696	604	92
333508	Joychandipur	1,139	479	660	1,822	1,447	375	1,607	1,359	248
333509	Deulberia	951	419	532	1,090	857	233	799	663	136
333510	Bhabanipur	431	202	229	660	581	79	560	504	56
333511	Ramchandra Nagar	480	197	283	735	685	50	678	640	38
333512	Dharmapur	296	140	156	326	304	22	257	246	11
333513	Kishorpur	446	205	241	735	668	67	675	630	45
333514	Dadpur	297	117	180	471	414	57	405	371	34
333515	Egaragram	408	134	274	964	781	183	530	503	27
333516	Nalbhag	263	113	150	511	435	76	290	267	23
333517	Abhirampur	274	100	174	490	392	98	424	375	49
333518	Ramchandrapur	319	140	179	317	277	40	186	167	19
333519	Ghora Hatamukandapur	428	170	258	741	585	156	613	546	67
333520	Golbari Kalicharanpur	1,285	565	720	1,212	1,084	128	925	865	60
333521	Deuli Sultanpur	790	337	453	677	619	58	600	564	36
333522	Gobindapur	1,534	639	895	2,123	1,750	373	1,709	1,508	201
333523	Sultanganja	1,413	636	777	1,401	1,271	130	917	845	72
333524	Krishnapur	359	148	211	553	508	45	539	497	42
333525	Borahanpur	1,880	798	1,082	2,627	2,187	440	2,010	1,848	162
333526	Srikrishnapur	361	143	218	842	698	144	718	669	49
333527	Gangarampur	1,190	522	668	1,305	1,132	173	1,146	1,030	116
333528	Udayrampur	841	360	481	1,332	1,111	221	1,145	968	177
333529	Enayetnagar	1,493	673	820	1,400	1,252	148	1,218	1,097	121

PRIMARY CENSUS ABSTRACT

CENSUS ABSTRACT

Bishnupur - II

Industrial category of main workers

Household industry													Name of Village 2
Cultivators			Agricultural labourers workers						Other workers				
Persons	Males	Females	Persons	Males	Females	Persons	Males	Females	Persons	Males	Females		
29	30	31	32	33	34	35	36	37	38	39	40		
4,020	3,674	346	7,252	6,606	646	9,085	6,740	2,345	42,470	37,615	4,855	Bishnupur - II (Total)	
3,254	2,981	273	5,713	5,208	505	5,072	3,884	1,188	25,887	23,142	2,745	Bishnupur - II (Rural)	
766	693	73	1,539	1,398	141	4,013	2,856	1,157	16,583	14,473	2,110	Bishnupur - II (Urban)	
RURAL													
261	224	37	381	342	39	273	240	33	668	578	90	Khagramuri	
208	187	21	452	302	150	8	4	4	228	199	29	Akulshe	
15	15	-	60	58	2	40	34	6	168	154	14	Chandrahati	
3	2	1	20	18	2	259	184	75	56	47	9	Dulalpur	
187	177	10	24	17	7	71	70	1	163	146	17	Ramnagar	
11	11	-	15	13	2	107	54	53	183	148	35	Mkundapur	
62	58	4	64	55	9	199	177	22	162	138	24	Ramdebpur	
-----Un-inhabited-----													
58	57	1	84	83	1	8	7	1	397	355	42	Jhikurbere	
21	21	-	33	32	1	18	6	12	232	206	26	Hatbaria	
10	9	1	112	108	4	1	-	1	81	70	11	Bhetki	
31	30	1	61	59	2	145	129	16	342	286	56	Raypur	
61	55	6	47	44	3	143	74	69	699	606	93	Angarbaria	
8	5	3	24	22	2	35	27	8	728	629	99	Gazipur	
16	15	1	32	29	3	16	15	1	404	359	45	Chandpur	
7	4	3	8	4	4	43	19	24	369	301	68	Chhota Gagangohalia	
3	1	2	31	30	1	11	9	2	348	291	57	Kadambatala	
16	13	3	20	18	2	29	12	17	925	812	113	Mamudpur	
56	55	1	32	31	1	15	11	4	269	250	19	Jayrampur	
36	35	1	172	151	21	41	26	15	336	306	30	Sukdebpur	
8	8	-	20	20	-	52	51	1	40	35	5	Chak Srikrishnapur	
9	9	-	20	20	-	449	396	53	516	473	43	Kasibati	
19	14	5	66	60	6	168	148	20	526	476	50	Maukhali	
42	39	3	46	43	3	76	51	25	671	585	86	Sajua	
38	37	1	12	12	-	15	11	4	501	453	48	Makhalia	
106	101	5	54	54	-	49	25	24	463	419	44	Chak Sukdeb	
18	13	5	78	78	-	215	84	131	1,013	897	116	Bakrahat	
10	6	4	15	14	1	22	11	11	318	278	40	Kirtankhola	
25	20	5	63	60	3	67	61	6	541	463	78	Khasjhika	
134	133	1	267	251	16	179	83	96	1,027	892	135	Joychandipur	
48	39	9	351	266	85	39	37	2	361	321	40	Deulberia	
39	38	1	127	124	3	13	10	3	381	332	49	Bhabanipur	
80	77	3	160	158	2	11	10	1	427	395	32	Ramchandra Nagar	
44	44	-	87	86	1	2	2	-	124	114	10	Dharmapur	
41	40	1	226	219	7	9	3	6	399	368	31	Kishorpur	
36	35	1	56	53	3	26	11	15	287	272	15	Dadpur	
54	52	2	189	184	5	8	5	3	279	262	17	Egaragram	
17	17	-	29	26	3	6	1	5	238	223	15	Nalbhag	
265	223	42	71	68	3	1	-	1	87	84	3	Abhirampur	
30	28	2	54	54	-	6	2	4	96	83	13	Ramchandrapur	
37	36	1	116	112	4	47	35	12	413	363	50	Ghora Hatamukandapur	
192	177	15	193	182	11	84	77	7	456	429	27	Golbari Kalicharanpur	
62	60	2	133	131	2	74	63	11	331	310	21	Deuli Sultanpur	
206	197	9	263	255	8	226	135	91	1,014	921	93	Gobindapur	
74	63	11	251	241	10	63	57	6	529	484	45	Sultanganja	
25	23	2	70	65	5	88	74	14	356	335	21	Krishnapur	
133	128	5	348	331	17	419	344	75	1,110	1,045	65	Borahanpur	
68	63	5	71	67	4	10	7	3	569	532	37	Srikrishnapur	
80	69	11	187	178	9	59	49	10	820	734	86	Gangarampur	
24	18	6	58	52	6	117	82	35	946	816	130	Udayrampur	
18	12	6	16	15	1	40	35	5	1,144	1,035	109	Enayetnagar	

VILLAGE PRIMARY
C D Block -

Location code number	Name of Village	Industrial category								
		Marginal workers			Cultivators			Agricultural labourers		
		Persons	Males	Females	Persons	Males	Females	Persons	Males	Females
1	2	41	42	43	44	45	46	47	48	49
0263	Bishnupur - II (Total)	17,538	10,397	7,141	767	456	311	3,045	2,424	621
0263	Bishnupur - II (Rural)	10,905	6,995	3,910	544	347	197	2,224	1,797	427
0263	Bishnupur - II (Urban)	6,633	3,402	3,231	223	109	114	821	627	194
	RURAL									
333479	Khagramuri	551	332	219	75	15	60	161	105	56
333480	Akulshe	266	146	120	67	49	18	172	82	90
333481	Chandrahathi	269	161	108	1	1	-	123	59	64
333482	Dulalpur	45	6	39	1	1	-	-	-	-
333483	Ramnagar	261	198	63	21	16	5	70	56	14
333484	Mkundapur	39	19	20	7	2	5	6	4	2
333485	Ramdebpur	58	26	32	3	-	3	4	2	2
333486	Khanpur				-----Un-inhabited-----					
333487	Jhikurbere	65	36	29	2	2	-	1	1	-
333488	Hatbaria	391	252	139	-	-	-	47	41	6
333489	Bhetki	7	3	4	1	-	1	3	3	-
333490	Raypur	32	17	15	2	-	2	-	-	-
333491	Angarbaria	122	62	60	6	5	1	16	12	4
333492	Gazipur	734	441	293	16	16	-	56	53	3
333493	Chandpur	273	172	101	-	-	-	24	18	6
333494	Chhota Gagangohalia	168	95	73	-	-	-	30	29	1
333495	Kadambatala	107	79	28	3	-	3	10	8	2
333496	Mamudpur	76	48	28	4	2	2	6	6	-
333497	Jayrampur	56	35	21	16	12	4	10	9	1
333498	Sukdebpur	31	14	17	2	-	2	10	5	5
333499	Chak Srikrishnapur	12	4	8	-	-	-	2	2	-
333500	Kasibati	141	84	57	9	5	4	15	15	-
333501	Maukhali	555	365	190	3	2	1	60	54	6
333502	Sajua	137	70	67	13	10	3	16	14	2
333503	Makhalia	27	18	9	4	2	2	3	3	-
333504	Chak Sukdeb	429	279	150	5	5	-	126	123	3
333505	Bakrahat	102	24	78	1	-	1	1	-	1
333506	Kirtankhola	195	123	72	6	6	-	39	37	2
333507	Khasjihika	44	28	16	4	3	1	7	7	-
333508	Joychandipur	215	88	127	1	-	1	21	14	7
333509	Deulberia	291	194	97	23	23	-	21	18	3
333510	Bhabanipur	100	77	23	3	2	1	43	40	3
333511	Ramchandra Nagar	57	45	12	4	3	1	32	28	4
333512	Dharmapur	69	58	11	2	2	-	44	39	5
333513	Kishorpur	60	38	22	5	1	4	31	27	4
333514	Dadpur	66	43	23	4	3	1	21	19	2
333515	Egaragram	434	278	156	35	29	6	111	103	8
333516	Nalbhag	221	168	53	6	5	1	89	83	6
333517	Abhirampur	66	17	49	6	5	1	6	5	1
333518	Ramchandrapur	131	110	21	19	18	1	40	34	6
333519	Ghora Hatamukandapur	128	39	89	1	-	1	24	16	8
333520	Golbari Kalicharanpur	287	219	68	13	11	2	77	66	11
333521	Deuli Sultanpur	77	55	22	5	2	3	47	43	4
333522	Gobindapur	414	242	172	31	19	12	75	55	20
333523	Sultanganja	484	426	58	7	5	2	139	132	7
333524	Krishnapur	14	11	3	2	2	-	-	-	-
333525	Borahanpur	617	339	278	29	22	7	60	49	11
333526	Srikrishnapur	124	29	95	4	1	3	5	2	3
333527	Gangarampur	159	102	57	14	8	6	25	21	4
333528	Udayrampur	187	143	44	19	15	4	42	37	5
333529	Enayetnagar	182	155	27	4	2	2	18	13	5

PRIMARY CENSUS ABSTRACT

CENSUS ABSTRACT

Bishnupur - II

of marginal workers

Household industry workers			Other workers			Non-workers			Name of Village	Location code number
Persons	Males	Females	Persons	Males	Females	Persons	Males	Females		
50	51	52	53	54	55	56	57	58	2	1
4,620	1,752	2,868	9,106	5,765	3,341	1,34,166	44,571	89,595	Bishnupur - II (Total)	0263
2,960	1,206	1,754	5,177	3,645	1,532	88,148	29,013	59,135	Bishnupur - II (Rural)	0263
1,660	546	1,114	3,929	2,120	1,809	46,018	15,558	30,460	Bishnupur - II (Urban)	0263
RURAL										
101	24	77	214	188	26	3,600	1,228	2,372	Khagramuri	333479
11	5	6	16	10	6	1,365	473	892	Akulshe	333480
55	18	37	90	83	7	1,002	379	623	Chandrahathi	333481
43	5	38	1	-	1	515	176	339	Dulalpur	333482
56	51	5	114	75	39	1,266	420	846	Ramnagar	333483
13	4	9	13	9	4	430	156	274	Mkundapur	333484
11	6	5	40	18	22	1,055	352	703	Ramdebpur	333485
-----Un-inhabited-----										333486
22	1	21	40	32	8	1,019	294	725	Jhikurbere	333487
223	112	111	121	99	22	929	309	620	Hatbaria	333488
1	-	1	2	-	2	402	141	261	Bhetki	333489
15	5	10	15	12	3	1,190	395	795	Raypur	333490
14	3	11	86	42	44	1,562	534	1,028	Angarbaria	333491
215	59	156	447	313	134	2,221	762	1,459	Gazipur	333492
123	79	44	126	75	51	1,139	385	754	Chandpur	333493
81	18	63	57	48	9	871	297	574	Chhota Gagangohalia	333494
6	2	4	88	69	19	874	273	601	Kadambatala	333495
3	-	3	63	40	23	1,823	544	1,279	Mamudpur	333496
14	2	12	16	12	4	783	254	529	Jayrampur	333497
10	1	9	9	8	1	953	291	662	Sukdebpur	333498
8	1	7	2	1	1	257	87	170	Chak Srikrishnapur	333499
36	11	25	81	53	28	1,619	435	1,184	Kasibati	333500
287	149	138	205	160	45	2,371	765	1,606	Maukhali	333501
30	9	21	78	37	41	1,701	583	1,118	Sajua	333502
3	1	2	17	12	5	1,152	343	809	Makhalia	333503
123	61	62	175	90	85	1,549	506	1,043	Chak Sukdeb	333504
52	5	47	48	19	29	1,993	648	1,345	Bakrahat	333505
31	1	30	119	79	40	834	296	538	Kirtankhola	333506
6	5	1	27	13	14	1,454	470	984	Khasjhika	333507
99	19	80	94	55	39	2,719	853	1,866	Joychandipur	333508
68	14	54	179	139	40	1,716	571	1,145	Deulberia	333509
6	4	2	48	31	17	1,173	338	835	Bhabanipur	333510
2	1	1	19	13	6	1,308	393	915	Ramchandra Nagar	333511
1	-	1	22	17	5	557	157	400	Dharmapur	333512
8	-	8	16	10	6	1,359	396	963	Kishorpur	333513
18	5	13	23	16	7	791	248	543	Dadpur	333514
17	7	10	271	139	132	1,334	417	917	Egaragram	333515
46	6	40	80	74	6	775	260	515	Nalbhag	333516
-	-	-	54	7	47	744	247	497	Abhirampur	333517
19	11	8	53	47	6	556	167	389	Ramchandrapur	333518
82	8	74	21	15	6	1,105	376	729	Ghora Hatamukandapur	333519
39	13	26	158	129	29	2,640	916	1,724	Golbari Kalicharanpur	333520
3	1	2	22	9	13	1,556	542	1,014	Deuli Sultanpur	333521
106	39	67	202	129	73	3,465	1,156	2,309	Gobindapur	333522
42	33	9	296	256	40	3,085	1,070	2,015	Sultanganja	333523
5	2	3	7	7	-	1,147	372	775	Krishnapur	333524
218	85	133	310	183	127	4,591	1,504	3,087	Borahanpur	333525
81	2	79	34	24	10	1,138	365	773	Srikrishnapur	333526
13	8	5	107	65	42	2,711	955	1,756	Gangarampur	333527
23	8	15	103	83	20	2,515	828	1,687	Udayrampur	333528
4	4	-	156	136	20	3,217	1,087	2,130	Enayetnagar	333529

**VILLAGE PRIMARY
C D Block -**

Location code number	Name of Village	Area of Village in hectares	Number of households	Total population (including institutional and houseless population)			Population in the age-group 0-6		
				Persons	Males	Females	Persons	Males	Females
1	2	3	4	5	6	7	8	9	10
333530	Mirpur	131.53	929	4,676	2,406	2,270	604	311	293
333531	Chandi	47.28	2,827	13,332	6,734	6,598	1,638	829	809
	URBAN								
333532	Nahazari (CT)	657.72	3,766	17,422	8,809	8,613	2,423	1,191	1,232
333533	Nadabhanga (CT)	251.78	1,377	5,927	3,000	2,927	577	271	306
333534	Kanganbaria (CT)	214.74	1,614	6,657	3,347	3,310	638	316	322
333535	Bora Gagangohalia (CT)	193.73	1,246	5,274	2,692	2,582	486	245	241
333536	Chanddandaha (CT)	231.08	1,399	5,656	2,896	2,760	523	296	227
333537	Barkalikapur (CT)	150.75	1,088	4,650	2,322	2,328	538	252	286
333538	Patharberia (CT)	202.75	1,154	4,698	2,459	2,239	424	214	210
333539	Ramkrishnapur (CT)	361.03	1,478	5,971	3,013	2,958	536	274	262
333540	Amtala (CT)	153.00	2,080	8,765	4,416	4,349	829	409	420
333541	Kripampur (CT)	179.73	909	3,778	1,935	1,843	347	177	170
333542	Chak Enayetnagar (CT)	46.00	1,239	6,754	3,491	3,263	929	476	453

PRIMARY CENSUS ABSTRACT

CENSUS ABSTRACT

Bishnupur - II

Scheduled Castes population			Scheduled Tribes population			Literates			Name of Village
Persons	Males	Females	Persons	Males	Females	Persons	Males	Females	
11	12	13	14	15	16	17	18	19	2
815	407	408	-	-	-	3,283	1,803	1,480	Mirpur
4,886	2,444	2,442	2	2	-	9,308	5,039	4,269	Chandi
URBAN									
4,306	2,220	2,086	6	3	3	10,693	5,877	4,816	Nahazari (CT)
1,895	954	941	-	-	-	4,496	2,439	2,057	Nadabhanga (CT)
11	4	7	-	-	-	5,163	2,733	2,430	Kanganbaria (CT)
553	292	261	6	4	2	4,147	2,231	1,916	Bora Gagangohalia (CT)
17	9	8	-	-	-	4,283	2,307	1,976	Chanddandaha (CT)
273	130	143	1	-	1	3,174	1,690	1,484	Barkalikapur (CT)
65	36	29	-	-	-	3,544	1,972	1,572	Patharberia (CT)
790	392	398	-	-	-	4,879	2,573	2,306	Ramkrishnapur (CT)
1,010	505	505	5	2	3	6,896	3,607	3,289	Amtala (CT)
124	57	67	1	-	1	2,983	1,593	1,390	Kriparampur (CT)
-	-	-	-	-	-	4,524	2,486	2,038	Chak Enayetnagar (CT)

**VILLAGE PRIMARY
C D Block -**

Location code number	Name of Village	Illiterates			Total workers			Main workers		
		Persons	Males	Females	Persons	Males	Females	Persons	Males	Females
1	2	20	21	22	23	24	25	26	27	28
333530	Mirpur	1,393	603	790	1,533	1,368	165	1,052	976	76
333531	Chandi	4,024	1,695	2,329	4,458	3,773	685	3,610	3,183	427
	URBAN									
333532	Nahazari (CT)	6,729	2,932	3,797	6,720	5,153	1,567	4,926	4,347	579
333533	Nadabhanga (CT)	1,431	561	870	2,555	1,771	784	2,185	1,628	557
333534	Kanganbaria (CT)	1,494	614	880	2,727	2,079	648	2,119	1,800	319
333535	Bora Gagangohalia (CT)	1,127	461	666	1,939	1,575	364	1,515	1,323	192
333536	Chanddandaha (CT)	1,373	589	784	2,244	1,782	462	1,854	1,547	307
333537	Barkalikapur (CT)	1,476	632	844	1,970	1,447	523	1,270	1,026	244
333538	Patharberia (CT)	1,154	487	667	2,199	1,602	597	1,656	1,290	366
333539	Ramkrishnapur (CT)	1,092	440	652	2,323	1,824	499	1,779	1,525	254
333540	Amtala (CT)	1,869	809	1,060	3,131	2,549	582	2,798	2,364	434
333541	Kripampur (CT)	795	342	453	1,294	1,158	136	1,155	1,059	96
333542	Chak Enayetnagar (CT)	2,230	1,005	1,225	2,432	1,882	550	1,644	1,511	133

PRIMARY CENSUS ABSTRACT

CENSUS ABSTRACT

Bishnupur - II

Industrial category of main workers

Cultivators			Agricultural labourers			Household industry workers			Other workers			Name of Village
Persons	Males	Females	Persons	Males	Females	Persons	Males	Females	Persons	Males	Females	
29	30	31	32	33	34	35	36	37	38	39	40	2
23	22	1	29	28	1	358	338	20	642	588	54	Mirpur
179	166	13	315	285	30	612	488	124	2,504	2,244	260	Chandi
URBAN												
274	220	54	352	297	55	1,426	1,313	113	2,874	2,517	357	Nahazari (CT)
85	82	3	117	105	12	574	206	368	1,409	1,235	174	Nadabhanga (CT)
86	83	3	117	114	3	444	283	161	1,472	1,320	152	Kanganbaria (CT)
5	5	-	61	55	6	134	85	49	1,315	1,178	137	Bora Gagangohalia (CT)
53	49	4	285	277	8	162	96	66	1,354	1,125	229	Chanddandaha (CT)
26	24	2	99	89	10	81	17	64	1,064	896	168	Barkalikapur (CT)
135	133	2	277	251	26	181	35	146	1,063	871	192	Patharberia (CT)
76	72	4	141	123	18	206	163	43	1,356	1,167	189	Ramkrishnapur (CT)
6	6	-	15	14	1	298	228	70	2,479	2,116	363	Amtala (CT)
4	4	-	46	46	-	194	169	25	911	840	71	Kripampur (CT)
16	15	1	29	27	2	313	261	52	1,286	1,208	78	Chak Enayetnagar (CT)

**VILLAGE PRIMARY
C D Block -**

Location code number	Name of Village	Industrial category								
		Marginal workers			Cultivators			Agricultural labourers		
		Persons	Males	Females	Persons	Males	Females	Persons	Males	Females
1	2	41	42	43	44	45	46	47	48	49
333530	Mirpur	481	392	89	17	5	12	140	125	15
333531	Chandi	848	590	258	18	10	8	95	80	15
	URBAN									
333532	Nahazari (CT)	1,794	806	988	85	57	28	183	95	88
333533	Nadabhanga (CT)	370	143	227	2	1	1	30	19	11
333534	Kanganbaria (CT)	608	279	329	27	11	16	107	95	12
333535	Bora Gagangohalia (CT)	424	252	172	4	1	3	50	45	5
333536	Chanddandaha (CT)	390	235	155	3	-	3	56	51	5
333537	Barkalikapur (CT)	700	421	279	52	14	38	131	111	20
333538	Patharberia (CT)	543	312	231	10	10	-	126	117	9
333539	Ramkrishnapur (CT)	544	299	245	17	9	8	95	62	33
333540	Amtala (CT)	333	185	148	15	3	12	17	10	7
333541	Kripampur (CT)	139	99	40	4	2	2	14	12	2
333542	Chak Enayetnagar (CT)	788	371	417	4	1	3	12	10	2

PRIMARY CENSUS ABSTRACT

CENSUS ABSTRACT

Bishnupur - II

of marginal workers										Location code number
Household industry workers			Other workers			Non-workers			Name of Village	
Persons	Males	Females	Persons	Males	Females	Persons	Males	Females		2
50	51	52	53	54	55	56	57	58		
209	168	41	115	94	21	3,143	1,038	2,105	Mirpur	333530
258	130	128	477	370	107	8,874	2,961	5,913	Chandi	333531
URBAN										
483	198	285	1,043	456	587	10,702	3,656	7,046	Nahazari (CT)	333532
145	20	125	193	103	90	3,372	1,229	2,143	Nadabhanga (CT)	333533
256	39	217	218	134	84	3,930	1,268	2,662	Kanganbaria (CT)	333534
147	23	124	223	183	40	3,335	1,117	2,218	Bora Gagangohalia (CT)	333535
32	5	27	299	179	120	3,412	1,114	2,298	Chanddandaha (CT)	333536
83	16	67	434	280	154	2,680	875	1,805	Barkalikapur (CT)	333537
108	32	76	299	153	146	2,499	857	1,642	Patharberia (CT)	333538
144	63	81	288	165	123	3,648	1,189	2,459	Ramkrishnapur (CT)	333539
43	17	26	258	155	103	5,634	1,867	3,767	Amtala (CT)	333540
7	6	1	114	79	35	2,484	777	1,707	Kripampur (CT)	333541
212	127	85	560	233	327	4,322	1,609	2,713	Chak Enayetnagar (CT)	333542

VILLAGE PRIMARY
C D Block -

Location code number	Name of Village	Area of Village in hectares	Number of households	Total population (including institutional and houseless population)			Population in the age-group 0-6		
				Persons	Males	Females	Persons	Males	Females
1	2	3	4	5	6	7	8	9	10
0264	Sonarpur (Total)	12,049.38	51,502	2,19,863	1,12,238	1,07,625	22,880	11,641	11,239
0264	Sonarpur (Rural)	10,435.13	41,080	1,75,713	89,706	86,007	18,474	9,384	9,090
0264	Sonarpur (Urban)	1,614.25	10,422	44,150	22,532	21,618	4,406	2,257	2,149
RURAL									
333543	Chak Kolarkhal	35.23	340	1,513	747	766	139	68	71
333544	Karimpur	52.52	104	479	241	238	42	23	19
333545	Jagatipata	61.57	485	2,053	1,062	991	242	117	125
333546	Mukundapur	68.10	554	2,326	1,205	1,121	261	150	111
333547	Atghara	79.80	1,042	4,284	2,139	2,145	481	241	240
333548	Ranabhutia	148.78	965	4,196	2,157	2,039	401	203	198
333549	Kantipota	119.86	396	1,718	870	848	185	97	88
333550	Bhagabanpur	568.20	2,593	11,177	5,680	5,497	1,311	645	666
333551	Kharki	158.00	295	1,288	636	652	116	59	57
333552	Deara	264.20	758	3,152	1,582	1,570	301	141	160
333553	Kheadaha	246.03	450	1,930	985	945	211	114	97
333554	Kghodhati	307.13	815	3,619	1,830	1,789	398	201	197
333555	Goalapota	47.60	43	188	95	93	21	15	6
333556	Kumar Pukuria	105.30	162	656	330	326	76	40	36
333557	Tardaha	794.08	1,039	4,706	2,391	2,315	564	282	282
333558	Tihuria	385.36	920	3,773	2,015	1,758	345	175	170
333559	Nayabad	293.72	829	3,696	1,911	1,785	328	164	164
333560	Gangajora	114.01	763	3,339	1,677	1,662	374	172	202
333561	Dih	290.16	530	2,291	1,186	1,105	239	133	106
333562	Chandpur	95.78	920	3,788	1,951	1,837	400	199	201
333563	Khurigochhi	111.58	1,484	6,023	3,086	2,937	659	356	303
333564	Mali Pukuria	114.28	1,487	5,858	2,967	2,891	489	250	239
333565	Jagadishpur	64.90	391	1,660	849	811	176	96	80
333566	Gopal Pur	129.98	260	1,063	533	530	126	52	74
333567	Arapanch	134.00	577	2,451	1,209	1,242	323	156	167
333568	Hasanpur	94.60	645	2,753	1,394	1,359	324	164	160
333569	Rampur	90.22	451	1,951	994	957	212	117	95
333570	Bhabanipur	59.45	936	4,007	2,007	2,000	381	182	199
333571	Mathurapur	70.93	1,060	4,460	2,263	2,197	456	247	209
333572	Joykrishnapur Chairi	238.93	1,383	6,436	3,313	3,123	765	419	346
333573	Banhugli	383.79	2,544	11,103	5,715	5,388	1,102	506	596
333574	Joyenpur	102.05	332	1,396	696	700	132	70	62
333575	Hogalkuria	112.26	470	1,993	999	994	173	93	80
333576	Raghunathpur	270.66	615	2,657	1,396	1,261	274	148	126
333577	Dingelpota	89.39	392	1,614	839	775	118	53	65
333578	Palghat	103.03	520	2,360	1,241	1,119	240	114	126
333579	Sarmastapur	108.51	303	1,195	628	567	111	71	40
333580	Raghabpur	40.30	258	1,140	592	548	123	65	58
333581	Badehugli	141.25	842	3,797	1,947	1,850	464	219	245
333582	Gobindapur	76.50	558	2,355	1,180	1,175	180	81	99
333583	Srirampur	57.15	195	827	426	401	60	27	33
333584	Baruli	309.41	1,013	4,152	2,172	1,980	441	229	212
333585	Bara Gachhia	224.41	914	3,520	1,815	1,705	303	159	144
333586	Sri Krishnapur	51.37	65	272	146	126	29	15	14
333587	Bamangachhi	201.14	574	2,332	1,222	1,110	220	119	101
333588	Radhaballavpur	43.27	231	926	449	477	76	38	38
333589	Langalber	88.19	504	2,058	1,021	1,037	151	79	72
333590	Jaynagar	57.10	254	1,081	564	517	98	53	45
333591	Andharia	52.07	189	759	385	374	74	33	41
333592	Samukpota	393.51	468	2,021	1,014	1,007	208	95	113
333593	Pratapnagar	119.50	657	2,785	1,438	1,347	293	150	143

PRIMARY CENSUS ABSTRACT

CENSUS ABSTRACT

Sonarpur

Scheduled Castes population			Scheduled Tribes population			Literates			Name of Village
Persons	Males	Females	Persons	Males	Females	Persons	Males	Females	
11	12	13	14	15	16	17	18	19	2
1,16,950	59,787	57,163	3,069	1,570	1,499	1,56,911	86,132	70,779	Sonarpur (Total)
95,836	49,028	46,808	2,950	1,510	1,440	1,24,666	68,508	56,158	Sonarpur (Rural)
21,114	10,759	10,355	119	60	59	32,245	17,624	14,621	Sonarpur (Urban)
RURAL									
1,254	623	631	-	-	-	1,011	544	467	Chak Kolarkhal
287	143	144	-	-	-	375	197	178	Karimpur
840	426	414	2	-	2	1,563	860	703	Jagatipata
1,075	547	528	1	-	1	1,744	942	802	Mukundapur
2,434	1,198	1,236	8	3	5	3,076	1,647	1,429	Atghara
2,087	1,057	1,030	22	11	11	3,406	1,841	1,565	Ranabhatia
1,533	768	765	4	1	3	1,174	642	532	Kantipota
5,531	2,772	2,759	109	55	54	7,644	4,172	3,472	Bhagabanpur
1,061	530	531	171	81	90	874	476	398	Kharki
2,876	1,444	1,432	122	62	60	2,261	1,283	978	Deara
1,632	829	803	71	35	36	1,291	730	561	Kheadaha
3,116	1,559	1,557	166	80	86	2,296	1,290	1,006	Kghodhati
184	93	91	3	2	1	100	54	46	Goalapota
58	28	30	587	296	291	443	234	209	Kumar Pukuria
2,552	1,302	1,250	1,103	575	528	2,758	1,595	1,163	Tardaha
3,337	1,770	1,567	9	6	3	2,764	1,602	1,162	Tihuria
3,363	1,745	1,618	5	4	1	2,798	1,546	1,252	Nayabad
2,027	1,025	1,002	3	2	1	2,321	1,305	1,016	Gangajora
2,040	1,052	988	7	3	4	1,510	856	654	Dihi
2,320	1,186	1,134	-	-	-	2,692	1,505	1,187	Chandpur
3,308	1,710	1,598	48	24	24	4,285	2,401	1,884	Khurigochhi
2,947	1,491	1,456	398	211	187	4,712	2,488	2,224	Mali Pukuria
974	496	478	-	-	-	1,259	665	594	Jagadishpur
894	440	454	9	4	5	515	294	221	Gopal Pur
1,685	828	857	6	3	3	1,452	789	663	Arapanch
1,473	759	714	-	-	-	1,897	1,030	867	Hasanpur
1,263	654	609	11	7	4	1,375	750	625	Rampur
1,558	793	765	36	17	19	3,015	1,629	1,386	Bhabanipur
2,761	1,426	1,335	1	1	-	3,261	1,780	1,481	Mathurapur
1,158	601	557	1	1	-	4,652	2,440	2,212	Joykrishnapur Chairi
3,359	1,756	1,603	3	1	2	8,101	4,488	3,613	Banhugli
726	350	376	6	-	6	965	511	454	Joyenpur
1,381	702	679	3	2	1	1,351	739	612	Hogalkuria
2,016	1,061	955	13	9	4	1,838	1,053	785	Raghunathpur
1,490	774	716	5	3	2	1,275	706	569	Dingelpota
221	114	107	2	2	-	1,847	1,025	822	Palghat
467	247	220	-	-	-	932	503	429	Sarmastapur
107	57	50	-	-	-	928	498	430	Raghabpur
4	2	2	-	-	-	2,768	1,503	1,265	Badehugli
147	73	74	-	-	-	1,945	991	954	Gobindapur
330	179	151	1	-	1	665	364	301	Srirampur
2,854	1,506	1,348	1	1	-	2,886	1,646	1,240	Baruli
2,661	1,389	1,272	1	-	1	2,302	1,296	1,006	Bara Gachhia
234	124	110	1	-	1	166	100	66	Sri Krishnapur
1,018	537	481	-	-	-	1,837	1,012	825	Bamangachhi
563	270	293	-	-	-	723	363	360	Radhaballavpur
628	317	311	-	-	-	1,669	874	795	Langalber
191	94	97	-	-	-	911	488	423	Jaynagar
385	196	189	5	5	-	557	317	240	Andharia
1,928	970	958	-	-	-	1,236	703	533	Samukpota
1,845	968	877	-	-	-	1,787	1,018	769	Pratapnagar

**VILLAGE PRIMARY
C D Block -**

Location code number	Name of Village	Illiterates			Total workers			Main workers		
		Persons	Males	Females	Persons	Males	Females	Persons	Males	Females
1	2	20	21	22	23	24	25	26	27	28
0264	Sonarpur (Total)	62,952	26,106	36,846	82,129	66,247	15,882	65,382	55,858	9,524
0264	Sonarpur (Rural)	51,047	21,198	29,849	66,012	53,247	12,765	52,173	44,771	7,402
0264	Sonarpur (Urban)	11,905	4,908	6,997	16,117	13,000	3,117	13,209	11,087	2,122
RURAL										
333543	Chak Kolarkhal	502	203	299	664	439	225	319	262	57
333544	Karimpur	104	44	60	154	125	29	139	119	20
333545	Jagatipata	490	202	288	803	644	159	626	533	93
333546	Mukundapur	582	263	319	850	689	161	752	621	131
333547	Atghara	1,208	492	716	1,756	1,309	447	1,498	1,199	299
333548	Ranabuthia	790	316	474	1,583	1,273	310	1,296	1,111	185
333549	Kantipota	544	228	316	596	500	96	533	463	70
333550	Bhagabanpur	3,533	1,508	2,025	4,456	3,471	985	3,344	2,963	381
333551	Kharki	414	160	254	529	402	127	312	266	46
333552	Deara	891	299	592	1,127	985	142	743	691	52
333553	Kheadaha	639	255	384	771	589	182	501	452	49
333554	Kghodhati	1,323	540	783	1,332	1,138	194	940	833	107
333555	Goalapota	88	41	47	86	61	25	41	31	10
333556	Kumar Pukuria	213	96	117	442	212	230	397	199	198
333557	Tardaha	1,948	796	1,152	2,010	1,467	543	943	855	88
333558	Tihuria	1,009	413	596	1,455	1,204	251	1,170	1,079	91
333559	Nayabad	898	365	533	1,201	1,127	74	1,091	1,038	53
333560	Gangajora	1,018	372	646	1,381	1,048	333	1,176	936	240
333561	Dih	781	330	451	1,019	671	348	677	553	124
333562	Chandpur	1,096	446	650	1,509	1,159	350	1,117	903	214
333563	Khurigochhi	1,738	685	1,053	2,465	1,839	626	1,680	1,340	340
333564	Mali Pukuria	1,146	479	667	2,203	1,749	454	1,818	1,479	339
333565	Jagadishpur	401	184	217	574	505	69	399	369	30
333566	Gopal Pur	548	239	309	399	310	89	298	230	68
333567	Arapanch	999	420	579	835	696	139	514	454	60
333568	Hasanpur	856	364	492	916	764	152	794	677	117
333569	Rampur	576	244	332	756	565	191	586	491	95
333570	Bhabanipur	992	378	614	1,444	1,204	240	1,160	991	169
333571	Mathurapur	1,199	483	716	1,681	1,326	355	1,514	1,220	294
333572	Joykrishnapur Chairi	1,784	873	911	2,189	1,901	288	1,798	1,584	214
333573	Banugli	3,002	1,227	1,775	4,279	3,487	792	3,641	3,105	536
333574	Joyenpur	431	185	246	457	376	81	391	336	55
333575	Hogalkuria	642	260	382	785	597	188	630	509	121
333576	Raghunathpur	819	343	476	1,072	883	189	875	746	129
333577	Dingelpota	339	133	206	556	499	57	503	461	42
333578	Palghat	513	216	297	910	772	138	760	686	74
333579	Sarmastapur	263	125	138	470	360	110	376	288	88
333580	Raghabpur	212	94	118	393	343	50	381	335	46
333581	Badehugli	1,029	444	585	1,383	1,177	206	1,282	1,133	149
333582	Gobindapur	410	189	221	822	648	174	692	557	135
333583	Srirampur	162	62	100	294	260	34	288	255	33
333584	Baruli	1,266	526	740	1,621	1,345	276	1,436	1,264	172
333585	Bara Gachhia	1,218	519	699	1,425	1,104	321	1,265	1,024	241
333586	Sri Krishnapur	106	46	60	95	85	10	95	85	10
333587	Bamangachhi	495	210	285	919	765	154	853	746	107
333588	Radhaballavpur	203	86	117	304	273	31	294	269	25
333589	Langalber	389	147	242	664	603	61	496	459	37
333590	Jaynagar	170	76	94	405	339	66	370	314	56
333591	Andharia	202	68	134	276	246	30	229	210	19
333592	Samukpota	785	311	474	627	558	69	456	423	33
333593	Pratapnagar	998	420	578	1,010	849	161	733	659	74

PRIMARY CENSUS ABSTRACT

CENSUS ABSTRACT

Sonarpur

Industrial category of main workers

Household industry												Name of Village
Cultivators			Agricultural labourers			workers			Other workers			
Persons	Males	Females	Persons	Males	Females	Persons	Males	Females	Persons	Males	Females	2
29	30	31	32	33	34	35	36	37	38	39	40	
7,351	6,541	810	7,273	6,264	1,009	1,711	1,261	450	49,047	41,792	7,255	Sonarpur (Total)
6,853	6,074	779	6,621	5,688	933	1,488	1,091	397	37,211	31,918	5,293	Sonarpur (Rural)
498	467	31	652	576	76	223	170	53	11,836	9,874	1,962	Sonarpur (Urban)
RURAL												
17	15	2	116	91	25	3	3	-	183	153	30	Chak Kolarkhal
2	1	1	2	2	-	-	-	-	135	116	19	Karimpur
58	52	6	11	9	2	14	9	5	543	463	80	Jagatipata
17	12	5	9	9	-	40	35	5	686	565	121	Mkundapur
49	34	15	11	8	3	29	21	8	1,409	1,136	273	Atghara
42	33	9	26	16	10	34	28	6	1,194	1,034	160	Ranabuthia
75	73	2	95	89	6	1	1	-	362	300	62	Kantipota
113	85	28	568	541	27	92	76	16	2,571	2,261	310	Bhagabanpur
15	11	4	1	-	1	4	3	1	292	252	40	Kharki
137	132	5	145	135	10	20	19	1	441	405	36	Deara
111	106	5	153	132	21	5	5	-	232	209	23	Kheadaha
211	206	5	168	150	18	14	13	1	547	464	83	Kghodhati
15	11	4	9	7	2	1	-	1	16	13	3	Goalapota
369	183	186	16	10	6	3	2	1	9	4	5	Kumar Pukuria
535	512	23	131	116	15	18	14	4	259	213	46	Tardaha
320	297	23	287	257	30	32	31	1	531	494	37	Tihuria
277	268	9	41	37	4	19	19	-	754	714	40	Nayabad
26	16	10	35	31	4	18	15	3	1,097	874	223	Gangajora
126	102	24	307	261	46	19	15	4	225	175	50	Dih
37	24	13	18	18	-	47	28	19	1,015	833	182	Chandpur
62	39	23	56	51	5	80	66	14	1,482	1,184	298	Khurigochhi
78	51	27	18	17	1	85	75	10	1,637	1,336	301	Mali Pukuria
13	10	3	20	20	-	7	7	-	359	332	27	Jagadishpur
10	9	1	43	39	4	1	-	1	244	182	62	Gopal Pur
10	8	2	61	54	7	27	25	2	416	367	49	Arapanch
37	31	6	23	22	1	41	36	5	693	588	105	Hasanpur
25	17	8	60	59	1	23	21	2	478	394	84	Rampur
45	37	8	28	25	3	14	12	2	1,073	917	156	Bhabanipur
47	39	8	67	63	4	80	49	31	1,320	1,069	251	Mathurapur
273	252	21	120	90	30	35	31	4	1,370	1,211	159	Joykrishnapur Chairi
447	399	48	367	268	99	91	73	18	2,736	2,365	371	Banbugli
30	29	1	41	24	17	5	4	1	315	279	36	Joyenpur
128	118	10	174	147	27	2	1	1	326	243	83	Hogalkuria
150	140	10	193	145	48	6	5	1	526	456	70	Raghunathpur
53	48	5	78	70	8	7	4	3	365	339	26	Dingelpota
111	97	14	113	102	11	24	9	15	512	478	34	Palghat
139	130	9	184	108	76	3	3	-	50	47	3	Sarmastapur
14	9	5	2	1	1	-	-	-	365	325	40	Raghabpur
223	201	22	229	192	37	12	6	6	818	734	84	Badebugli
56	52	4	16	14	2	20	15	5	600	476	124	Gobindapur
35	33	2	36	36	-	15	10	5	202	176	26	Srirampur
338	308	30	423	380	43	37	33	4	638	543	95	Baruli
260	230	30	613	463	150	16	11	5	376	320	56	Bara Gachhia
28	28	-	50	41	9	4	3	1	13	13	-	Sri Krishnapur
359	340	19	205	153	52	17	12	5	272	241	31	Bamangachhi
55	51	4	48	47	1	-	-	-	191	171	20	Radhaballavpur
48	48	-	7	5	2	17	16	1	424	390	34	Langalber
56	54	2	23	19	4	6	2	4	285	239	46	Jaynagar
44	44	-	69	65	4	2	2	-	114	99	15	Andhar
44	40	4	254	242	12	2	1	1	156	140	16	Samukpota
61	61	-	31	29	2	25	14	11	616	555	61	Pratapnagar

VILLAGE PRIMARY
C D Block -

Location code number	Name of Village	Industrial category								
		Marginal workers			Cultivators			Agricultural labourers		
		Persons	Males	Females	Persons	Males	Females	Persons	Males	Females
1	2	41	42	43	44	45	46	47	48	49
0264	Sonarpur (Total)	16,747	10,389	6,358	1,488	926	562	3,596	2,462	1,134
0264	Sonarpur (Rural)	13,839	8,476	5,363	1,288	831	457	3,073	2,071	1,002
0264	Sonarpur (Urban)	2,908	1,913	995	200	95	105	523	391	132
	RURAL									
333543	Chak Kolarkhal	345	177	168	9	4	5	8	4	4
333544	Karimpur	15	6	9	2	-	2	-	-	-
333545	Jagatipata	177	111	66	8	-	8	4	3	1
333546	Mukundapur	98	68	30	2	1	1	1	-	1
333547	Atghara	258	110	148	19	6	13	4	1	3
333548	Ranabhutia	287	162	125	12	4	8	6	6	-
333549	Kantipota	63	37	26	2	-	2	6	5	1
333550	Bhagabanpur	1,112	508	604	47	20	27	140	103	37
333551	Kharki	217	136	81	4	3	1	37	14	23
333552	Deara	384	294	90	40	32	8	77	62	15
333553	Kheadaha	270	137	133	22	18	4	71	34	37
333554	Kghodhati	392	305	87	86	58	28	157	138	19
333555	Goalapota	45	30	15	12	9	3	18	16	2
333556	Kumar Pukuria	45	13	32	18	5	13	21	3	18
333557	Tardaha	1,067	612	455	286	201	85	546	318	228
333558	Tihuria	285	125	160	29	20	9	176	60	116
333559	Nayabad	110	89	21	32	28	4	40	27	13
333560	Gangajora	205	112	93	12	8	4	7	6	1
333561	Dih	342	118	224	17	6	11	138	85	53
333562	Chandpur	392	256	136	11	4	7	5	4	1
333563	Khurigochhi	785	499	286	22	11	11	28	18	10
333564	Mali Pukuria	385	270	115	31	10	21	6	4	2
333565	Jagadishpur	175	136	39	12	12	-	28	28	-
333566	Gopal Pur	101	80	21	7	3	4	42	38	4
333567	Arapanch	321	242	79	12	6	6	166	140	26
333568	Hasanpur	122	87	35	12	5	7	20	18	2
333569	Rampur	170	74	96	3	2	1	4	4	-
333570	Bhabanipur	284	213	71	7	2	5	-	-	-
333571	Mathurapur	167	106	61	6	5	1	18	17	1
333572	Joykrishnapur Chairi	391	317	74	30	18	12	45	30	15
333573	Banhugli	638	382	256	54	25	29	102	59	43
333574	Joyenpur	66	40	26	9	4	5	2	1	1
333575	Hogalkuria	155	88	67	4	-	4	115	67	48
333576	Raghunathpur	197	137	60	5	2	3	111	74	37
333577	Dingelpota	53	38	15	6	3	3	15	9	6
333578	Palghat	150	86	64	7	3	4	39	22	17
333579	Sarmastapur	94	72	22	22	14	8	29	26	3
333580	Raghobpur	12	8	4	1	-	1	-	-	-
333581	Badehugli	101	44	57	5	1	4	10	7	3
333582	Gobindapur	130	91	39	17	11	6	12	12	-
333583	Srirampur	6	5	1	-	-	-	2	2	-
333584	Baruli	185	81	104	15	11	4	34	24	10
333585	Bara Gachhia	160	80	80	7	5	2	85	27	58
333586	Sri Krishnapur	-	-	-	-	-	-	-	-	-
333587	Bamangachhi	66	19	47	1	1	-	32	6	26
333588	Radhaballavpur	10	4	6	-	-	-	3	1	2
333589	Langalber	168	144	24	5	3	2	3	2	1
333590	Jaynagar	35	25	10	6	6	-	1	1	-
333591	Andharia	47	36	11	2	1	1	31	22	9
333592	Samukpota	171	135	36	62	58	4	73	57	16
333593	Pratapnagar	277	190	87	16	10	6	91	87	4

PRIMARY CENSUS ABSTRACT

CENSUS ABSTRACT

Sonarpur

of marginal workers

									Location	
Household industry workers			Other workers			Non-workers			Name of Village	code
Persons	Males	Females	Persons	Males	Females	Persons	Males	Females	2	number
50	51	52	53	54	55	56	57	58		1
1,461	406	1,055	10,202	6,595	3,607	1,37,734	45,991	91,743	Sonarpur (Total)	0264
1,342	345	997	8,136	5,229	2,907	1,09,701	36,459	73,242	Sonarpur (Rural)	0264
119	61	58	2,066	1,366	700	28,033	9,532	18,501	Sonarpur (Urban)	0264
RURAL										
4	4	-	324	165	159	849	308	541	Chak Kolarkhal	333543
-	-	-	13	6	7	325	116	209	Karimpur	333544
8	7	1	157	101	56	1,250	418	832	Jagatipata	333545
6	3	3	89	64	25	1,476	516	960	Mukundapur	333546
9	3	6	226	100	126	2,528	830	1,698	Atghara	333547
32	26	6	237	126	111	2,613	884	1,729	Ranabuthia	333548
-	-	-	55	32	23	1,122	370	752	Kantipota	333549
405	74	331	520	311	209	6,721	2,209	4,512	Bhagabanpur	333550
-	-	-	176	119	57	759	234	525	Kharki	333551
6	4	2	261	196	65	2,025	597	1,428	Deara	333552
7	2	5	170	83	87	1,159	396	763	Kheadaha	333553
12	6	6	137	103	34	2,287	692	1,595	Kghodhati	333554
4	2	2	11	3	8	102	34	68	Goalapota	333555
-	-	-	6	5	1	214	118	96	Kumar Pukuria	333556
88	1	87	147	92	55	2,696	924	1,772	Tardaha	333557
8	6	2	72	39	33	2,318	811	1,507	Tihuria	333558
2	2	-	36	32	4	2,495	784	1,711	Nayabad	333559
1	-	1	185	98	87	1,958	629	1,329	Gangajora	333560
141	3	138	46	24	22	1,272	515	757	Dihi	333561
21	4	17	355	244	111	2,279	792	1,487	Chandpur	333562
99	31	68	636	439	197	3,558	1,247	2,311	Khurigochhi	333563
31	15	16	317	241	76	3,655	1,218	2,437	Mali Pukuria	333564
8	4	4	127	92	35	1,086	344	742	Jagadishpur	333565
1	-	1	51	39	12	664	223	441	Gopal Pur	333566
35	22	13	108	74	34	1,616	513	1,103	Arapanch	333567
5	4	1	85	60	25	1,837	630	1,207	Hasanpur	333568
14	2	12	149	66	83	1,195	429	766	Rampur	333569
10	6	4	267	205	62	2,563	803	1,760	Bhabanipur	333570
54	28	26	89	56	33	2,779	937	1,842	Mathurapur	333571
32	19	13	284	250	34	4,247	1,412	2,835	Joykrishnapur Chairi	333572
31	16	15	451	282	169	6,824	2,228	4,596	Banhugli	333573
-	-	-	55	35	20	939	320	619	Joyenpur	333574
2	-	2	34	21	13	1,208	402	806	Hogalkuria	333575
5	4	1	76	57	19	1,585	513	1,072	Raghunathpur	333576
4	4	-	28	22	6	1,058	340	718	Dingelpota	333577
11	2	9	93	59	34	1,450	469	981	Palghat	333578
2	2	-	41	30	11	725	268	457	Sarmastapur	333579
-	-	-	11	8	3	747	249	498	Raghabpur	333580
2	-	2	84	36	48	2,414	770	1,644	Badehugli	333581
2	-	2	99	68	31	1,533	532	1,001	Gobindapur	333582
1	-	1	3	3	-	533	166	367	Srirampur	333583
40	3	37	96	43	53	2,531	827	1,704	Baruli	333584
4	3	1	64	45	19	2,095	711	1,384	Bara Gachhia	333585
-	-	-	-	-	-	177	61	116	Sri Krishnapur	333586
3	2	1	30	10	20	1,413	457	956	Bamangachhi	333587
-	-	-	7	3	4	622	176	446	Radhaballavpur	333588
1	1	-	159	138	21	1,394	418	976	Langalber	333589
-	-	-	28	18	10	676	225	451	Jaynagar	333590
-	-	-	14	13	1	483	139	344	Andharia	333591
4	2	2	32	18	14	1,394	456	938	Samukpota	333592
8	3	5	162	90	72	1,775	589	1,186	Pratapnagar	333593

VILLAGE PRIMARY
C D Block -

Location code number	Name of Village	Area of Village in hectares	Number of households	Total population (including institutional and houseless population)			Population in the age-group 0-6		
				Persons	Males	Females	Persons	Males	Females
1	2	3	4	5	6	7	8	9	10
333594	Garal	168.53	390	1,747	900	847	197	98	99
333595	Metiari	126.20	380	1,674	856	818	189	105	84
333596	Muragachha	168.24	177	728	369	359	96	54	42
333597	Natagachhi	298.71	508	2,266	1,131	1,135	270	133	137
333598	Jardaha	62.10	335	1,457	749	708	125	61	64
333599	Benebou	68.19	616	2,707	1,365	1,342	344	173	171
333600	Jafarpur	49.26	279	1,129	574	555	89	50	39
333601	Kharigoda	89.00	267	1,214	638	576	116	62	54
333602	Raypur	455.30	938	4,098	2,067	2,031	468	228	240
333603	Hasanpur	60.20	449	1,873	978	895	221	137	84
333604	Makrampur	52.70	355	1,810	931	879	222	118	104
333605	Kustia	60.00	496	2,159	1,042	1,117	295	150	145
333606	Sangur	326.20	911	3,962	2,031	1,931	441	227	214
333607	Nabhasan	81.34	404	1,712	885	827	185	93	92
URBAN									
333608	Radhanagar (CT)	528.94	1,546	6,675	3,375	3,300	711	376	335
333609	Danga (CT)	183.15	1,482	6,766	3,503	3,263	628	320	308
333610	Ramchandrapur (CT)	161.20	2,123	8,196	4,188	4,008	700	363	337
333611	Bidyadharpur (CT)	114.21	1,073	4,630	2,327	2,303	549	280	269
333612	Kalikapur (CT)	263.73	1,435	5,860	2,977	2,883	548	282	266
333613	Chak Baria (CT)	157.29	1,019	4,914	2,520	2,394	634	302	332
333614	Sahebpur (CT)	205.73	1,744	7,109	3,642	3,467	636	334	302

PRIMARY CENSUS ABSTRACT

CENSUS ABSTRACT

Sonarpur

Scheduled Castes population			Scheduled Tribes population			Literates			Name of Village
Persons	Males	Females	Persons	Males	Females	Persons	Males	Females	
11	12	13	14	15	16	17	18	19	2
1,602	819	783	-	-	-	1,022	601	421	Garal
739	376	363	-	-	-	1,161	631	530	Metiari
659	334	325	-	-	-	444	256	188	Muragachha
1,525	756	769	1	-	1	1,419	773	646	Natagachhi
1,136	589	547	1	1	-	1,114	626	488	Jardaha
399	204	195	-	-	-	1,928	1,031	897	Benebou
451	229	222	-	-	-	898	490	408	Jafarpur
884	482	402	-	-	-	820	475	345	Khari goda
3,145	1,586	1,559	-	-	-	2,745	1,491	1,254	Raypur
1,503	776	727	-	-	-	1,280	709	571	Hasanpur
420	217	203	-	-	-	1,317	709	608	Makrampur
213	112	101	-	-	-	1,351	708	643	Kustia
1,759	923	836	-	-	-	2,818	1,572	1,246	Sangur
1,218	644	574	4	2	2	1,136	651	485	Nabhasan
URBAN									
5,298	2,649	2,649	9	7	2	4,302	2,411	1,891	Radhanagar (CT)
2,916	1,510	1,406	-	-	-	5,026	2,788	2,238	Danga (CT)
1,137	612	525	87	45	42	6,874	3,607	3,267	Ramchandrapur (CT)
2,867	1,445	1,422	8	3	5	3,040	1,702	1,338	Bidyadharpur (CT)
3,951	1,996	1,955	5	1	4	4,419	2,414	2,005	Kalikapur (CT)
650	339	311	1	-	1	3,440	1,879	1,561	Chak Baria (CT)
4,295	2,208	2,087	9	4	5	5,144	2,823	2,321	Sahebpur (CT)

**VILLAGE PRIMARY
C D Block -**

Location code number	Name of Village	Illiterates			Total workers			Main workers		
		Persons	Males	Females	Persons	Males	Females	Persons	Males	Females
1	2	20	21	22	23	24	25	26	27	28
333594	Garal	725	299	426	658	530	128	534	473	61
333595	Metiari	513	225	288	593	504	89	494	452	42
333596	Muragachha	284	113	171	233	214	19	200	190	10
333597	Natagachhi	847	358	489	774	635	139	692	575	117
333598	Jardaha	343	123	220	505	441	64	314	271	43
333599	Benebou	779	334	445	1,020	771	249	735	592	143
333600	Jafarpur	231	84	147	402	330	72	358	315	43
333601	Kharigoda	394	163	231	419	330	89	317	267	50
333602	Raypur	1,353	576	777	1,357	1,217	140	1,100	1,015	85
333603	Hasanpur	593	269	324	588	525	63	492	443	49
333604	Makrampur	493	222	271	602	477	125	343	305	38
333605	Kustia	808	334	474	677	588	89	618	557	61
333606	Sangur	1,144	459	685	1,476	1,204	272	1,247	1,072	175
333607	Nabhasan	576	234	342	755	540	215	507	438	69
URBAN										
333608	Radhanagar (CT)	2,373	964	1,409	2,547	2,011	536	1,777	1,520	257
333609	Danga (CT)	1,740	715	1,025	2,584	2,081	503	2,355	1,992	363
333610	Ramchandrapur (CT)	1,322	581	741	3,006	2,361	645	2,611	2,121	490
333611	Bidyadharpur (CT)	1,590	625	965	1,665	1,327	338	1,374	1,164	210
333612	Kalikapur (CT)	1,441	563	878	2,079	1,745	334	1,649	1,398	251
333613	Chak Baria (CT)	1,474	641	833	1,531	1,353	178	1,241	1,139	102
333614	Sahebpur (CT)	1,965	819	1,146	2,705	2,122	583	2,202	1,753	449

PRIMARY CENSUS ABSTRACT

CENSUS ABSTRACT

Sonarpur

Industrial category of main workers

Household industry													Name of Village
Cultivators			Agricultural labourers			workers			Other workers				
Persons	Males	Females	Persons	Males	Females	Persons	Males	Females	Persons	Males	Females		
29	30	31	32	33	34	35	36	37	38	39	40	2	
35	33	2	103	100	3	12	12	-	384	328	56	Garal	
45	45	-	39	38	1	72	65	7	338	304	34	Metiari	
2	2	-	73	71	2	6	6	-	119	111	8	Muragachha	
43	38	5	9	9	-	4	3	1	636	525	111	Natagachhi	
26	21	5	5	4	1	6	5	1	277	241	36	Jardaha	
9	9	-	27	25	2	44	13	31	655	545	110	Benebou	
19	17	2	9	9	-	8	6	2	322	283	39	Jafarpur	
73	63	10	57	52	5	19	12	7	168	140	28	Kharigoda	
218	214	4	133	130	3	15	7	8	734	664	70	Raypur	
48	47	1	7	7	-	15	9	6	422	380	42	Hasanpur	
118	106	12	32	30	2	7	4	3	186	165	21	Makrampur	
69	60	9	121	117	4	23	11	12	405	369	36	Kustia	
219	200	19	143	134	9	98	45	53	787	693	94	Sangur	
98	93	5	62	52	10	42	10	32	305	283	22	Nabhasan	
URBAN													
76	73	3	222	209	13	50	40	10	1,429	1,198	231	Radhanagar (CT)	
257	243	14	139	94	45	24	19	5	1,935	1,636	299	Danga (CT)	
24	17	7	13	11	2	16	10	6	2,558	2,083	475	Ramchandrapur (CT)	
29	27	2	41	37	4	47	33	14	1,257	1,067	190	Bidyadharpur (CT)	
45	44	1	76	71	5	33	23	10	1,495	1,260	235	Kalikapur (CT)	
15	15	-	109	105	4	26	23	3	1,091	996	95	Chak Baria (CT)	
52	48	4	52	49	3	27	22	5	2,071	1,634	437	Sahebpur (CT)	

**VILLAGE PRIMARY
C D Block -**

Location code number	Name of Village	Industrial category									
		Marginal workers			Cultivators			Agricultural labourers			
		Persons	Males	Females	Persons	Males	Females	Persons	Males	Females	
1	2	41	42	43	44	45	46	47	48	49	
333594	Garal	124	57	67	1	1	-	27	21	6	
333595	Metiari	99	52	47	15	12	3	4	4	-	
333596	Muragachha	33	24	9	1	-	1	12	9	3	
333597	Natagachhi	82	60	22	7	4	3	7	6	1	
333598	Jardaha	191	170	21	5	3	2	51	50	1	
333599	Benebou	285	179	106	3	3	-	18	16	2	
333600	Jafarpur	44	15	29	3	1	2	-	-	-	
333601	Kharigoda	102	63	39	13	8	5	12	6	6	
333602	Raypur	257	202	55	72	69	3	112	81	31	
333603	Hasanpur	96	82	14	8	7	1	13	13	-	
333604	Makrampur	259	172	87	70	46	24	97	87	10	
333605	Kustia	59	31	28	1	-	1	14	14	-	
333606	Sangur	229	132	97	19	12	7	66	49	17	
333607	Nabhasan	248	102	146	14	6	8	31	23	8	
URBAN											
333608	Radhanagar (CT)	770	491	279	42	29	13	181	140	41	
333609	Danga (CT)	229	89	140	16	7	9	73	7	66	
333610	Ramchandrapur (CT)	395	240	155	48	19	29	6	4	2	
333611	Bidyadharpur (CT)	291	163	128	21	4	17	23	21	2	
333612	Kalikapur (CT)	430	347	83	25	12	13	164	150	14	
333613	Chak Baria (CT)	290	214	76	10	4	6	20	19	1	
333614	Sahebpur (CT)	503	369	134	38	20	18	56	50	6	

PRIMARY CENSUS ABSTRACT

CENSUS ABSTRACT

Sonarpur

of marginal workers

Household industry workers			Other workers			Non-workers			Name of Village	Location code number
Persons	Males	Females	Persons	Males	Females	Persons	Males	Females		
50	51	52	53	54	55	56	57	58	2	1
1	-	1	95	35	60	1,089	370	719	Garal	333594
4	-	4	76	36	40	1,081	352	729	Metiari	333595
-	-	-	20	15	5	495	155	340	Muragachha	333596
-	-	-	68	50	18	1,492	496	996	Natagachhi	333597
5	3	2	130	114	16	952	308	644	Jardaha	333598
22	6	16	242	154	88	1,687	594	1,093	Benebou	333599
-	-	-	41	14	27	727	244	483	Jafarpur	333600
4	2	2	73	47	26	795	308	487	Kharigoda	333601
6	2	4	67	50	17	2,741	850	1,891	Raypur	333602
-	-	-	75	62	13	1,285	453	832	Hasanpur	333603
9	2	7	83	37	46	1,208	454	754	Makrampur	333604
17	-	17	27	17	10	1,482	454	1,028	Kustia	333605
58	2	56	86	69	17	2,486	827	1,659	Sangur	333606
53	8	45	150	65	85	957	345	612	Nabhasan	333607
URBAN										
24	9	15	523	313	210	4,128	1,364	2,764	Radhanagar (CT)	333608
14	11	3	126	64	62	4,182	1,422	2,760	Danga (CT)	333609
7	2	5	334	215	119	5,190	1,827	3,363	Ramchandrapur (CT)	333610
6	3	3	241	135	106	2,965	1,000	1,965	Bidyadharpur (CT)	333611
13	8	5	228	177	51	3,781	1,232	2,549	Kalikapur (CT)	333612
23	11	12	237	180	57	3,383	1,167	2,216	Chak Baria (CT)	333613
32	17	15	377	282	95	4,404	1,520	2,884	Sahebpur (CT)	333614

**VILLAGE PRIMARY
C D Block -**

Location code number	Name of Village	Area of Village in hectares	Number of households	Total population (including institutional and houseless population)			Population in the age-group 0-6		
				Persons	Males	Females	Persons	Males	Females
1	2	3	4	5	6	7	8	9	10
0265	Bhangar - I (Total)	15,361.57	51,711	2,49,170	1,27,702	1,21,468	35,693	18,142	17,551
0265	Bhangar - I (Rural)	14,906.71	47,370	2,28,528	1,17,229	1,11,299	32,772	16,702	16,070
0265	Bhangar - I (Urban)	454.86	4,341	20,642	10,473	10,169	2,921	1,440	1,481
RURAL									
333615	Karaidandga	122.62	242	1,145	584	561	152	84	68
333616	Bhatipota	196.68	706	3,383	1,722	1,661	474	248	226
333617	Kharamba	288.49	1,011	4,591	2,352	2,239	607	303	304
333618	Gangapur	522.53	657	2,911	1,505	1,406	428	204	224
333619	Andulgari	308.81	665	2,602	1,463	1,139	265	159	106
333620	Mousal	127.50	383	1,631	849	782	165	82	83
333621	Tardaha Kapasati	1,715.87	2,763	11,869	5,960	5,909	1,572	785	787
333622	Narayantala	57.60							
333623	Ushpara	123.33	704	3,210	1,626	1,584	456	233	223
333624	Bairampur	112.91	403	2,018	1,042	976	276	160	116
333625	Bagbari	72.24	185	754	406	348	81	52	29
333626	Dakshin Gazipur	41.90	152	664	350	314	75	45	30
333627	Ghunimeghi	236.10	816	4,151	2,113	2,038	599	295	304
333628	Serpur	90.90	396	1,861	973	888	246	121	125
333629	Narayanpur	525.13	1,881	9,107	4,728	4,379	1,296	684	612
333630	Madhabpur	313.57	898	4,369	2,248	2,121	505	255	250
333631	Hogaldara	78.51	316	1,510	763	747	175	96	79
333632	Taldighi	63.54	462	2,328	1,192	1,136	391	195	196
333633	Kashia Danga	186.16	623	2,936	1,477	1,459	417	215	202
333634	Mahes Pukuria	48.74	147	625	320	305	53	30	23
333635	Kasinagar	276.08	136	539	283	256	49	28	21
333636	Sundia	43.87	225	994	504	490	152	72	80
333637	Kamar Hati	53.97	279	1,306	675	631	188	102	86
333638	Dari Madhabpur	249.22	1,248	6,556	3,369	3,187	1,108	568	540
333639	Amreswar	161.80	575	2,899	1,511	1,388	412	204	208
333640	Dara	88.50	256	1,269	660	609	155	77	78
333641	Padma Pukuria	143.26	782	3,907	1,997	1,910	595	329	266
333642	Malancha	112.54	430	2,134	1,083	1,051	316	158	158
333643	Chak Barali	137.19	1,215	5,978	3,109	2,869	846	459	387
333644	Dhara	237.27	1,023	5,231	2,673	2,558	730	354	376
333645	Barjuli	100.36	393	1,977	1,030	947	273	141	132
333646	Rangsara	178.13	366	1,824	955	869	244	128	116
333647	Chandipur	91.77	196	910	469	441	103	53	50
333648	Debipur	100.72	362	1,720	890	830	213	102	111
333649	Phulbari Bamunia	53.82	230	1,090	565	525	121	68	53
333650	Ghatak Pukur	173.61	1,027	5,048	2,559	2,489	713	353	360
333651	Kalikapur	193.55	1,067	4,591	2,383	2,208	414	228	186
333652	Nalmuri	142.75	700	3,411	1,735	1,676	488	241	247
333653	Rani Gachhi	255.36	834	4,265	2,195	2,070	693	364	329
333654	Balipur	60.32	324	1,549	792	757	208	106	102
333655	Chak Bhika	92.82	303	1,634	855	779	266	137	129
333656	Bazarati	184.33	439	2,147	1,109	1,038	285	145	140
333657	Bangoda	130.92	390	1,910	975	935	253	132	121
333658	Karunarhati	151.45	450	2,148	1,117	1,031	331	174	157
333659	Dharmatala	91.60	163	671	360	311	95	52	43
333660	Dakshin Kasipur	117.74	499	2,451	1,243	1,208	329	152	177
333661	Satbaria	489.67	1,031	5,019	2,574	2,445	770	394	376
333662	Garanbaria	299.01	680	2,902	1,490	1,412	441	216	225
333663	Bhandarkura	82.56	314	1,545	792	753	258	121	137
333664	Mathurapur	249.53	761	3,585	1,826	1,759	652	316	336
333665	Jalalabad	110.88	431	2,181	1,111	1,070	285	142	143

PRIMARY CENSUS ABSTRACT

CENSUS ABSTRACT

Bhangar - I

Scheduled Castes population			Scheduled Tribes population			Literates			Name of Village
Persons	Males	Females	Persons	Males	Females	Persons	Males	Females	
11	12	13	14	15	16	17	18	19	2
52,312	27,091	25,221	3,133	1,591	1,542	1,53,835	84,390	69,445	Bhangar - I (Total)
51,925	26,882	25,043	3,101	1,578	1,523	1,40,819	77,432	63,387	Bhangar - I (Rural)
387	209	178	32	13	19	13,016	6,958	6,058	Bhangar - I (Urban)
RURAL									
1,114	565	549	-	-	-	739	416	323	Karaidandga
1,041	524	517	-	-	-	2,250	1,211	1,039	Bhatipota
1,212	636	576	-	-	-	2,671	1,483	1,188	Kharamba
2,314	1,190	1,124	10	4	6	1,426	822	604	Gangapur
2,192	1,190	1,002	88	48	40	1,752	1,079	673	Andulgari
1,596	829	767	5	2	3	1,115	647	468	Mousal
7,038	3,503	3,535	2,560	1,305	1,255	6,380	3,675	2,705	Tardaha Kapasati
-----Un-inhabited-----									
1,500	738	762	-	-	-	1,720	928	792	Narayantala
-	-	-	-	-	-	1,316	687	629	Ushpara
743	400	343	-	-	-	484	291	193	Bairampur
155	80	75	-	-	-	520	279	241	Bagbari
1,292	639	653	20	11	9	2,758	1,481	1,277	Dakshin Gazipur
20	9	11	-	-	-	1,331	749	582	Ghunimeghi
1,062	559	503	4	2	2	1,331	749	582	Serpur
1,595	849	746	3	2	1	5,988	3,276	2,712	Narayanpur
1,473	742	731	2	1	1	2,746	1,509	1,237	Madhabpur
-	-	-	-	-	-	1,064	591	473	Hogaldara
837	416	421	-	-	-	1,342	722	620	Taldighi
420	217	203	1	1	-	1,958	1,064	894	Kashia Danga
539	283	256	-	-	-	403	227	176	Mahes Pukuria
828	417	411	-	-	-	357	216	141	Kasinagar
715	378	337	-	-	-	527	319	208	Sundia
-	-	-	-	-	-	763	426	337	Kamar Hati
389	223	166	-	-	-	3,582	1,918	1,664	Dari Madhabpur
620	337	283	-	-	-	1,780	1,027	753	Amreswar
220	119	101	-	-	-	763	443	320	Dara
438	231	207	-	-	-	2,380	1,262	1,118	Padma Pukuria
23	15	8	-	-	-	1,309	700	609	Malancha
892	472	420	86	46	40	3,919	2,145	1,774	Chak Barali
152	81	71	-	-	-	3,501	1,900	1,601	Dhara
905	494	411	-	-	-	1,246	717	529	Barjuli
801	417	384	-	-	-	1,176	689	487	Rangsara
878	466	412	1	-	1	643	379	264	Chandipur
367	190	177	-	-	-	1,248	688	560	Debipur
50	24	26	4	3	1	823	446	377	Phulbari Bamunia
1,499	792	707	5	3	2	3,379	1,823	1,556	Ghatak Pukur
15	11	4	-	-	-	3,586	1,920	1,666	Kalikapur
637	337	300	-	-	-	2,089	1,104	985	Nalmuri
-	-	-	-	-	-	2,731	1,486	1,245	Rani Gachhi
-	-	-	-	-	-	997	541	456	Balipur
-	-	-	-	-	-	1,061	587	474	Chak Bhika
-	-	-	-	-	-	1,351	749	602	Bazarati
711	376	335	-	-	-	1,220	661	559	Bangoda
730	384	346	-	-	-	1,282	734	548	Karunarhati
662	353	309	-	-	-	514	296	218	Dharmatala
806	428	378	-	-	-	1,325	711	614	Dakshin Kasipur
1,112	589	523	-	-	-	2,861	1,551	1,310	Satbaria
1,486	757	729	-	-	-	1,841	1,072	769	Garanbaria
226	112	114	1	-	1	843	454	389	Bhandarkura
-	-	-	-	-	-	2,217	1,228	989	Mathurapur
253	132	121	-	-	-	1,342	712	630	Jalalabad

VILLAGE PRIMARY
C D Block -

Location code number	Name of Village	Illiterates			Total workers			Main workers		
		Persons	Males	Females	Persons	Males	Females	Persons	Males	Females
1	2	20	21	22	23	24	25	26	27	28
0265	Bhangar - I (Total)	95,335	43,312	52,023	81,616	70,515	11,101	65,917	60,268	5,649
0265	Bhangar - I (Rural)	87,709	39,797	47,912	74,549	64,542	10,007	59,899	54,899	5,000
0265	Bhangar - I (Urban)	7,626	3,515	4,111	7,067	5,973	1,094	6,018	5,369	649
	RURAL									
333615	Karaidandga	406	168	238	369	324	45	139	133	6
333616	Bhatipota	1,133	511	622	1,003	902	101	900	845	55
333617	Kharamba	1,920	869	1,051	1,475	1,325	150	1,312	1,251	61
333618	Gangapur	1,485	683	802	1,032	909	123	914	835	79
333619	Andulgari	850	384	466	1,003	911	92	823	757	66
333620	Mousal	516	202	314	547	490	57	472	443	29
333621	Tardaha Kapasati	5,489	2,285	3,204	4,174	3,367	807	3,470	2,951	519
333622	Narayantala				-----Un-inhabited-----					
333623	Ushpara	1,490	698	792	943	865	78	721	669	52
333624	Bairampur	702	355	347	636	589	47	601	563	38
333625	Bagbari	270	115	155	244	227	17	243	226	17
333626	Dakshin Gazipur	144	71	73	226	188	38	210	181	29
333627	Ghunimeghi	1,393	632	761	1,481	1,202	279	1,178	1,080	98
333628	Serpur	530	224	306	728	586	142	576	544	32
333629	Narayanpur	3,119	1,452	1,667	2,843	2,610	233	2,544	2,415	129
333630	Madhabpur	1,623	739	884	1,295	1,168	127	1,119	1,060	59
333631	Hogaldara	446	172	274	509	449	60	293	267	26
333632	Taldighi	986	470	516	644	604	40	606	574	32
333633	Kashia Danga	978	413	565	934	850	84	582	535	47
333634	Mahes Pukuria	222	93	129	187	167	20	155	142	13
333635	Kasinagar	182	67	115	194	172	22	101	96	5
333636	Sundia	467	185	282	321	277	44	161	144	17
333637	Kamar Hati	543	249	294	497	385	112	335	290	45
333638	Dari Madhabpur	2,974	1,451	1,523	2,129	1,758	371	1,684	1,553	131
333639	Amreswar	1,119	484	635	920	864	56	714	680	34
333640	Dara	506	217	289	400	370	30	373	356	17
333641	Padma Pukuria	1,527	735	792	1,211	1,083	128	871	789	82
333642	Malancha	825	383	442	884	625	259	638	599	39
333643	Chak Barali	2,059	964	1,095	1,888	1,711	177	1,762	1,625	137
333644	Dhara	1,730	773	957	1,760	1,532	228	1,409	1,299	110
333645	Barjuli	731	313	418	596	541	55	520	489	31
333646	Rangsara	648	266	382	554	509	45	484	451	33
333647	Chandipur	267	90	177	282	264	18	258	245	13
333648	Debipur	472	202	270	583	513	70	538	492	46
333649	Phulbari Bamunia	267	119	148	380	324	56	266	247	19
333650	Ghatak Pukur	1,669	736	933	1,546	1,400	146	1,463	1,358	105
333651	Kalikapur	1,005	463	542	1,516	1,357	159	1,353	1,229	124
333652	Nalmuri	1,322	631	691	1,218	1,048	170	1,092	989	103
333653	Rani Gachhi	1,534	709	825	1,259	1,139	120	1,170	1,099	71
333654	Balipur	552	251	301	488	426	62	369	343	26
333655	Chak Bhika	573	268	305	514	489	25	499	481	18
333656	Bazarati	796	360	436	759	609	150	620	577	43
333657	Bangoda	690	314	376	628	530	98	418	386	32
333658	Karunarhati	866	383	483	848	669	179	533	484	49
333659	Dharmatala	157	64	93	398	207	191	98	89	9
333660	Dakshin Kasipur	1,126	532	594	832	719	113	713	666	47
333661	Satbaria	2,158	1,023	1,135	1,470	1,332	138	1,263	1,204	59
333662	Garanbaria	1,061	418	643	1,026	844	182	850	752	98
333663	Bhandarkura	702	338	364	518	424	94	402	372	30
333664	Mathurapur	1,368	598	770	1,180	973	207	715	633	82
333665	Jalalabad	839	399	440	675	601	74	475	437	38

PRIMARY CENSUS ABSTRACT

CENSUS ABSTRACT

Bhangar - I

Industrial category of main workers													Name of Village 2
Cultivators			Household industry						Other workers				
Persons	Males	Females	Agricultural labourers			workers			Persons	Males	Females		
			Persons	Males	Females	Persons	Males	Females					
29	30	31	32	33	34	35	36	37	38	39	40		
14,569	13,948	621	18,078	16,523	1,555	2,506	1,915	591	30,764	27,882	2,882	Bhangar - I (Total)	
14,319	13,709	610	17,629	16,112	1,517	1,954	1,477	477	25,997	23,601	2,396	Bhangar - I (Rural)	
250	239	11	449	411	38	552	438	114	4,767	4,281	486	Bhangar - I (Urban)	
RURAL													
4	4	-	5	4	1	-	-	-	130	125	5	Karaidandga	
388	372	16	54	50	4	6	6	-	452	417	35	Bhatipota	
397	382	15	96	85	11	11	11	-	808	773	35	Kharamba	
66	65	1	98	90	8	5	5	-	745	675	70	Gangapur	
235	227	8	42	40	2	10	2	8	536	488	48	Andulgari	
106	103	3	171	167	4	6	5	1	189	168	21	Mousal	
525	477	48	1,640	1,340	300	25	22	3	1,280	1,112	168	Tardaha Kapasati	
-----Un-inhabited-----													
196	185	11	244	227	17	11	11	-	270	246	24	Narayantala	
211	208	3	109	95	14	10	9	1	271	251	20	Ushpara	
29	28	1	160	154	6	-	-	-	54	44	10	Bairampur	
33	31	2	13	9	4	2	2	-	162	139	23	Bagbari	
272	261	11	215	194	21	13	11	2	678	614	64	Dakshin Gazipur	
118	117	1	67	63	4	60	57	3	331	307	24	Ghunimeghi	
831	811	20	544	516	28	28	22	6	1,141	1,066	75	Serpur	
421	411	10	205	194	11	33	22	11	460	433	27	Narayanpur	
142	134	8	84	81	3	2	2	-	65	50	15	Madhabpur	
123	120	3	214	198	16	4	4	-	265	252	13	Hogaldara	
196	185	11	128	116	12	6	6	-	252	228	24	Taldighi	
62	60	2	38	36	2	10	9	1	45	37	8	Kashia Danga	
15	14	1	42	41	1	7	7	-	37	34	3	Mahes Pukuria	
15	14	1	39	37	2	5	4	1	102	89	13	Kasinagar	
73	64	9	78	65	13	7	5	2	177	156	21	Sundia	
332	320	12	563	510	53	28	25	3	761	698	63	Kamar Hati	
424	409	15	101	94	7	14	13	1	63	62	11	Dari Madhabpur	
61	59	2	182	177	5	-	-	-	175	164	11	Amreswar	
231	217	14	137	115	22	57	52	5	130	120	10	Dara	
305	299	6	145	127	18	5	4	1	446	405	41	Padma Pukuria	
175	166	9	183	182	1	55	27	28	183	169	14	Malancha	
513	484	29	275	264	11	106	98	8	1,349	1,250	99	Chak Barali	
254	245	9	139	121	18	63	61	2	515	453	62	Dhara	
145	139	6	133	121	12	19	19	-	64	62	2	Barjuli	
98	96	2	59	57	2	3	3	-	187	172	15	Rangsara	
113	108	5	165	146	19	4	2	2	98	89	9	Chandipur	
104	102	2	10	6	4	1	1	-	256	236	20	Debipur	
356	346	10	242	207	35	25	23	2	151	138	13	Phulbari Bamunia	
125	118	7	84	79	5	62	52	10	840	782	58	Ghatak Pukur	
175	167	8	152	135	17	9	4	5	1,082	980	102	Kalikapur	
346	329	17	440	417	23	47	44	3	756	683	73	Nalmuri	
36	35	1	205	195	10	10	5	5	337	309	28	Rani Gachhi	
218	214	4	215	203	12	17	17	-	118	108	10	Balipur	
95	93	2	426	396	30	3	3	-	49	47	2	Chak Bhika	
165	157	8	116	106	10	10	10	-	96	85	11	Bazarati	
264	255	9	80	64	16	8	6	2	127	113	14	Bangoda	
20	19	1	33	33	-	4	4	-	181	159	22	Karunarhati	
132	128	4	282	269	13	11	8	3	41	33	8	Dharmatala	
235	225	10	714	681	33	6	5	1	288	261	27	Dakshin Kasipur	
148	139	9	442	377	65	12	12	-	308	293	15	Satbaria	
85	81	4	205	187	18	2	1	1	248	224	24	Garanbaria	
127	116	11	328	283	45	24	19	5	110	103	7	Bhandarkura	
155	145	10	199	180	19	5	4	1	236	215	21	Mathurapur	
									116	108	8	Jalalabad	

VILLAGE PRIMARY
C D Block -

Location code		Industrial category								
		Marginal workers			Cultivators			Agricultural labourers		
number	Name of Village	Persons	Males	Females	Persons	Males	Females	Persons	Males	Females
1	2	41	42	43	44	45	46	47	48	49
0265	Bhangar - I (Total)	15,699	10,247	5,452	1,929	1,003	926	6,095	4,449	1,646
0265	Bhangar - I (Rural)	14,650	9,643	5,007	1,835	963	872	5,953	4,367	1,586
0265	Bhangar - I (Urban)	1,049	604	445	94	40	54	142	82	60
	RURAL									
333615	Karaidandga	230	191	39	51	42	9	101	91	10
333616	Bhatipota	103	57	46	24	9	15	20	18	2
333617	Kharamba	163	74	89	52	13	39	22	15	7
333618	Gangapur	118	74	44	26	11	15	12	6	6
333619	Andulgari	180	154	26	20	14	6	140	131	9
333620	Mousal	75	47	28	25	12	13	31	24	7
333621	Tardaha Kapasati	704	416	288	56	19	37	253	126	127
333622	Narayantala				-----Un-inhabited-----					
333623	Ushpara	222	196	26	27	25	2	41	34	7
333624	Bairampur	35	26	9	7	3	4	20	18	2
333625	Bagbari	1	1	-	1	1	-	-	-	-
333626	Dakshin Gazipur	16	7	9	5	1	4	4	3	1
333627	Ghunimeghi	303	122	181	56	34	22	26	16	10
333628	Serapur	152	42	110	14	6	8	13	6	7
333629	Narayanpur	299	195	104	57	29	28	113	82	31
333630	Madhabpur	176	108	68	17	10	7	54	36	18
333631	Hogaldara	216	182	34	30	16	14	143	127	16
333632	Taldighi	38	30	8	11	5	6	8	8	-
333633	Kashia Danga	352	315	37	9	5	4	320	290	30
333634	Mahes Pukuria	32	25	7	3	2	1	19	17	2
333635	Kasinagar	93	76	17	8	8	-	58	43	15
333636	Sundia	160	133	27	8	4	4	121	112	9
333637	Kamar Hati	162	95	67	19	6	13	11	4	7
333638	Dari Madhabpur	445	205	240	42	14	28	197	108	89
333639	Amreswar	206	184	22	49	44	5	122	115	7
333640	Dara	27	14	13	10	3	7	5	2	3
333641	Padma Pukuria	340	294	46	27	16	11	94	75	19
333642	Malancha	246	26	220	12	4	8	199	7	192
333643	Chak Barali	126	86	40	16	6	10	14	13	1
333644	Dhara	351	233	118	53	30	23	62	45	17
333645	Barjuli	76	52	24	30	19	11	30	22	8
333646	Rangsara	70	58	12	5	2	3	42	35	7
333647	Chandipur	24	19	5	11	8	3	4	4	-
333648	Debipur	45	21	24	16	7	9	12	7	5
333649	Phulbari Bamunia	114	77	37	3	-	3	8	3	5
333650	Ghatak Pukur	83	42	41	28	10	18	21	18	3
333651	Kalikapur	163	128	35	9	2	7	13	12	1
333652	Nalmuri	126	59	67	11	1	10	10	6	4
333653	Rani Gachhi	89	40	49	38	11	27	21	16	5
333654	Balipur	119	83	36	4	3	1	59	41	18
333655	Chak Bhika	15	8	7	8	4	4	5	4	1
333656	Bazarati	139	32	107	19	10	9	111	16	95
333657	Bangoda	210	144	66	6	2	4	126	106	20
333658	Karunarhati	315	185	130	47	14	33	197	129	68
333659	Dharmatala	300	118	182	8	6	2	102	73	29
333660	Dakshin Kasipur	119	53	66	25	8	17	41	26	15
333661	Satbaria	207	128	79	43	13	30	60	49	11
333662	Garanbaria	176	92	84	18	11	7	93	58	35
333663	Bhandarkura	116	52	64	15	4	11	54	25	29
333664	Mathurapur	465	340	125	55	36	19	201	169	32
333665	Jalalabad	200	164	36	24	18	6	113	98	15

PRIMARY CENSUS ABSTRACT

CENSUS ABSTRACT

Bhangar - I

of marginal workers

Household industry workers			Other workers			Non-workers			Name of Village	Location code number
Persons	Males	Females	Persons	Males	Females	Persons	Males	Females		
50	51	52	53	54	55	56	57	58	2	1
1,505	608	897	6,170	4,187	1,983	1,67,554	57,187	1,10,367	Bhangar - I (Total)	0265
1,365	558	807	5,497	3,755	1,742	1,53,979	52,687	1,01,292	Bhangar - I (Rural)	0265
140	50	90	673	432	241	13,575	4,500	9,075	Bhangar - I (Urban)	0265
RURAL										
-	-	-	78	58	20	776	260	516	Karaidandga	333615
4	2	2	55	28	27	2,380	820	1,560	Bhatipota	333616
18	7	11	71	39	32	3,116	1,027	2,089	Kharamba	333617
1	-	1	79	57	22	1,879	596	1,283	Gangapur	333618
3	-	3	17	9	8	1,599	552	1,047	Andulgari	333619
1	1	-	18	10	8	1,084	359	725	Mousal	333620
15	7	8	380	264	116	7,695	2,593	5,102	Tardaha Kapasati	333621
-----Un-inhabited-----										
4	4	-	150	133	17	2,267	761	1,506	Ushpara	333623
1	1	-	7	4	3	1,382	453	929	Bairampur	333624
-	-	-	-	-	-	510	179	331	Bagbari	333625
-	-	-	7	3	4	438	162	276	Dakshin Gazipur	333626
21	3	18	200	69	131	2,670	911	1,759	Ghunimeghi	333627
40	5	35	85	25	60	1,133	387	746	Serpur	333628
13	5	8	116	79	37	6,264	2,118	4,146	Narayanpur	333629
32	8	24	73	54	19	3,074	1,080	1,994	Madhabpur	333630
1	1	-	42	38	4	1,001	314	687	Hogaldara	333631
-	-	-	19	17	2	1,684	588	1,096	Taldighi	333632
-	-	-	23	20	3	2,002	627	1,375	Kashia Danga	333633
1	1	-	9	5	4	438	153	285	Mahes Pukuria	333634
6	6	-	21	19	2	345	111	234	Kasinagar	333635
1	-	1	30	17	13	673	227	446	Sundia	333636
22	4	18	110	81	29	809	290	519	Kamar Hati	333637
90	14	76	116	69	47	4,427	1,611	2,816	Dari Madhabpur	333638
3	2	1	32	23	9	1,979	647	1,332	Amreswar	333639
-	-	-	12	9	3	869	290	579	Dara	333640
11	9	2	208	194	14	2,696	914	1,782	Padma Pukuria	333641
-	-	-	35	15	20	1,250	458	792	Malancha	333642
17	3	14	79	64	15	4,090	1,398	2,692	Chak Barali	333643
122	98	24	114	60	54	3,471	1,141	2,330	Dhara	333644
4	2	2	12	9	3	1,381	489	892	Barjuli	333645
-	-	-	23	21	2	1,270	446	824	Rangsara	333646
-	-	-	9	7	2	628	205	423	Chandipur	333647
5	1	4	12	6	6	1,137	377	760	Debipur	333648
-	-	-	103	74	29	710	241	469	Phulbari Bamunia	333649
13	2	11	21	12	9	3,502	1,159	2,343	Ghatak Pukur	333650
25	16	9	116	98	18	3,075	1,026	2,049	Kalikapur	333651
1	-	1	104	52	52	2,193	687	1,506	Nalmuri	333652
6	3	3	24	10	14	3,006	1,056	1,950	Rani Gachhi	333653
4	1	3	52	38	14	1,061	366	695	Balipur	333654
-	-	-	2	-	2	1,120	366	754	Chak Bhika	333655
1	-	1	8	6	2	1,388	500	888	Bazarati	333656
50	17	33	28	19	9	1,282	445	837	Bangoda	333657
11	2	9	60	40	20	1,300	448	852	Karunarhati	333658
153	7	146	37	32	5	273	153	120	Dharmatala	333659
14	4	10	39	15	24	1,619	524	1,095	Dakshin Kasipur	333660
36	15	21	68	51	17	3,549	1,242	2,307	Satbaria	333661
8	1	7	57	22	35	1,876	646	1,230	Garanbaria	333662
6	3	3	41	20	21	1,027	368	659	Bhandarkura	333663
43	18	25	166	117	49	2,405	853	1,552	Mathurapur	333664
4	4	-	59	44	15	1,506	510	996	Jalalabad	333665

DISTRICT CENSUS HANDBOOK : SOUTH TWENTY FOUR PARGANAS

VILLAGE PRIMARY
C D Block -

Location code number	Name of Village	Area of Village in hectares	Number of households	Total population (including institutional and houseless population)			Population in the age-group 0-6		
				Persons	Males	Females	Persons	Males	Females
1	2	3	4	5	6	7	8	9	10
333666	Kashinathpur	287.73	917	4,688	2,370	2,318	739	374	365
333667	Chandaneswar	158.30	1,039	4,980	2,571	2,409	731	361	370
333668	Bausahar	114.85	495	2,635	1,334	1,301	356	164	192
333669	Jhungri	103.73	481	2,306	1,202	1,104	307	167	140
333670	Shaksahar	182.36	733	3,698	1,899	1,799	487	236	251
333671	Erenda	210.44	1,006	5,097	2,626	2,471	731	376	355
333672	Saihati	90.61	236	1,182	604	578	163	80	83
333673	Saitgachhi	93.24	335	1,549	798	751	184	90	94
333674	Jagulgachhi	281.26	643	2,926	1,512	1,414	378	184	194
333675	Chandpur	232.69	689	3,711	1,910	1,801	686	349	337
333676	Santra	313.23	230	1,107	561	546	181	84	97
333677	Srirampur	44.50	250	1,402	713	689	257	127	130
333678	Khar Gachhi	195.06	913	4,673	2,367	2,306	781	389	392
333679	Pita Simulia	101.22	126	580	297	283	99	45	54
333680	Gokulpur	64.37	175	852	444	408	117	63	54
333681	Kanjdia	106.44	525	2,685	1,326	1,359	432	221	211
333682	Naora	320.37	965	4,572	2,376	2,196	616	322	294
333683	Noapara	56.56	356	1,756	904	852	260	133	127
333684	Bodra	304.53	1,130	5,324	2,742	2,582	711	356	355
333685	Harispur	75.18	140	752	372	380	160	79	81
333686	Badi	266.87	815	4,173	2,071	2,102	644	330	314
333687	Hariharpur	167.07	550	2,653	1,377	1,276	442	235	207
333688	Durgapur	200.08	516	2,650	1,381	1,269	447	235	212
333689	Dakshin Kathalia	55.85	185	942	490	452	199	110	89
333690	Binarat	79.74	382	2,029	1,010	1,019	370	186	184
333691	Dakshin Narikel Beria	160.86	357	1,493	759	734	151	90	61
333692	Situri	166.23	802	3,966	2,028	1,938	587	304	283
333693	Sondalia	134.36	758	3,708	1,923	1,785	535	266	269
333694	Dakshin Rajapur	100.12	569	2,865	1,425	1,440	430	206	224
333695	Bakri	151.13	513	2,518	1,275	1,243	372	178	194
URBAN									
333696	Maricha (CT) Bhangar Raghunathpur	80.63	1,042	4,842	2,456	2,386	634	310	324
333697	(CT)	151.00	1,327	6,037	3,025	3,012	835	404	431
333698	Gobindapur (CT)	223.23	1,972	9,763	4,992	4,771	1,452	726	726

PRIMARY CENSUS ABSTRACT

CENSUS ABSTRACT

Bhangar - I

Scheduled Castes population			Scheduled Tribes population			Literates			Name of Village
Persons	Males	Females	Persons	Males	Females	Persons	Males	Females	
11	12	13	14	15	16	17	18	19	2
214	101	113	1	1	-	2,533	1,331	1,202	Kashinathpur
598	311	287	-	-	-	3,078	1,692	1,386	Chandaneswar
258	125	133	-	-	-	1,708	940	768	Bausahar
-	-	-	-	-	-	1,620	904	716	Jhungri
226	115	111	-	-	-	2,355	1,296	1,059	Shaksahar
-	-	-	-	-	-	3,275	1,776	1,499	Erenda
-	-	-	-	-	-	804	441	363	Saihati
382	199	183	-	-	-	1,047	572	475	Saitgachhi
1,566	823	743	4	3	1	1,857	1,036	821	Jagulgachhi
545	272	273	-	-	-	1,969	1,065	904	Chandpur
687	362	325	181	88	93	492	291	201	Santra
-	-	-	3	2	1	707	380	327	Srirampur
78	42	36	47	19	28	2,371	1,234	1,137	Khar Gachhi
284	139	145	-	-	-	296	165	131	Pita Simulia
385	201	184	-	-	-	497	282	215	Gokulpur
57	29	28	1	1	-	1,571	853	718	Kanjdia
591	306	285	4	1	3	2,901	1,595	1,306	Naora
4	3	1	-	-	-	1,056	564	492	Noapara
822	437	385	2	1	1	3,418	1,926	1,492	Bodra
448	207	241	61	31	30	269	155	114	Harisipur
456	230	226	1	-	1	2,317	1,194	1,123	Badi
878	468	410	-	-	-	1,499	855	644	Hariharpur
372	201	171	-	-	-	1,640	936	704	Durgapur
-	-	-	-	-	-	467	257	210	Dakshin Kathalia
-	-	-	-	-	-	1,161	618	543	Binarat
339	176	163	6	3	3	1,177	619	558	Dakshin Narikel Beria
694	374	320	-	-	-	2,422	1,343	1,079	Situri
-	-	-	-	-	-	2,373	1,285	1,088	Sondalia
307	159	148	-	-	-	1,820	969	851	Dakshin Rajapur
176	98	78	-	-	-	1,500	817	683	Bakri
URBAN									
-	-	-	-	-	-	3,161	1,718	1,443	Maricha (CT)
145	80	65	11	2	9	3,875	2,047	1,828	Bhangar Raghunathpur (CT)
242	129	113	21	11	10	5,980	3,193	2,787	Gobindapur (CT)

**VILLAGE PRIMARY
C D Block -**

Location code number	Name of Village	Illiterates			Total workers			Main workers		
		Persons	Males	Females	Persons	Males	Females	Persons	Males	Females
1	2	20	21	22	23	24	25	26	27	28
333666	Kashinathpur	2,155	1,039	1,116	1,490	1,266	224	863	763	100
333667	Chandaneswar	1,902	879	1,023	1,615	1,430	185	1,370	1,260	110
333668	Bausahar	927	394	533	792	734	58	662	626	36
333669	Jhungri	686	298	388	926	655	271	691	546	145
333670	Shaksahar	1,343	603	740	1,358	1,123	235	1,083	957	126
333671	Erenda	1,822	850	972	1,649	1,503	146	1,314	1,242	72
333672	Saihathi	378	163	215	426	362	64	357	324	33
333673	Saitgachhi	502	226	276	560	471	89	478	428	50
333674	Jagulgachhi	1,069	476	593	984	862	122	809	737	72
333675	Chandpur	1,742	845	897	989	943	46	953	915	38
333676	Santra	615	270	345	405	311	94	313	266	47
333677	Srirampur	695	333	362	382	358	24	323	311	12
333678	Khar Gachhi	2,302	1,133	1,169	1,411	1,249	162	1,081	1,009	72
333679	Pita Simulia	284	132	152	206	176	30	180	165	15
333680	Gokulpur	355	162	193	347	274	73	290	244	46
333681	Kanjdia	1,114	473	641	823	731	92	712	673	39
333682	Naora	1,671	781	890	1,570	1,274	296	1,161	1,015	146
333683	Noapara	700	340	360	513	478	35	497	467	30
333684	Bodra	1,906	816	1,090	1,740	1,532	208	893	825	68
333685	Harispur	483	217	266	191	181	10	190	180	10
333686	Badi	1,856	877	979	1,333	1,128	205	972	921	51
333687	Hariharpur	1,154	522	632	686	639	47	472	442	30
333688	Durgapur	1,010	445	565	920	751	169	778	667	111
333689	Dakshin Kathalia	475	233	242	243	234	9	125	121	4
333690	Binarat	868	392	476	748	520	228	561	399	162
333691	Dakshin Narikel Beria	316	140	176	510	440	70	420	364	56
333692	Situri	1,544	685	859	1,253	1,122	131	1,087	1,005	82
333693	Sondalia	1,335	638	697	986	871	115	851	798	53
333694	Dakshin Rajapur	1,045	456	589	965	838	127	872	794	78
333695	Bakri	1,018	458	560	781	658	123	536	510	26
URBAN										
333696	Maricha (CT)	1,681	738	943	1,886	1,503	383	1,453	1,249	204
333697	Bhangar Raghunathpur (CT)	2,162	978	1,184	2,081	1,710	371	1,831	1,597	234
333698	Gobindapur (CT)	3,783	1,799	1,984	3,100	2,760	340	2,734	2,523	211

PRIMARY CENSUS ABSTRACT

CENSUS ABSTRACT

Bhangar - I

Industrial category of main workers													Name of Village
Cultivators			Household industry						Other workers				
			Agricultural labourers			workers							
Persons	Males	Females	Persons	Males	Females	Persons	Males	Females	Persons	Males	Females		
29	30	31	32	33	34	35	36	37	38	39	40	2	
178	170	8	136	104	32	9	8	1	540	481	59	Kashinathpur	
260	247	13	272	257	15	97	85	12	741	671	70	Chandaneswar	
158	156	2	157	140	17	13	9	4	334	321	13	Bausahar	
132	114	18	132	119	13	65	46	19	362	267	95	Jhungri	
111	104	7	248	233	15	139	74	65	585	546	39	Shaksahar	
297	276	21	522	503	19	72	69	3	423	394	29	Erenda	
71	70	1	73	71	2	25	15	10	188	168	20	Saihati	
148	143	5	79	78	1	34	19	15	217	188	29	Saitgachhi	
229	220	9	147	135	12	9	8	1	424	374	50	Jagulgachhi	
226	225	1	280	274	6	7	6	1	440	410	30	Chandpur	
44	40	4	199	157	42	4	4	-	66	65	1	Santra	
58	56	2	146	140	6	21	18	3	98	97	1	Srirampur	
389	373	16	386	358	28	14	11	3	292	267	25	Khar Gachhi	
7	7	-	141	127	14	2	2	-	30	29	1	Pita Simulia	
103	97	6	92	65	27	4	3	1	91	79	12	Gokulpur	
286	274	12	234	221	13	99	92	7	93	86	7	Kanjdia	
183	166	17	391	360	31	52	16	36	535	473	62	Naora	
13	13	-	174	167	7	16	16	-	294	271	23	Noapara	
220	215	5	307	273	34	22	18	4	344	319	25	Bodra	
21	21	-	167	159	8	-	-	-	2	-	2	Harispur	
281	273	8	484	458	26	34	30	4	173	160	13	Badi	
57	54	3	318	302	16	5	3	2	92	83	9	Hariharpur	
196	195	1	280	251	29	12	11	1	290	210	80	Durgapur	
25	24	1	50	47	3	-	-	-	50	50	-	Dakshin Kathalia	
84	81	3	157	148	9	134	3	131	186	167	19	Binarat	
32	28	4	17	16	1	97	90	7	274	230	44	Dakshin Narikel Beria	
238	225	13	335	319	16	11	8	3	503	453	50	Situri	
118	111	7	475	447	28	20	16	4	238	224	14	Sondalia	
195	185	10	376	348	28	58	50	8	243	211	32	Dakshin Rajapur	
64	62	2	313	301	12	8	3	5	151	144	7	Bakri	
URBAN													
12	12	-	53	46	7	276	212	64	1,112	979	133	Maricha (CT)	
47	42	5	181	162	19	226	191	35	1,377	1,202	175	Bhangar Raghunathpur (CT)	
191	185	6	215	203	12	50	35	15	2,278	2,100	178	Gobindapur (CT)	

DISTRICT CENSUS HANDBOOK : SOUTH TWENTY FOUR PARGANAS

VILLAGE PRIMARY
C D Block -

Location code number	Name of Village	Industrial category									
		Marginal workers			Cultivators			Agricultural labourers			
		Persons	Males	Females	Persons	Males	Females	Persons	Males	Females	
1	2	41	42	43	44	45	46	47	48	49	
333666	Kashinathpur	627	503	124	46	25	21	250	218	32	
333667	Chandaneswar	245	170	75	26	17	9	70	51	19	
333668	Bausahar	130	108	22	17	9	8	80	79	1	
333669	Jhungri	235	109	126	16	9	7	32	27	5	
333670	Shaksahar	275	166	109	25	9	16	72	47	25	
333671	Erenda	335	261	74	30	19	11	159	136	23	
333672	Saihati	69	38	31	7	5	2	15	13	2	
333673	Saitgachhi	82	43	39	14	9	5	7	6	1	
333674	Jagulgachhi	175	125	50	15	8	7	28	23	5	
333675	Chandpur	36	28	8	5	3	2	10	8	2	
333676	Santra	92	45	47	5	3	2	66	29	37	
333677	Srirampur	59	47	12	9	5	4	22	19	3	
333678	Khar Gachhi	330	240	90	39	19	20	208	173	35	
333679	Pita Simulia	26	11	15	9	2	7	10	7	3	
333680	Gokulpur	57	30	27	3	2	1	37	18	19	
333681	Kanjdia	111	58	53	26	7	19	25	16	9	
333682	Naora	409	259	150	61	25	36	102	47	55	
333683	Noapara	16	11	5	4	3	1	5	5	-	
333684	Bodra	847	707	140	114	77	37	444	406	38	
333685	Harispur	1	1	-	-	-	-	-	-	-	
333686	Badi	361	207	154	23	22	1	234	134	100	
333687	Hariharpur	214	197	17	17	16	1	96	90	6	
333688	Durgapur	142	84	58	15	9	6	24	20	4	
333689	Dakshin Kathalia	118	113	5	6	5	1	78	75	3	
333690	Binarat	187	121	66	28	21	7	43	32	11	
333691	Dakshin Narikel Beria	90	76	14	15	9	6	7	7	-	
333692	Situri	166	117	49	20	11	9	49	33	16	
333693	Sondalia	135	73	62	27	14	13	24	24	-	
333694	Dakshin Rajapur	93	44	49	12	6	6	48	26	22	
333695	Bakri	245	148	97	43	13	30	162	109	53	
URBAN											
333696	Maricha (CT)	433	254	179	8	2	6	33	25	8	
333697	Bhangar Raghunathpur (CT)	250	113	137	10	4	6	50	14	36	
333698	Gobindapur (CT)	366	237	129	76	34	42	59	43	16	

PRIMARY CENSUS ABSTRACT

CENSUS ABSTRACT

Bhangar - I

of marginal workers										Location code number
Household industry workers			Other workers			Non-workers			Name of Village	
Persons	Males	Females	Persons	Males	Females	Persons	Males	Females		
50	51	52	53	54	55	56	57	58	2	1
18	8	10	313	252	61	3,198	1,104	2,094	Kashinathpur	333666
29	23	6	120	79	41	3,365	1,141	2,224	Chandaneswar	333667
3	1	2	30	19	11	1,843	600	1,243	Bausahar	333668
95	51	44	92	22	70	1,380	547	833	Jhungri	333669
51	21	30	127	89	38	2,340	776	1,564	Shaksahar	333670
43	13	30	103	93	10	3,448	1,123	2,325	Erenda	333671
1	-	1	46	20	26	756	242	514	Saihati	333672
6	3	3	55	25	30	989	327	662	Saitgachhi	333673
2	-	2	130	94	36	1,942	650	1,292	Jagulgachhi	333674
2	2	-	19	15	4	2,722	967	1,755	Chandpur	333675
3	1	2	18	12	6	702	250	452	Santra	333676
4	2	2	24	21	3	1,020	355	665	Srirampur	333677
21	15	6	62	33	29	3,262	1,118	2,144	Khar Gachhi	333678
-	-	-	7	2	5	374	121	253	Pita Simulia	333679
2	-	2	15	10	5	505	170	335	Gokulpur	333680
35	28	7	25	7	18	1,862	595	1,267	Kanjdia	333681
10	2	8	236	185	51	3,002	1,102	1,900	Naora	333682
2	-	2	5	3	2	1,243	426	817	Noapara	333683
93	62	31	196	162	34	3,584	1,210	2,374	Bodra	333684
-	-	-	1	1	-	561	191	370	Harisipur	333685
40	16	24	64	35	29	2,840	943	1,897	Badi	333686
5	4	1	96	87	9	1,967	738	1,229	Hariharpur	333687
15	5	10	88	50	38	1,730	630	1,100	Durgapur	333688
2	1	1	32	32	-	699	256	443	Dakshin Kathalia	333689
25	3	22	91	65	26	1,281	490	791	Binarat	333690
3	3	-	65	57	8	983	319	664	Dakshin Narikel Beria	333691
11	4	7	86	69	17	2,713	906	1,807	Situri	333692
17	6	11	67	29	38	2,722	1,052	1,670	Sondalia	333693
8	2	6	25	10	15	1,900	587	1,313	Dakshin Rajapur	333694
8	5	3	32	21	11	1,737	617	1,120	Bakri	333695
URBAN										
52	14	38	340	213	127	2,956	953	2,003	Maricha (CT)	333696
78	34	44	112	61	51	3,956	1,315	2,641	Bhangar Raghunathpur (CT)	333697
10	2	8	221	158	63	6,663	2,232	4,431	Gobindapur (CT)	333698

**VILLAGE PRIMARY
C D Block -**

Location code number	Name of Village	Area of Village in hectares	Number of households	Total population (including institutional and houseless population)			Population in the age-group 0-6		
				Persons	Males	Females	Persons	Males	Females
1	2	3	4	5	6	7	8	9	10
0266	Bhangar - II (Total)	16,204.38	50,209	2,46,708	1,27,195	1,19,513	34,837	17,760	17,077
0266	Bhangar - II (Rural)	16,204.38	50,209	2,46,708	1,27,195	1,19,513	34,837	17,760	17,077
0266	Bhangar - II (Urban)	0.00	-	-	-	-	-	-	-
	RURAL								
333699	Dhapa Manpur (P)	2,417.56	186	776	369	407	81	41	40
333700	Koch Pukur	89.37	450	2,598	1,296	1,302	360	188	172
333701	Jot Bhim	97.88	409	1,859	905	954	213	115	98
333702	Hat Gachha	298.66	1,341	5,882	2,957	2,925	697	351	346
333703	Hadia	506.82	1,765	7,921	4,002	3,919	796	393	403
333704	Dharmatala Pachuria	602.14	1,309	5,789	2,923	2,866	697	359	338
333705	Kulberia	384.57	827	3,787	1,922	1,865	498	243	255
333706	Chandakanthal Beria	177.98	284	1,229	608	621	166	78	88
333707	Hatisala	254.37	725	3,810	1,914	1,896	608	299	309
333708	Bhaga Banpur	272.51	679	3,376	1,732	1,644	495	261	234
333709	Abua	61.52	334	1,766	919	847	259	124	135
333710	Dakshin Khayerpur	52.46	124	657	356	301	94	54	40
333711	Tara Hadia	75.09	277	1,390	753	637	181	89	92
333712	Swastayan Gachhi	398.00	1,358	6,966	3,652	3,314	1,002	528	474
333713	Anantapur	142.85	649	3,140	1,641	1,499	451	238	213
333714	Uriaparaur	252.92	975	4,893	2,487	2,406	730	359	371
333715	Uttar Gazipur	205.48	730	3,628	1,862	1,766	502	271	231
333716	Tona	614.27	1,802	8,915	4,678	4,237	1,198	630	568
333717	Uttar Swarup Nagar	68.26	298	1,567	820	747	260	135	125
333718	Dakshin Swarup Nagar	59.06	391	2,143	1,087	1,056	328	161	167
333719	Shyamnagar	247.33	976	5,078	2,638	2,440	815	423	392
333720	Jaynagar	333.81	1,011	4,921	2,553	2,368	689	358	331
333721	Naoabad	182.94	1,007	4,975	2,598	2,377	662	332	330
333722	Pitha Pukuria	490.66	2,090	11,078	5,821	5,257	1,686	889	797
333723	Jiran Gachhi	169.93	1,069	5,193	2,724	2,469	773	378	395
333724	Wari	142.45	572	3,057	1,560	1,497	496	271	225
333725	Benota	1,040.52	1,747	7,850	3,989	3,861	1,106	561	545
333726	Paikan	99.85	260	1,452	746	706	198	110	88
333727	Chariswar	209.22	796	4,097	2,120	1,977	553	283	270
333728	Suk Pukuria	69.78	173	785	390	395	89	38	51
333729	Krolbaria	179.92	767	3,577	1,856	1,721	410	224	186
333730	Bamunia	801.96	3,056	15,582	8,156	7,426	2,390	1,218	1,172
333731	Kachua	217.56	728	3,648	1,891	1,757	537	284	253
333732	Uttar Narikel Beria	93.03	363	1,935	1,013	922	335	172	163
333733	Nangalbeki	65.58	300	1,653	835	818	273	134	139
333734	Saduli	239.98	859	4,230	2,227	2,003	600	320	280
333735	Majerhat	422.92	1,543	7,797	4,065	3,732	1,152	578	574
333736	Uttar Kasipur	664.89	2,288	10,782	5,620	5,162	1,498	760	738
333737	Chandi Hat	185.88	1,018	5,272	2,713	2,559	790	385	405
333738	Gara Gachha	152.26	256	1,323	665	658	195	99	96
333739	Sat Bhaiya	135.54	404	1,870	959	911	218	107	111
333740	Nangla Palpur	342.73	948	4,755	2,454	2,301	693	347	346
333741	Bhogali	325.38	1,546	7,516	3,847	3,669	1,073	552	521
333742	Jamirgachhi	85.52	332	1,509	784	725	201	94	107
333743	Raghunathpur	171.09	741	3,541	1,814	1,727	513	266	247
333744	Baniara	213.80	806	3,834	1,996	1,838	479	256	223
333745	Chilatala	195.34	625	2,749	1,437	1,312	290	164	126
333746	Bankachua	179.26	646	3,285	1,704	1,581	458	232	226
333747	Kantadanga	53.36	300	1,501	763	738	225	114	111
333748	Sonpur	95.52	673	3,323	1,693	1,630	492	243	249
333749	Rampur	72.91	281	1,427	740	687	231	107	124

PRIMARY CENSUS ABSTRACT

CENSUS ABSTRACT

Bhangar - II

Scheduled Castes population			Scheduled Tribes population			Literates			Name of Village
Persons	Males	Females	Persons	Males	Females	Persons	Males	Females	
11	12	13	14	15	16	17	18	19	2
48,893	24,883	24,010	1,892	924	968	1,57,734	85,372	72,362	Bhangar - II (Total)
48,893	24,883	24,010	1,892	924	968	1,57,734	85,372	72,362	Bhangar - II (Rural)
-	-	-	-	-	-	-	-	-	Bhangar - II (Urban)
RURAL									
593	279	314	1	1	-	366	199	167	Dhapa Manpur (P)
-	-	-	-	-	-	1,737	909	828	Koch Pukur
1,743	852	891	-	-	-	1,307	675	632	Jot Bhim
5,115	2,557	2,558	141	66	75	3,814	2,141	1,673	Hat Gachha
7,060	3,563	3,497	344	166	178	5,237	2,963	2,274	Hadia
4,780	2,388	2,392	55	27	28	3,574	2,001	1,573	Dharmatala Pachuria
2,442	1,243	1,199	269	128	141	2,351	1,299	1,052	Kulberia
1,155	566	589	5	1	4	764	433	331	Chandakanthal Beria
272	125	147	-	-	-	2,174	1,116	1,058	Hatisala
215	111	104	-	-	-	2,090	1,096	994	Bhaga Banpur
-	-	-	-	-	-	1,158	637	521	Abua
-	-	-	-	-	-	453	253	200	Dakshin Khayerpur
18	10	8	-	-	-	1,015	588	427	Tara Hadia
149	82	67	-	-	-	4,632	2,489	2,143	Swastayan Gachhi
272	134	138	21	12	9	1,907	1,032	875	Anantapur
631	327	304	-	-	-	3,148	1,663	1,485	Uriaparaur
198	102	96	-	-	-	2,463	1,296	1,167	Uttar Gazipur
2,101	1,094	1,007	64	40	24	6,031	3,335	2,696	Tona
141	75	66	-	-	-	822	438	384	Uttar Swarup Nagar
-	-	-	-	-	-	1,307	667	640	Dakshin Swarup Nagar
-	-	-	-	-	-	3,078	1,638	1,440	Shyamnagar
2,135	1,116	1,019	-	-	-	3,067	1,702	1,365	Jaynagar
336	184	152	-	-	-	3,408	1,852	1,556	Naoabad
-	-	-	-	-	-	7,209	3,828	3,381	Pitha Pukuria
-	-	-	-	-	-	3,147	1,690	1,457	Jiran Gachhi
-	-	-	17	6	11	1,820	953	867	Wari
5,468	2,775	2,693	600	303	297	4,455	2,544	1,911	Benota
-	-	-	-	-	-	1,034	547	487	Paikan
207	112	95	46	22	24	2,479	1,353	1,126	Chariswar
785	390	395	-	-	-	590	327	263	Suk Pukuria
1,939	990	949	19	10	9	2,397	1,344	1,053	Krolbaria
294	147	147	240	108	132	10,097	5,482	4,615	Bamunia
251	133	118	-	-	-	2,115	1,146	969	Kachua
-	-	-	-	-	-	1,253	661	592	Uttar Narikel Beria
-	-	-	-	-	-	1,026	522	504	Nangalbeki
540	285	255	8	3	5	2,549	1,403	1,146	Saduli
29	15	14	-	-	-	4,955	2,634	2,321	Majerhat
1,151	609	542	-	-	-	6,705	3,618	3,087	Uttar Kasipur
520	290	230	-	-	-	3,302	1,795	1,507	Chandi Hat
23	11	12	-	-	-	819	433	386	Gara Gachha
276	122	154	-	-	-	1,122	622	500	Sat Bhaiya
276	141	135	-	-	-	3,114	1,683	1,431	Nangla Palpur
577	295	282	1	-	1	4,946	2,656	2,290	Bhogali
679	359	320	-	-	-	997	560	437	Jamirgachhi
852	444	408	-	-	-	2,220	1,213	1,007	Raghnathpur
1,043	551	492	49	24	25	2,423	1,318	1,105	Baniara
2,440	1,272	1,168	6	4	2	1,865	1,058	807	Chilatala
85	46	39	-	-	-	2,258	1,202	1,056	Bankachua
-	-	-	-	-	-	1,093	575	518	Kantadanga
24	16	8	-	-	-	1,874	975	899	Sonpur
3	2	1	-	-	-	879	473	406	Rampur

VILLAGE PRIMARY
C D Block -

Location code number	Name of Village	Illiterates			Total workers			Main workers		
		Persons	Males	Females	Persons	Males	Females	Persons	Males	Females
1	2	20	21	22	23	24	25	26	27	28
0266	Bhangar - II (Total)	88,974	41,823	47,151	84,553	71,707	12,846	67,341	60,752	6,589
0266	Bhangar - II (Rural)	88,974	41,823	47,151	84,553	71,707	12,846	67,341	60,752	6,589
0266	Bhangar - II (Urban)	-	-	-	-	-	-	-	-	-
	RURAL									
333699	Dhapa Manpur (P)	410	170	240	347	227	120	227	152	75
333700	Koch Pukur	861	387	474	792	672	120	710	626	84
333701	Jot Bhim	552	230	322	584	516	68	489	451	38
333702	Hat Gachha	2,068	816	1,252	2,356	1,746	610	1,803	1,378	425
333703	Hadia	2,684	1,039	1,645	3,267	2,494	773	2,467	2,011	456
333704	Dharmatala Pachuria	2,215	922	1,293	1,937	1,637	300	1,533	1,352	181
333705	Kulberia	1,436	623	813	1,282	1,138	144	883	826	57
333706	Chandakanthal Beria	465	175	290	373	348	25	276	258	18
333707	Hatisala	1,636	798	838	1,119	1,026	93	939	907	32
333708	Bhaga Banpur	1,286	636	650	1,128	948	180	856	805	51
333709	Abua	608	282	326	532	474	58	435	405	30
333710	Dakshin Khayerpur	204	103	101	198	189	9	169	163	6
333711	Tara Hadia	375	165	210	501	436	65	412	392	20
333712	Swastayan Gachhi	2,334	1,163	1,171	2,178	1,978	200	1,891	1,743	148
333713	Anantapur	1,233	609	624	1,022	927	95	775	714	61
333714	Uriaparaur	1,745	824	921	1,445	1,318	127	1,072	1,016	56
333715	Uttar Gazipur	1,165	566	599	1,111	1,010	101	797	757	40
333716	Tona	2,884	1,343	1,541	2,672	2,491	181	1,916	1,816	100
333717	Uttar Swarup Nagar	745	382	363	484	462	22	425	410	15
333718	Dakshin Swarup Nagar	836	420	416	720	611	109	447	383	64
333719	Shyamnagar	2,000	1,000	1,000	1,846	1,481	365	1,522	1,403	119
333720	Jaynagar	1,854	851	1,003	1,694	1,477	217	1,501	1,364	137
333721	Naoabad	1,567	746	821	1,482	1,365	117	1,168	1,084	84
333722	Pitha Pukuria	3,869	1,993	1,876	3,235	2,947	288	2,817	2,623	194
333723	Jiran Gachhi	2,046	1,034	1,012	1,566	1,458	108	1,328	1,258	70
333724	Wari	1,237	607	630	961	826	135	832	761	71
333725	Benota	3,395	1,445	1,950	3,072	2,195	877	2,163	1,694	469
333726	Paikan	418	199	219	435	397	38	359	339	20
333727	Chariswar	1,618	767	851	1,413	1,195	218	1,135	992	143
333728	Suk Pukuria	195	63	132	251	227	24	237	218	19
333729	Krolbaria	1,180	512	668	1,461	1,195	266	1,157	977	180
333730	Bamunia	5,485	2,674	2,811	5,336	4,471	865	4,241	3,894	347
333731	Kachua	1,533	745	788	1,389	1,091	298	984	907	77
333732	Uttar Narikel Beria	682	352	330	642	561	81	576	527	49
333733	Nangalbeki	627	313	314	471	446	25	438	424	14
333734	Saduli	1,681	824	857	1,407	1,245	162	1,267	1,158	109
333735	Majerhat	2,842	1,431	1,411	2,627	2,336	291	2,238	2,078	160
333736	Uttar Kasipur	4,077	2,002	2,075	3,842	3,256	586	3,154	2,852	302
333737	Chandi Hat	1,970	918	1,052	1,851	1,583	268	1,606	1,452	154
333738	Gara Gachha	504	232	272	524	397	127	476	382	94
333739	Sat Bhaiya	748	337	411	611	572	39	582	551	31
333740	Nangla Palpur	1,641	771	870	1,681	1,461	220	1,471	1,333	138
333741	Bhogali	2,570	1,191	1,379	2,912	2,278	634	2,167	1,819	348
333742	Jamirgachhi	512	224	288	533	433	100	417	361	56
333743	Raghunathpur	1,321	601	720	1,175	1,026	149	1,058	961	97
333744	Baniara	1,411	678	733	1,322	1,112	210	920	842	78
333745	Chilatala	884	379	505	1,057	848	209	821	759	62
333746	Bankachua	1,027	502	525	1,193	1,017	176	1,051	968	83
333747	Kantadanga	408	188	220	516	421	95	411	380	31
333748	Sonpur	1,449	718	731	1,364	1,032	332	984	888	96
333749	Rampur	548	267	281	441	407	34	236	225	11

PRIMARY CENSUS ABSTRACT

CENSUS ABSTRACT

Bhangar - II

Industrial category of main workers

Cultivators			Household industry						Other workers			Name of Village
Persons	Males	Females	Agricultural labourers			workers			Persons	Males	Females	
29	30	31	32	33	34	35	36	37	38	39	40	2
17,808	16,348	1,460	16,518	15,054	1,464	4,174	3,455	719	28,841	25,895	2,946	Bhangar - II (Total)
17,808	16,348	1,460	16,518	15,054	1,464	4,174	3,455	719	28,841	25,895	2,946	Bhangar - II (Rural)
-	-	-	-	-	-	-	-	-	-	-	-	Bhangar - II (Urban)
RURAL												
19	5	14	34	19	15	7	4	3	167	124	43	Dhapa Manpur (P)
43	30	13	122	117	5	90	68	22	455	411	44	Koch Pukur
17	11	6	54	53	1	8	8	-	410	379	31	Jot Bhim
362	315	47	312	259	53	21	17	4	1,108	787	321	Hat Gachha
601	417	184	631	561	70	49	42	7	1,186	991	195	Hadia
378	343	35	262	226	36	39	36	3	854	747	107	Dharmatala Pachuria
441	426	15	180	168	12	27	14	13	235	218	17	Kulberia
59	53	6	75	74	1	3	3	-	139	128	11	Chandakanthal Beria
283	280	3	499	488	11	11	11	-	146	128	18	Hatisala
213	198	15	317	300	17	9	7	2	317	300	17	Bhaga Banpur
84	81	3	70	65	5	5	5	-	276	254	22	Abua
19	19	-	13	13	-	4	4	-	133	127	6	Dakshin Khayerpur
97	92	5	62	56	6	14	14	-	239	230	9	Tara Hadia
483	464	19	641	610	31	30	16	14	737	653	84	Swastayan Gachhi
111	106	5	191	179	12	37	28	9	436	401	35	Anantapur
271	257	14	224	209	15	25	22	3	552	528	24	Uriaparaur
133	123	10	192	182	10	13	11	2	459	441	18	Uttar Gazipur
381	363	18	602	570	32	15	13	2	918	870	48	Tona
154	153	1	139	128	11	4	4	-	128	125	3	Uttar Swarup Nagar
240	185	55	126	119	7	4	3	1	77	76	1	Dakshin Swarup Nagar
403	372	31	301	271	30	10	3	7	808	757	51	Shyamnagar
486	468	18	379	372	7	78	66	12	558	458	100	Jaynagar
206	198	8	413	381	32	11	11	-	538	494	44	Naoabad
814	775	39	901	806	95	125	118	7	977	924	53	Pitha Pukuria
356	337	19	250	223	27	60	49	11	662	649	13	Jiran Gachhi
241	225	16	150	141	9	30	24	6	411	371	40	Wari
883	650	233	712	568	144	33	25	8	535	451	84	Benota
128	128	-	62	60	2	2	2	-	167	149	18	Paikan
303	290	13	179	167	12	140	88	52	513	447	66	Chariswar
45	45	-	113	103	10	-	-	-	79	70	9	Suk Pukuria
274	239	35	196	169	27	60	46	14	627	523	104	Krolbaria
1,166	1,082	84	1,476	1,353	123	268	237	31	1,331	1,222	109	Bamunia
324	307	17	194	167	27	146	142	4	320	291	29	Kachua
202	186	16	110	105	5	25	16	9	239	220	19	Uttar Narikel Beria
197	193	4	132	127	5	4	3	1	105	101	4	Nangalbeki
816	778	38	91	78	13	92	55	37	268	247	21	Saduli
793	765	28	608	543	65	160	153	7	677	617	60	Majerhat
703	648	55	596	511	85	158	134	24	1,697	1,559	138	Uttar Kasipur
313	294	19	281	267	14	94	85	9	918	806	112	Chandi Hat
77	61	16	34	26	8	179	138	41	186	157	29	Gara Gachha
133	129	4	241	230	11	16	14	2	192	178	14	Sat Bhaiya
451	427	24	420	402	18	88	56	32	512	448	64	Nangla Palpur
513	465	48	386	304	82	183	112	71	1,085	938	147	Bhogali
71	61	10	120	109	11	39	23	16	187	168	19	Jamirgachhi
275	266	9	317	296	21	130	96	34	336	303	33	Raghunathpur
307	292	15	323	303	20	58	34	24	232	213	19	Baniara
296	283	13	276	256	20	46	32	14	203	188	15	Chilatala
281	261	20	274	255	19	106	93	13	390	359	31	Bankachua
85	78	7	66	59	7	28	23	5	232	220	12	Kantadanga
138	130	8	127	122	5	31	28	3	688	608	80	Sonpur
49	47	2	102	96	6	11	11	-	74	71	3	Rampur

VILLAGE PRIMARY
C D Block -

Location code number	Name of Village	Industrial category								
		Marginal workers			Cultivators			Agricultural labourers		
		Persons	Males	Females	Persons	Males	Females	Persons	Males	Females
1	2	41	42	43	44	45	46	47	48	49
0266	Bhangar - II (Total)	17,212	10,955	6,257	1,838	1,109	729	6,340	4,751	1,589
0266	Bhangar - II (Rural)	17,212	10,955	6,257	1,838	1,109	729	6,340	4,751	1,589
0266	Bhangar - II (Urban)	-	-	-	-	-	-	-	-	-
	RURAL									
333699	Dhapa Manpur (P)	120	75	45	13	3	10	12	5	7
333700	Koch Pukur	82	46	36	16	7	9	9	8	1
333701	Jot Bhim	95	65	30	3	2	1	36	30	6
333702	Hat Gachha	553	368	185	80	51	29	236	185	51
333703	Hadia	800	483	317	35	18	17	310	251	59
333704	Dharmatala Pachuria	404	285	119	44	12	32	173	145	28
333705	Kulberia	399	312	87	60	51	9	156	137	19
333706	Chandakanthal Beria	97	90	7	2	-	2	74	70	4
333707	Hatisala	180	119	61	9	6	3	96	80	16
333708	Bhaga Banpur	272	143	129	14	12	2	40	40	-
333709	Abua	97	69	28	14	8	6	14	10	4
333710	Dakshin Khayerpur	29	26	3	2	2	-	7	7	-
333711	Tara Hadia	89	44	45	-	-	-	62	22	40
333712	Swastayan Gachhi	287	235	52	18	14	4	144	131	13
333713	Anantapur	247	213	34	6	5	1	166	152	14
333714	Uriaparaur	373	302	71	27	19	8	154	135	19
333715	Uttar Gazipur	314	253	61	46	28	18	31	23	8
333716	Tona	756	675	81	75	60	15	457	433	24
333717	Uttar Swarup Nagar	59	52	7	7	4	3	24	22	2
333718	Dakshin Swarup Nagar	273	228	45	40	39	1	199	160	39
333719	Shyamnagar	324	78	246	8	3	5	14	10	4
333720	Jaynagar	193	113	80	22	11	11	25	22	3
333721	Naoabad	314	281	33	44	39	5	123	118	5
333722	Pitha Pukuria	418	324	94	40	27	13	216	171	45
333723	Jiran Gachhi	238	200	38	48	42	6	86	81	5
333724	Wari	129	65	64	12	9	3	37	24	13
333725	Benota	909	501	408	37	16	21	683	404	279
333726	Paikan	76	58	18	10	7	3	24	12	12
333727	Chariswar	278	203	75	41	34	7	93	85	8
333728	Suk Pukuria	14	9	5	1	1	-	10	7	3
333729	Krolbaria	304	218	86	46	37	9	60	54	6
333730	Bamunia	1,095	577	518	158	79	79	318	192	126
333731	Kachua	405	184	221	96	25	71	129	29	100
333732	Uttar Narikel Beria	66	34	32	23	6	17	29	19	10
333733	Nangalbeki	33	22	11	3	2	1	9	6	3
333734	Saduli	140	87	53	38	23	15	36	19	17
333735	Majerhat	389	258	131	52	44	8	140	75	65
333736	Uttar Kasipur	688	404	284	93	55	38	162	126	36
333737	Chandi Hat	245	131	114	10	2	8	57	37	20
333738	Gara Gachha	48	15	33	4	2	2	4	2	2
333739	Sat Bhaiya	29	21	8	9	7	2	12	10	2
333740	Nangla Palpur	210	128	82	29	17	12	51	48	3
333741	Bhogali	745	459	286	91	62	29	149	107	42
333742	Jamirgachhi	116	72	44	17	11	6	32	25	7
333743	Raghunathpur	117	65	52	11	4	7	29	22	7
333744	Baniara	402	270	132	26	20	6	205	176	29
333745	Chilatala	236	89	147	39	13	26	50	32	18
333746	Bankachua	142	49	93	20	6	14	37	16	21
333747	Kantadanga	105	41	64	10	4	6	12	6	6
333748	Sonpur	380	144	236	16	9	7	44	36	8
333749	Rampur	205	182	23	15	14	1	128	122	6

PRIMARY CENSUS ABSTRACT

CENSUS ABSTRACT

Bhangar - II

of marginal workers

Household industry workers			Other workers			Non-workers			Name of Village	Location code number
Persons	Males	Females	Persons	Males	Females	Persons	Males	Females		
50	51	52	53	54	55	56	57	58	2	1
1,580	640	940	7,454	4,455	2,999	1,62,155	55,488	1,06,667	Bhangar - II (Total)	0266
1,580	640	940	7,454	4,455	2,999	1,62,155	55,488	1,06,667	Bhangar - II (Rural)	0266
-	-	-	-	-	-	-	-	-	Bhangar - II (Urban)	0266
RURAL										
2	1	1	93	66	27	429	142	287	Dhapa Manpur (P)	333699
4	4	-	53	27	26	1,806	624	1,182	Koch Pukur	333700
4	3	1	52	30	22	1,275	389	886	Jot Bhim	333701
21	16	5	216	116	100	3,526	1,211	2,315	Hat Gachha	333702
8	2	6	447	212	235	4,654	1,508	3,146	Hadia	333703
20	8	12	167	120	47	3,852	1,286	2,566	Dharmatala Pachuria	333704
49	3	46	134	121	13	2,505	784	1,721	Kulberia	333705
-	-	-	21	20	1	856	260	596	Chandakanthal Beria	333706
3	3	-	72	30	42	2,691	888	1,803	Hatisala	333707
5	5	-	213	86	127	2,248	784	1,464	Bhaga Banpur	333708
8	2	6	61	49	12	1,234	445	789	Abua	333709
1	1	-	19	16	3	459	167	292	Dakshin Khayerpur	333710
2	1	1	25	21	4	889	317	572	Tara Hadia	333711
15	2	13	110	88	22	4,788	1,674	3,114	Swastayan Gachhi	333712
9	8	1	66	48	18	2,118	714	1,404	Anantapur	333713
2	2	-	190	146	44	3,448	1,169	2,279	Uriaparaur	333714
13	13	-	224	189	35	2,517	852	1,665	Uttar Gazipur	333715
15	9	6	209	173	36	6,243	2,187	4,056	Tona	333716
-	-	-	28	26	2	1,083	358	725	Uttar Swarup Nagar	333717
-	-	-	34	29	5	1,423	476	947	Dakshin Swarup Nagar	333718
2	-	2	300	65	235	3,232	1,157	2,075	Shyamnagar	333719
18	16	2	128	64	64	3,227	1,076	2,151	Jaynagar	333720
15	5	10	132	119	13	3,493	1,233	2,260	Naoabad	333721
49	35	14	113	91	22	7,843	2,874	4,969	Pitha Pukuria	333722
9	7	2	95	70	25	3,627	1,266	2,361	Jiran Gachhi	333723
9	2	7	71	30	41	2,096	734	1,362	Wari	333724
59	16	43	130	65	65	4,778	1,794	2,984	Benota	333725
2	1	1	40	38	2	1,017	349	668	Paikan	333726
14	10	4	130	74	56	2,684	925	1,759	Chariswar	333727
-	-	-	3	1	2	534	163	371	Suk Pukuria	333728
48	32	16	150	95	55	2,116	661	1,455	Krolbaria	333729
98	54	44	521	252	269	10,246	3,685	6,561	Bamunia	333730
49	36	13	131	94	37	2,259	800	1,459	Kachua	333731
3	1	2	11	8	3	1,293	452	841	Uttar Narikel Beria	333732
3	1	2	18	13	5	1,182	389	793	Nangalbeki	333733
10	6	4	56	39	17	2,823	982	1,841	Saduli	333734
38	28	10	159	111	48	5,170	1,729	3,441	Majerhat	333735
59	21	38	374	202	172	6,940	2,364	4,576	Uttar Kasipur	333736
64	17	47	114	75	39	3,421	1,130	2,291	Chandi Hat	333737
35	7	28	5	4	1	799	268	531	Gara Gachha	333738
-	-	-	8	4	4	1,259	387	872	Sat Bhaiya	333739
16	7	9	114	56	58	3,074	993	2,081	Nangla Palpur	333740
76	25	51	429	265	164	4,604	1,569	3,035	Bhogali	333741
22	2	20	45	34	11	976	351	625	Jamirgachhi	333742
24	5	19	53	34	19	2,366	788	1,578	Raghunathpur	333743
40	19	21	131	55	76	2,512	884	1,628	Baniara	333744
65	9	56	82	35	47	1,692	589	1,103	Chilatala	333745
11	3	8	74	24	50	2,092	687	1,405	Bankachua	333746
22	3	19	61	28	33	985	342	643	Kantadanga	333747
24	4	20	296	95	201	1,959	661	1,298	Sonpur	333748
7	5	2	55	41	14	986	333	653	Rampur	333749

VILLAGE PRIMARY
C D Block -

Location code number	Name of Village	Area of Village in hectares	Number of households	Total population (including institutional and houseless population)			Population in the age-group 0-6		
				Persons	Males	Females	Persons	Males	Females
1	2	3	4	5	6	7	8	9	10
333750	Nimkuria	177.81	1,092	5,604	2,958	2,646	852	424	428
333751	Dheati	54.93	112	610	315	295	99	50	49
333752	Sanpukuria	58.88	550	2,654	1,386	1,268	370	201	169
333753	Uttar Rajapur	112.53	302	1,464	760	704	216	119	97
333754	Chalta Beria	157.66	829	4,167	2,090	2,077	644	317	327
333755	Jawpur	147.76	424	2,134	1,101	1,033	288	149	139
333756	Chak Maricha	125.45	803	3,990	2,042	1,948	597	289	308
333757	Panapur	199.31	1,219	5,770	2,915	2,855	828	418	410
333758	Uttar Kathalia	257.36	1,784	8,628	4,374	4,254	1,207	577	630

PRIMARY CENSUS ABSTRACT

CENSUS ABSTRACT

Bhangar - II

Scheduled Castes population			Scheduled Tribes population			Literates			Name of Village
Persons	Males	Females	Persons	Males	Females	Persons	Males	Females	
11	12	13	14	15	16	17	18	19	2
-	-	-	-	-	-	3,723	2,070	1,653	Nimkuria
-	-	-	-	-	-	378	201	177	Dheatia
-	-	-	-	-	-	1,856	1,000	856	Sanpukuria
372	200	172	-	-	-	893	470	423	Uttar Rajapur
368	183	185	-	-	-	2,546	1,323	1,223	Chalta Beria
439	230	209	1	-	1	1,586	865	721	Jawpur
-	-	-	-	-	-	2,560	1,366	1,194	Chak Maricha
648	334	314	1	-	1	3,745	2,006	1,739	Panapukur
248	123	125	4	3	1	5,801	3,034	2,767	Uttar Kathalia

**VILLAGE PRIMARY
C D Block -**

Location code number	Name of Village	Illiterates			Total workers			Main workers		
		Persons	Males	Females	Persons	Males	Females	Persons	Males	Females
1	2	20	21	22	23	24	25	26	27	28
333750	Nimkuria	1,881	888	993	2,184	1,824	360	1,529	1,370	159
333751	Dheati	232	114	118	192	182	10	81	79	2
333752	Sanpukuria	798	386	412	858	772	86	661	631	30
333753	Uttar Rajapur	571	290	281	460	426	34	415	392	23
333754	Chalta Beria	1,621	767	854	1,529	1,159	370	1,102	1,048	54
333755	Jawpur	548	236	312	763	690	73	691	630	61
333756	Chak Maricha	1,430	676	754	1,429	1,194	235	1,169	1,094	75
333757	Panapur	2,025	909	1,116	2,003	1,645	358	1,567	1,375	192
333758	Uttar Kathalia	2,827	1,340	1,487	2,777	2,411	366	2,287	2,094	193

PRIMARY CENSUS ABSTRACT

CENSUS ABSTRACT

Bhangar - II

Industrial category of main workers													Name of Village
Cultivators			Agricultural labourers			Household industry workers			Other workers				
Persons	Males	Females	Persons	Males	Females	Persons	Males	Females	Persons	Males	Females		
29	30	31	32	33	34	35	36	37	38	39	40		
290	263	27	228	211	17	260	200	60	751	696	55	Nimkuria	
21	21	-	12	12	-	-	-	-	48	46	2	Dheati	
104	97	7	132	128	4	90	87	3	335	319	16	Sanpukuria	
266	251	15	32	29	3	7	5	2	110	107	3	Uttar Rajapur	
164	154	10	246	234	12	483	466	17	209	194	15	Chalta Beria	
254	233	21	44	39	5	48	46	2	345	312	33	Jawpur	
276	265	11	427	382	45	210	208	2	256	239	17	Chak Maricha	
264	246	18	289	261	28	130	98	32	884	770	114	Panapur	
451	417	34	532	492	40	120	98	22	1,184	1,087	97	Uttar Kathalia	

**VILLAGE PRIMARY
C D Block -**

		Industrial category								
Location code number	Name of Village	Marginal workers			Cultivators			Agricultural labourers		
		Persons	Males	Females	Persons	Males	Females	Persons	Males	Females
1	2	41	42	43	44	45	46	47	48	49
333750	Nimkuria	655	454	201	51	43	8	362	247	115
333751	Dheati	111	103	8	6	6	-	68	62	6
333752	Sanpukuria	197	141	56	9	5	4	57	51	6
333753	Uttar Rajapur	45	34	11	34	26	8	7	6	1
333754	Chalta Beria	427	111	316	37	9	28	115	46	69
333755	Jawpur	72	60	12	5	3	2	7	3	4
333756	Chak Maricha	260	100	160	52	8	44	113	33	80
333757	Panapur	436	270	166	24	10	14	97	76	21
333758	Uttar Kathalia	490	317	173	40	27	13	110	88	22

PRIMARY CENSUS ABSTRACT

CENSUS ABSTRACT

Bhangar - II

of marginal workers

Household industry workers			Other workers			Non-workers			Name of Village	Location code number
Persons	Males	Females	Persons	Males	Females	Persons	Males	Females		
50	51	52	53	54	55	56	57	58	2	1
86	36	50	156	128	28	3,420	1,134	2,286	Nimkuria	333750
-	-	-	37	35	2	418	133	285	Dheati	333751
46	40	6	85	45	40	1,796	614	1,182	Sanpukuria	333752
-	-	-	4	2	2	1,004	334	670	Uttar Rajapur	333753
226	39	187	49	17	32	2,638	931	1,707	Chalta Beria	333754
9	7	2	51	47	4	1,371	411	960	Jawpur	333755
12	6	6	83	53	30	2,561	848	1,713	Chak Maricha	333756
54	18	36	261	166	95	3,767	1,270	2,497	Panapurkur	333757
75	34	41	265	168	97	5,851	1,963	3,888	Uttar Kathalia	333758

DISTRICT CENSUS HANDBOOK : SOUTH TWENTY FOUR PARGANAS

VILLAGE PRIMARY
C D Block -

Location code number	Name of Village	Area of Village in hectares	Number of households	Total population (including institutional and houseless population)			Population in the age-group 0-6		
				Persons	Males	Females	Persons	Males	Females
1	2	3	4	5	6	7	8	9	10
0267	Canning - I (Total)	18,786.53	64,041	3,04,724	1,55,126	1,49,598	44,344	22,824	21,520
0267	Canning - I (Rural)	15,005.82	36,051	1,81,508	92,684	88,824	30,060	15,414	14,646
0267	Canning - I (Urban)	3,780.71	27,990	1,23,216	62,442	60,774	14,284	7,410	6,874
	RURAL								
333759	Khas Kumarkhali	494.16	1,415	7,227	3,746	3,481	1,083	578	505
333760	Sibnagar	307.82	1,217	5,667	2,977	2,690	925	509	416
333761	Narayangar	244.01	608	2,922	1,444	1,478	494	234	260
333762	Thakurani Baria	83.20	532	2,495	1,313	1,182	339	192	147
333763	Daria	183.73	1,101	4,900	2,534	2,366	631	320	311
333764	Mandar Baria	277.67	28	139	68	71	28	14	14
333765	Sundi Pukhuria	269.80	483	2,256	1,182	1,074	381	216	165
333766	Gobramari	291.37	469	2,634	1,337	1,297	502	252	250
333767	Pangaskhali	347.00	621	3,382	1,749	1,633	660	351	309
333768	Ramamari	151.61	300	1,592	789	803	338	178	160
333769	Bhaleya	476.98	1,017	5,858	2,924	2,934	1,274	609	665
333770	Ronia	191.95	548	2,832	1,403	1,429	505	253	252
333771	Tetul Bana	204.41	661	3,371	1,703	1,668	622	327	295
333772	Hat Pukhuria	193.30	879	4,629	2,340	2,289	891	426	465
333773	Marapia	74.01	372	1,999	1,098	901	425	229	196
333774	Devis Abad	347.20	1,464	8,128	4,119	4,009	1,582	823	759
333775	Baloi Jhaka	396.98	624	3,342	1,689	1,653	657	342	315
333776	Dharmatala	406.81	936	5,003	2,435	2,568	988	472	516
333777	Dattababur Abad	305.65	1,246	6,095	3,140	2,955	1,017	527	490
333778	Kula Ghurani	138.32	97	486	247	239	89	42	47
333779	Gopalpur	475.64	989	4,958	2,572	2,386	900	491	409
333780	Amtala Bhadri	324.53	640	3,000	1,552	1,448	423	222	201
333781	Basur Chak	94.17	192	944	482	462	135	69	66
333782	Dakshin Kalikatala	92.41	279	1,442	726	716	243	117	126
333783	Badukalu	313.78	735	3,542	1,841	1,701	607	321	286
333784	Hero Bhanga	600.66	1,402	7,339	3,651	3,688	1,224	627	597
333785	Garkhali	424.36	281	1,502	753	749	269	133	136
333786	Dakshin Redokhali	386.00	494	2,445	1,317	1,128	363	214	149
333787	Uttar Redokhali	366.16	1,022	5,006	2,579	2,427	764	387	377
333788	Hatamari	304.00	638	3,191	1,639	1,552	437	231	206
333789	Dumki	245.40	654	3,309	1,719	1,590	499	265	234
333790	Maukhali	352.55	864	4,164	2,160	2,004	595	311	284
333791	Dakshin Angad Baria	134.15	364	1,727	880	847	274	148	126
333792	Uttar Angad Baria	245.57	952	5,141	2,578	2,563	906	441	465
333793	Adhia	155.70	645	2,964	1,494	1,470	416	200	216
333794	Mara Haldi	109.99	357	1,716	899	817	200	100	100
333795	Kankradaha	105.43	355	1,752	901	851	209	106	103
333796	Halapara	83.47	268	1,174	596	578	143	55	88
333797	Poramura	94.90	337	1,656	873	783	222	112	110
333798	Tengra Khali	107.88	258	1,221	641	580	110	60	50
333799	Kara Kati	138.00	554	2,434	1,213	1,221	320	162	158
333800	Kumarsa Chak	345.10	1,480	7,334	3,716	3,618	1,104	561	543
333801	Nikarighata	236.20	749	3,419	1,781	1,638	369	207	162
333802	Hincha Khali	251.36	660	3,106	1,606	1,500	393	189	204
333803	Paranikheko	204.10	426	2,169	1,113	1,056	355	181	174
333804	Banibadabele Khali	470.19	934	4,930	2,513	2,417	855	443	412
333805	Dabu	298.10	600	3,036	1,555	1,481	423	202	221
333806	Budh Khali	990.16	1,755	8,908	4,495	4,413	1,619	818	801
333807	Gola Bari	486.53	955	4,896	2,483	2,413	923	468	455
333808	Modhu Khali	648.73	1,073	5,546	2,825	2,721	998	531	467
333809	Kripa Khali	199.68	125	614	322	292	105	55	50

PRIMARY CENSUS ABSTRACT

CENSUS ABSTRACT

Canning - I

Scheduled Castes population			Scheduled Tribes population			Literates			Name of Village
Persons	Males	Females	Persons	Males	Females	Persons	Males	Females	
11	12	13	14	15	16	17	18	19	2
1,44,906	74,476	70,430	3,710	1,891	1,819	1,84,241	1,03,611	80,630	Canning - I (Total)
80,468	41,722	38,746	3,264	1,661	1,603	99,462	57,121	42,341	Canning - I (Rural)
64,438	32,754	31,684	446	230	216	84,779	46,490	38,289	Canning - I (Urban)
RURAL									
3,451	1,800	1,651	46	22	24	4,517	2,570	1,947	Khas Kumarkhali
1,901	1,003	898	92	62	30	3,235	1,915	1,320	Sibnagar
1,243	623	620	-	-	-	1,248	701	547	Narayangar
2,269	1,199	1,070	-	-	-	1,421	812	609	Thakurani Baria
4,256	2,230	2,026	-	-	-	3,005	1,764	1,241	Daria
-	-	-	-	-	-	62	28	34	Mandar Baria
1,395	738	657	-	-	-	1,209	721	488	Sundi Pukhuria
795	427	368	-	-	-	1,586	907	679	Gobramari
100	56	44	107	58	49	1,709	964	745	Pangaskhali
161	73	88	-	-	-	671	377	294	Ramamari
143	74	69	-	-	-	2,391	1,343	1,048	Bhaleya
658	329	329	1	-	1	1,260	659	601	Ronia
588	293	295	-	-	-	1,530	856	674	Tetul Bana
388	194	194	-	-	-	2,393	1,336	1,057	Hat Pukhuria
-	-	-	-	-	-	563	373	190	Marapia
1,044	545	499	-	-	-	3,543	2,054	1,489	Devis Abad
853	447	406	-	-	-	1,725	950	775	Baloi Jhaka
1,347	664	683	-	-	-	2,107	1,169	938	Dharmatala
1,309	700	609	-	-	-	3,269	1,853	1,416	Dattababur Abad
443	229	214	-	-	-	235	140	95	Kula Ghurani
1,868	982	886	529	276	253	2,801	1,653	1,148	Gopalpur
2,453	1,283	1,170	-	-	-	1,710	1,036	674	Amtala Bhadri
938	478	460	3	2	1	549	327	222	Basur Chak
244	124	120	-	-	-	843	461	382	Dakshin Kalikatala
1,755	910	845	-	-	-	1,085	594	491	Badukalu
2,989	1,511	1,478	246	110	136	4,487	2,491	1,996	Hero Bhanga
517	262	255	-	-	-	822	465	357	Garkhali
2,184	1,185	999	64	33	31	1,444	913	531	Dakshin Redokhali
2,963	1,578	1,385	441	225	216	2,781	1,602	1,179	Uttar Redokhali
1,954	1,027	927	4	1	3	1,726	1,018	708	Hatamari
2,059	1,083	976	226	116	110	2,033	1,207	826	Dumki
3,719	1,924	1,795	-	-	-	2,429	1,432	997	Maukhali
830	442	388	-	-	-	987	561	426	Dakshin Angad Baria
1,092	547	545	6	4	2	2,954	1,608	1,346	Uttar Angad Baria
1,181	579	602	-	-	-	1,761	1,020	741	Adhia
680	363	317	-	-	-	1,187	720	467	Mara Haldi
1,451	757	694	-	-	-	1,270	717	553	Kankradaha
1,079	546	533	-	-	-	873	500	373	Halapara
1,384	737	647	4	3	1	1,041	622	419	Poramura
945	497	448	-	-	-	839	475	364	Tengra Khali
1,797	905	892	-	-	-	1,677	911	766	Kara Kati
2,547	1,309	1,238	35	17	18	5,022	2,787	2,235	Kumarsa Chak
3,338	1,736	1,602	-	-	-	2,319	1,338	981	Nikarighata
2,919	1,511	1,408	-	-	-	1,787	1,085	702	Hincha Khali
1,216	625	591	269	133	136	882	533	349	Paranikheko
1,767	906	861	27	16	11	2,533	1,460	1,073	Banibadabele Khali
1,690	879	811	709	358	351	1,552	907	645	Dabu
4,017	2,057	1,960	265	132	133	5,166	3,028	2,138	Budh Khali
2,214	1,130	1,084	24	14	10	2,636	1,522	1,114	Gola Bari
2,234	1,175	1,059	162	76	86	3,196	1,804	1,392	Modhu Khali
407	208	199	-	-	-	407	246	161	Kripa Khali

VILLAGE PRIMARY
C D Block -

Location code number	Name of Village	Illiterates			Total workers			Main workers		
		Persons	Males	Females	Persons	Males	Females	Persons	Males	Females
1	2	20	21	22	23	24	25	26	27	28
0267	Canning - I (Total)	1,20,483	51,515	68,968	1,08,848	84,226	24,622	73,712	63,423	10,289
0267	Canning - I (Rural)	82,046	35,563	46,483	62,805	48,773	14,032	38,261	33,902	4,359
0267	Canning - I (Urban)	38,437	15,952	22,485	46,043	35,453	10,590	35,451	29,521	5,930
	RURAL									
333759	Khas Kumarkhali	2,710	1,176	1,534	2,569	2,052	517	1,928	1,732	196
333760	Sibnagar	2,432	1,062	1,370	2,092	1,592	500	1,428	1,273	155
333761	Narayangar	1,674	743	931	1,081	708	373	759	661	98
333762	Thakurani Baria	1,074	501	573	904	763	141	535	478	57
333763	Daria	1,895	770	1,125	2,001	1,401	600	1,135	996	139
333764	Mandar Baria	77	40	37	34	28	6	24	20	4
333765	Sundi Pukhuria	1,047	461	586	680	607	73	496	474	22
333766	Gobramari	1,048	430	618	998	726	272	114	100	14
333767	Pangaskhali	1,673	785	888	1,149	868	281	347	318	29
333768	Ramamari	921	412	509	574	406	168	30	27	3
333769	Bhaleya	3,467	1,581	1,886	1,655	1,347	308	756	700	56
333770	Ronia	1,572	744	828	1,006	728	278	286	269	17
333771	Tetul Bana	1,841	847	994	1,131	839	292	678	563	115
333772	Hat Pukhuria	2,236	1,004	1,232	1,707	1,070	637	1,195	912	283
333773	Marapia	1,436	725	711	476	468	8	414	410	4
333774	Devis Abad	4,585	2,065	2,520	2,929	1,949	980	1,458	1,257	201
333775	Baloi Jhaka	1,617	739	878	1,069	921	148	586	550	36
333776	Dharmatala	2,896	1,266	1,630	1,547	1,293	254	409	388	21
333777	Dattababur Abad	2,826	1,287	1,539	1,685	1,484	201	965	894	71
333778	Kula Ghurani	251	107	144	200	147	53	148	135	13
333779	Gopalpur	2,157	919	1,238	1,449	1,316	133	910	871	39
333780	Amtala Bhadri	1,290	516	774	1,037	865	172	918	803	115
333781	Basur Chak	395	155	240	458	316	142	248	242	6
333782	Dakshin Kalikatala	599	265	334	426	343	83	380	336	44
333783	Badukalu	2,457	1,247	1,210	1,025	940	85	966	906	60
333784	Hero Bhanga	2,852	1,160	1,692	2,565	1,905	660	1,420	1,242	178
333785	Garkhali	680	288	392	445	405	40	314	302	12
333786	Dakshin Redokhali	1,001	404	597	890	706	184	570	522	48
333787	Uttar Redokhali	2,225	977	1,248	1,695	1,448	247	1,519	1,371	148
333788	Hatamari	1,465	621	844	1,004	881	123	361	337	24
333789	Dumki	1,276	512	764	1,547	1,029	518	904	822	82
333790	Maukhali	1,735	728	1,007	1,399	1,177	222	743	696	47
333791	Dakshin Angad Baria	740	319	421	665	452	213	463	398	65
333792	Uttar Angad Baria	2,187	970	1,217	1,891	1,308	583	1,304	985	319
333793	Adhia	1,203	474	729	980	795	185	628	533	95
333794	Mara Haldi	529	179	350	672	508	164	572	457	115
333795	Kankradaha	482	184	298	571	499	72	201	166	35
333796	Halapara	301	96	205	396	347	49	387	342	45
333797	Poramura	615	251	364	607	460	147	283	246	37
333798	Tengra Khali	382	166	216	439	346	93	259	214	45
333799	Kara Kati	757	302	455	913	715	198	758	643	115
333800	Kumarsa Chak	2,312	929	1,383	2,522	1,970	552	1,853	1,612	241
333801	Nikarighata	1,100	443	657	1,523	1,079	444	848	730	118
333802	Hincha Khali	1,319	521	798	1,170	932	238	886	715	171
333803	Paranikheko	1,287	580	707	626	538	88	508	460	48
333804	Banibadabele Khali	2,397	1,053	1,344	1,575	1,267	308	1,125	1,043	82
333805	Dabu	1,484	648	836	982	840	142	797	693	104
333806	Budh Khali	3,742	1,467	2,275	3,269	2,479	790	1,548	1,459	89
333807	Gola Bari	2,260	961	1,299	1,754	1,315	439	998	877	121
333808	Modhu Khali	2,350	1,021	1,329	1,863	1,452	411	1,354	1,210	144
333809	Kripa Khali	207	76	131	190	170	20	64	61	3

PRIMARY CENSUS ABSTRACT

CENSUS ABSTRACT

Canning - I

Industrial category of main workers													Name of Village 2
Cultivators			Household industry						Other workers				
Persons	Males	Females	Agricultural labourers			workers			Persons	Males	Females		
			Persons	Males	Females	Persons	Males	Females					
29	30	31	32	33	34	35	36	37	38	39	40		
10,586	10,132	454	13,380	12,752	628	3,920	2,489	1,431	45,826	38,050	7,776	Canning - I (Total)	
9,660	9,270	390	11,016	10,490	526	2,811	1,684	1,127	14,774	12,458	2,316	Canning - I (Rural)	
926	862	64	2,364	2,262	102	1,109	805	304	31,052	25,592	5,460	Canning - I (Urban)	
RURAL													
336	325	11	552	528	24	117	46	71	923	833	90	Khas Kumarkhali	
408	400	8	210	204	6	22	15	7	788	654	134	Sibnagar	
289	277	12	132	115	17	50	23	27	288	246	42	Narayangar	
137	129	8	209	201	8	3	3	-	186	145	41	Thakurani Baria	
240	235	5	326	312	14	25	10	15	544	439	105	Daria	
1	1	-	1	1	-	-	-	-	22	18	4	Mandar Baria	
110	107	3	333	324	9	8	4	4	45	39	6	Sundi Pukhuria	
35	33	2	38	37	1	-	-	-	41	30	11	Gobramari	
135	127	8	110	103	7	12	6	6	90	82	8	Pangaskhali	
3	3	-	3	2	1	1	1	-	23	21	2	Ramamari	
289	275	14	94	93	1	221	195	26	152	137	15	Bhaleya	
83	81	2	87	84	3	28	27	1	88	77	11	Ronia	
174	169	5	142	131	11	175	107	68	187	156	31	Tetul Bana	
100	92	8	317	287	30	365	159	206	413	374	39	Hat Pukhuria	
250	249	1	16	15	1	23	23	-	125	123	2	Marapia	
406	396	10	498	481	17	245	140	105	309	240	69	Devis Abad	
362	357	5	98	89	9	46	37	9	80	67	13	Baloi Jhaka	
77	77	-	94	91	3	126	113	13	112	107	5	Dharmatala	
371	360	11	255	247	8	136	117	19	203	170	33	Dattababur Abad	
15	15	-	82	81	1	16	11	5	35	28	7	Kula Ghurani	
168	165	3	482	476	6	86	77	9	174	153	21	Gopalpur	
246	240	6	512	485	27	87	22	65	73	56	17	Amtala Bhadri	
53	53	-	182	181	1	5	4	1	8	4	4	Basur Chak	
46	45	1	259	227	32	26	21	5	49	43	6	Dakshin Kalikatala	
327	322	5	439	415	24	6	6	-	194	163	31	Badukalu	
292	283	9	532	494	38	118	82	36	478	383	95	Hero Bhanga	
30	24	6	169	167	2	3	3	-	112	108	4	Garkhali	
40	38	2	202	200	2	5	1	4	323	283	40	Dakshin Redokhali	
646	629	17	334	318	16	53	30	23	486	394	92	Uttar Redokhali	
173	170	3	40	39	1	19	17	2	129	111	18	Hatamari	
237	234	3	125	120	5	30	17	13	512	451	61	Dumki	
224	220	4	195	190	5	10	4	6	314	282	32	Maukhali	
22	22	-	182	175	7	4	-	4	255	201	54	Dakshin Angad Baria	
366	334	32	178	166	12	143	50	93	617	435	182	Uttar Angad Baria	
98	86	12	173	170	3	37	14	23	320	263	57	Adhia	
70	64	6	138	135	3	85	39	46	279	219	60	Mara Haldi	
66	62	4	8	4	4	7	5	2	120	95	25	Kankradaha	
63	62	1	49	49	-	2	1	1	273	230	43	Halapara	
10	10	-	10	10	-	12	9	3	251	217	34	Poramura	
131	119	12	52	44	8	19	11	8	57	40	17	Tengra Khali	
94	88	6	26	23	3	3	1	2	635	531	104	Kara Kati	
233	207	26	203	188	15	65	47	18	1,352	1,170	182	Kumarsa Chak	
113	110	3	188	182	6	14	8	6	533	430	103	Nikarighata	
107	104	3	41	39	2	11	6	5	727	566	161	Hincha Khali	
21	17	4	189	185	4	39	37	2	259	221	38	Paranikheko	
193	185	8	327	314	13	34	22	12	571	522	49	Banibadabele Khali	
174	127	47	363	338	25	3	2	1	257	226	31	Dabu	
609	583	26	559	544	15	77	57	20	303	275	28	Budh Khali	
113	109	4	544	530	14	111	36	75	230	202	28	Gola Bari	
784	763	21	448	394	54	76	18	58	46	35	11	Modhu Khali	
7	7	-	50	48	2	-	-	-	7	6	1	Kripa Khali	

**VILLAGE PRIMARY
C D Block -**

Location code		Industrial category								
		Marginal workers			Cultivators			Agricultural labourers		
number	Name of Village	Persons	Males	Females	Persons	Males	Females	Persons	Males	Females
1	2	41	42	43	44	45	46	47	48	49
0267	Canning - I (Total)	35,136	20,803	14,333	2,753	2,193	560	11,191	8,533	2,658
0267	Canning - I (Rural)	24,544	14,871	9,673	2,252	1,836	416	8,621	7,034	1,587
0267	Canning - I (Urban)	10,592	5,932	4,660	501	357	144	2,570	1,499	1,071
	RURAL									
333759	Khas Kumarkhali	641	320	321	11	9	2	213	176	37
333760	Sibnagar	664	319	345	61	39	22	231	147	84
333761	Narayangar	322	47	275	6	4	2	20	10	10
333762	Thakurani Baria	369	285	84	127	123	4	125	111	14
333763	Daria	866	405	461	45	39	6	284	260	24
333764	Mandar Baria	10	8	2	-	-	-	3	3	-
333765	Sundi Pukhuria	184	133	51	15	9	6	120	115	5
333766	Gobramari	884	626	258	128	126	2	357	343	14
333767	Pangaskhali	802	550	252	142	130	12	225	210	15
333768	Ramamari	544	379	165	130	119	11	180	168	12
333769	Bhaleya	899	647	252	49	43	6	363	353	10
333770	Ronia	720	459	261	27	21	6	488	360	128
333771	Tetul Bana	453	276	177	13	7	6	191	160	31
333772	Hat Pukhuria	512	158	354	19	11	8	204	38	166
333773	Marapia	62	58	4	-	-	-	56	54	2
333774	Devis Abad	1,471	692	779	113	100	13	480	322	158
333775	Baloi Jhaka	483	371	112	24	21	3	90	78	12
333776	Dharmatala	1,138	905	233	80	76	4	208	203	5
333777	Dattababur Abad	720	590	130	106	102	4	223	215	8
333778	Kula Ghurani	52	12	40	-	-	-	31	8	23
333779	Gopalpur	539	445	94	117	111	6	211	202	9
333780	Amtala Bhadri	119	62	57	7	6	1	90	49	41
333781	Basur Chak	210	74	136	94	37	57	113	37	76
333782	Dakshin Kalikatala	46	7	39	-	-	-	-	-	-
333783	Badukalu	59	34	25	3	3	-	18	15	3
333784	Hero Bhanga	1,145	663	482	54	47	7	408	361	47
333785	Garkhali	131	103	28	4	4	-	94	90	4
333786	Dakshin Redokhali	320	184	136	6	4	2	103	92	11
333787	Uttar Redokhali	176	77	99	20	10	10	20	15	5
333788	Hatamari	643	544	99	7	5	2	312	278	34
333789	Dumki	643	207	436	39	23	16	56	27	29
333790	Maukhali	656	481	175	28	22	6	195	185	10
333791	Dakshin Angad Baria	202	54	148	6	3	3	56	40	16
333792	Uttar Angad Baria	587	323	264	46	41	5	84	75	9
333793	Adhia	352	262	90	20	15	5	116	108	8
333794	Mara Haldi	100	51	49	5	4	1	30	29	1
333795	Kankradaha	370	333	37	96	90	6	221	208	13
333796	Halapara	9	5	4	2	-	2	3	2	1
333797	Poramura	324	214	110	30	25	5	27	26	1
333798	Tengra Khali	180	132	48	72	70	2	32	25	7
333799	Kara Kati	155	72	83	3	1	2	11	10	1
333800	Kumarsa Chak	669	358	311	40	21	19	86	68	18
333801	Nikarighata	675	349	326	29	25	4	164	150	14
333802	Hincha Khali	284	217	67	44	42	2	143	136	7
333803	Paranikkeko	118	78	40	3	-	3	62	58	4
333804	Banibadabele Khali	450	224	226	26	20	6	96	70	26
333805	Dabu	185	147	38	8	7	1	112	103	9
333806	Budh Khali	1,721	1,020	701	171	140	31	867	633	234
333807	Gola Bari	756	438	318	16	11	5	400	331	69
333808	Modhu Khali	509	242	267	40	30	10	171	138	33
333809	Kripa Khali	126	109	17	-	-	-	125	109	16

PRIMARY CENSUS ABSTRACT

CENSUS ABSTRACT

Canning - I

of marginal workers

									Location	
Household industry workers			Other workers			Non-workers			Name of Village	code
Persons	Males	Females	Persons	Males	Females	Persons	Males	Females	2	number
50	51	52	53	54	55	56	57	58		1
7,801	2,328	5,473	13,391	7,749	5,642	1,95,876	70,900	1,24,976	Canning - I (Total)	0267
6,379	2,018	4,361	7,292	3,983	3,309	1,18,703	43,911	74,792	Canning - I (Rural)	0267
1,422	310	1,112	6,099	3,766	2,333	77,173	26,989	50,184	Canning - I (Urban)	0267
RURAL										
129	6	123	288	129	159	4,658	1,694	2,964	Khas Kumarkhali	333759
24	5	19	348	128	220	3,575	1,385	2,190	Sibnagar	333760
219	9	210	77	24	53	1,841	736	1,105	Narayangar	333761
46	2	44	71	49	22	1,591	550	1,041	Thakurani Baria	333762
401	8	393	136	98	38	2,899	1,133	1,766	Daria	333763
3	2	1	4	3	1	105	40	65	Mandar Baria	333764
20	3	17	29	6	23	1,576	575	1,001	Sundi Pukhuria	333765
274	41	233	125	116	9	1,636	611	1,025	Gobramari	333766
308	117	191	127	93	34	2,233	881	1,352	Pangaskhali	333767
8	3	5	226	89	137	1,018	383	635	Ramamari	333768
339	190	149	148	61	87	4,203	1,577	2,626	Bhaleya	333769
55	20	35	150	58	92	1,826	675	1,151	Ronia	333770
170	38	132	79	71	8	2,240	864	1,376	Tetul Bana	333771
135	20	115	154	89	65	2,922	1,270	1,652	Hat Pukhuria	333772
2	2	-	4	2	2	1,523	630	893	Marapia	333773
705	176	529	173	94	79	5,199	2,170	3,029	Devis Abad	333774
261	188	73	108	84	24	2,273	768	1,505	Baloi Jhaka	333775
639	429	210	211	197	14	3,456	1,142	2,314	Dharmatala	333776
142	87	55	249	186	63	4,410	1,656	2,754	Dattababur Abad	333777
9	1	8	12	3	9	286	100	186	Kula Ghurani	333778
137	82	55	74	50	24	3,509	1,256	2,253	Gopalpur	333779
7	2	5	15	5	10	1,963	687	1,276	Amtala Bhadri	333780
3	-	3	-	-	-	486	166	320	Basur Chak	333781
41	6	35	5	1	4	1,016	383	633	Dakshin Kalikatala	333782
-	-	-	38	16	22	2,517	901	1,616	Badukalu	333783
336	108	228	347	147	200	4,774	1,746	3,028	Hero Bhanga	333784
1	1	-	32	8	24	1,057	348	709	Garkhali	333785
41	1	40	170	87	83	1,555	611	944	Dakshin Redokhali	333786
63	21	42	73	31	42	3,311	1,131	2,180	Uttar Redokhali	333787
53	41	12	271	220	51	2,187	758	1,429	Hatamari	333788
76	5	71	472	152	320	1,762	690	1,072	Dumki	333789
56	2	54	377	272	105	2,765	983	1,782	Maukhali	333790
122	6	116	18	5	13	1,062	428	634	Dakshin Angad Baria	333791
233	58	175	224	149	75	3,250	1,270	1,980	Uttar Angad Baria	333792
23	6	17	193	133	60	1,984	699	1,285	Adhia	333793
55	14	41	10	4	6	1,044	391	653	Mara Haldi	333794
19	10	9	34	25	9	1,181	402	779	Kankradaha	333795
1	1	-	3	2	1	778	249	529	Halapara	333796
72	7	65	195	156	39	1,049	413	636	Poramura	333797
18	3	15	58	34	24	782	295	487	Tengra Khali	333798
4	1	3	137	60	77	1,521	498	1,023	Kara Kati	333799
97	27	70	446	242	204	4,812	1,746	3,066	Kumarsa Chak	333800
11	7	4	471	167	304	1,896	702	1,194	Nikarighata	333801
17	3	14	80	36	44	1,936	674	1,262	Hincha Khali	333802
16	6	10	37	14	23	1,543	575	968	Paranikheko	333803
150	47	103	178	87	91	3,355	1,246	2,109	Banibadabele Khali	333804
6	-	6	59	37	22	2,054	715	1,339	Dabu	333805
497	130	367	186	117	69	5,639	2,016	3,623	Budh Khali	333806
124	26	98	216	70	146	3,142	1,168	1,974	Gola Bari	333807
209	50	159	89	24	65	3,683	1,373	2,310	Modhu Khali	333808
-	-	-	1	-	1	424	152	272	Kripa Khali	333809

VILLAGE PRIMARY
C D Block -

Location code number	Name of Village	Area of Village in hectares	Number of households	Total population (including institutional and houseless population)			Population in the age-group 0-6		
				Persons	Males	Females	Persons	Males	Females
1	2	3	4	5	6	7	8	9	10
333810	Sri Krishnapur	246.17	123	550	269	281	56	24	32
333811	Karkhanar Chak	88.77	273	1,416	703	713	170	69	101
URBAN									
333812	Kalaria (CT)	417.30	2,449	10,075	5,079	4,996	1,188	618	570
333813	Gaur Daha (CT)	306.74	1,180	5,260	2,708	2,552	611	319	292
333814	Banshra (CT)	719.56	6,607	29,521	14,814	14,707	3,548	1,807	1,741
333815	Rajapur (CT)	319.06	2,165	9,754	4,983	4,771	1,147	611	536
333816	Taldi (CT)	347.35	2,867	12,459	6,285	6,174	1,461	756	705
333817	Bayarsing (CT)	373.11	1,736	8,346	4,219	4,127	1,256	647	609
333818	Matla (CT)	1,020.17	7,177	31,920	16,248	15,672	3,564	1,860	1,704
333819	Dighirpar (CT)	277.42	3,809	15,881	8,106	7,775	1,509	792	717

PRIMARY CENSUS ABSTRACT

CENSUS ABSTRACT

Canning - I

Scheduled Castes population			Scheduled Tribes population			Literates			Name of Village
Persons	Males	Females	Persons	Males	Females	Persons	Males	Females	
11	12	13	14	15	16	17	18	19	2
495	243	252	-	-	-	214	122	92	Sri Krishnapur
1,198	599	599	4	3	1	770	464	306	Karkhanar Chak
URBAN									
8,583	4,316	4,267	29	16	13	7,091	3,879	3,212	Kalaria (CT)
4,143	2,141	2,002	-	-	-	3,373	1,908	1,465	Gaur Daha (CT)
11,497	5,853	5,644	4	2	2	19,909	10,785	9,124	Banshra (CT)
6,016	3,050	2,966	31	14	17	6,792	3,781	3,011	Rajapur (CT)
8,194	4,143	4,051	38	25	13	8,399	4,631	3,768	Taldi (CT)
3,602	1,833	1,769	-	-	-	4,554	2,568	1,986	Bayarsing (CT)
14,513	7,384	7,129	219	112	107	22,118	12,258	9,860	Matla (CT)
7,890	4,034	3,856	125	61	64	12,543	6,680	5,863	Dighirpar (CT)

**VILLAGE PRIMARY
C D Block -**

Location code number	Name of Village	Illiterates			Total workers			Main workers		
		Persons	Males	Females	Persons	Males	Females	Persons	Males	Females
1	2	20	21	22	23	24	25	26	27	28
333810	Sri Krishnapur	336	147	189	339	175	164	126	116	10
333811	Karkhanar Chak	646	239	407	431	398	33	355	335	20
URBAN										
333812	Kalaria (CT)	2,984	1,200	1,784	3,844	2,984	860	3,373	2,783	590
333813	Gaur Daha (CT)	1,887	800	1,087	1,797	1,493	304	1,184	1,010	174
333814	Banshra (CT)	9,612	4,029	5,583	11,676	8,627	3,049	7,458	6,388	1,070
333815	Rajapur (CT)	2,962	1,202	1,760	3,264	2,667	597	2,553	2,171	382
333816	Taldi (CT)	4,060	1,654	2,406	4,482	3,450	1,032	3,799	3,107	692
333817	Bayarsing (CT)	3,792	1,651	2,141	3,131	2,170	961	1,859	1,563	296
333818	Matla (CT)	9,802	3,990	5,812	11,715	9,290	2,425	10,244	8,359	1,885
333819	Dighirpar (CT)	3,338	1,426	1,912	6,134	4,772	1,362	4,981	4,140	841

PRIMARY CENSUS ABSTRACT

CENSUS ABSTRACT

Canning - I

Industrial category of main workers													Name of Village
Cultivators			Agricultural labourers			Household industry workers			Other workers				
Persons	Males	Females	Persons	Males	Females	Persons	Males	Females	Persons	Males	Females		
29	30	31	32	33	34	35	36	37	38	39	40	2	
20	19	1	53	49	4	1	-	1	52	48	4	Sri Krishnapur	
63	61	2	167	165	2	1	-	1	124	109	15	Karkhanar Chak	
URBAN													
42	38	4	241	233	8	81	71	10	3,009	2,441	568	Kalaria (CT)	
10	10	-	60	56	4	33	24	9	1,081	920	161	Gaur Daha (CT)	
488	469	19	461	432	29	238	184	54	6,271	5,303	968	Banshra (CT)	
34	28	6	280	272	8	235	177	58	2,004	1,694	310	Rajapur (CT)	
48	47	1	264	255	9	139	100	39	3,348	2,705	643	Taldi (CT)	
66	62	4	327	308	19	20	10	10	1,446	1,183	263	Bayarsing (CT)	
168	152	16	699	675	24	257	177	80	9,120	7,355	1,765	Matla (CT)	
70	56	14	32	31	1	106	62	44	4,773	3,991	782	Dighirpar (CT)	

**VILLAGE PRIMARY
C D Block -**

		Industrial category								
Location code number	Name of Village	Marginal workers			Cultivators			Agricultural labourers		
		Persons	Males	Females	Persons	Males	Females	Persons	Males	Females
1	2	41	42	43	44	45	46	47	48	49
333810	Sri Krishnapur	213	59	154	95	16	79	92	22	70
333811	Karkhanar Chak	76	63	13	25	24	1	11	8	3
	URBAN									
333812	Kalaria (CT)	471	201	270	7	4	3	15	14	1
333813	Gaur Daha (CT)	613	483	130	103	96	7	112	90	22
333814	Banshra (CT)	4,218	2,239	1,979	167	116	51	1,484	515	969
333815	Rajapur (CT)	711	496	215	27	23	4	226	207	19
333816	Taldi (CT)	683	343	340	21	14	7	17	14	3
333817	Bayarsing (CT)	1,272	607	665	35	28	7	385	367	18
333818	Matla (CT)	1,471	931	540	79	41	38	151	136	15
333819	Dighirpar (CT)	1,153	632	521	62	35	27	180	156	24

PRIMARY CENSUS ABSTRACT

CENSUS ABSTRACT

Canning - I

of marginal workers

Household industry workers			Other workers			Non-workers			Name of Village	Location code number
Persons	Males	Females	Persons	Males	Females	Persons	Males	Females		
50	51	52	53	54	55	56	57	58	2	1
-	-	-	26	21	5	211	94	117	Sri Krishnapur	333810
2	-	2	38	31	7	985	305	680	Karkhanar Chak	333811
URBAN										
31	2	29	418	181	237	6,231	2,095	4,136	Kalaria (CT)	333812
16	10	6	382	287	95	3,463	1,215	2,248	Gaur Daha (CT)	333813
349	69	280	2,218	1,539	679	17,845	6,187	11,658	Banshra (CT)	333814
60	21	39	398	245	153	6,490	2,316	4,174	Rajapur (CT)	333815
197	54	143	448	261	187	7,977	2,835	5,142	Taldi (CT)	333816
564	50	514	288	162	126	5,215	2,049	3,166	Bayarsing (CT)	333817
127	71	56	1,114	683	431	20,205	6,958	13,247	Matla (CT)	333818
78	33	45	833	408	425	9,747	3,334	6,413	Dighirpar (CT)	333819

**VILLAGE PRIMARY
C D Block -**

Location code number	Name of Village	Area of Village in hectares	Number of households	Total population (including institutional and houseless population)			Population in the age-group 0-6		
				Persons	Males	Females	Persons	Males	Females
1	2	3	4	5	6	7	8	9	10
0268	Canning - II (Total)	21,493.34	49,711	2,52,523	1,28,438	1,24,085	43,455	22,157	21,298
0268	Canning - II (Rural)	21,225.63	47,264	2,41,331	1,22,787	1,18,544	41,656	21,239	20,417
0268	Canning - II (Urban)	267.71	2,447	11,192	5,651	5,541	1,799	918	881
	RURAL								
333820	Kalugachhi	374.05	881	4,395	2,278	2,117	673	357	316
333821	Par Kalugachhi	140.70	82	442	232	210	61	29	32
333822	Mallik Kati	758.00	1,027	4,683	2,374	2,309	628	337	291
333823	Chandibari	294.95	936	4,948	2,550	2,398	825	425	400
333824	Chung Hata	126.41	224	1,050	540	510	153	80	73
333825	Gutri	108.80	281	1,355	718	637	172	97	75
333826	Deuli	101.51	561	2,753	1,409	1,344	360	196	164
333827	Jay Khali	109.04	101	482	241	241	51	20	31
333828	Kayam Khan	128.30	107	505	259	246	80	43	37
333829	Hatiamari	120.50	245	1,367	705	662	265	131	134
333830	Madan Khali	117.00	227	1,346	686	660	280	153	127
333831	Ganti	188.00	340	1,752	926	826	217	111	106
333832	Balidaghata	135.10	199	1,183	616	567	203	104	99
333833	Bamunia	173.40	397	2,128	1,091	1,037	344	188	156
333834	Mukhuja Para	192.41	367	1,847	956	891	351	186	165
333835	Kaluakhali	188.10	451	2,226	1,147	1,079	440	241	199
333836	Parganti	250.58	532	2,781	1,428	1,353	542	286	256
333837	Ganga Cheri	140.09	673	3,403	1,720	1,683	665	338	327
333838	Jibantala	140.20	416	2,355	1,212	1,143	386	194	192
333839	Paina	176.90	441	2,314	1,206	1,108	404	214	190
333840	Miagheri	255.14	752	4,134	2,057	2,077	801	410	391
333841	Sastakhali	293.31	449	2,325	1,180	1,145	466	237	229
333842	Ghikhali	264.40	525	2,677	1,346	1,331	454	227	227
333843	Haora Mari	345.70	797	4,136	2,112	2,024	808	414	394
333844	Bhabananda	215.38	210	1,034	518	516	116	62	54
333845	Hadiya	225.49	371	1,701	897	804	261	142	119
333846	Netra	408.98	771	4,154	2,130	2,024	808	418	390
333847	Hansarabad	79.82	177	927	472	455	147	80	67
333848	Iswaripur	693.55	1,533	7,955	4,046	3,909	1,300	680	620
333849	Moktarpur	253.10	308	1,617	834	783	274	141	133
333850	Ramrayer Gheri	92.37	293	1,564	791	773	306	147	159
333851	Singheswar	306.82	748	3,705	1,856	1,849	626	301	325
333852	Chengdona	266.25	591	3,065	1,569	1,496	484	251	233
333853	Nagartala	570.14	2,070	10,419	5,307	5,112	1,573	820	753
333854	Patikhali	681.70	1,766	8,937	4,559	4,378	1,400	724	676
333855	Chelikati	102.62	182	974	480	494	178	91	87
333856	Bibir Abad	600.10	871	4,543	2,291	2,252	811	402	409
333857	Saranger Abad	1,171.35	2,470	12,299	6,240	6,059	2,279	1,144	1,135
333858	Khagra	285.70	240	1,316	648	668	278	146	132
333859	Kaora Khali	187.65	134	786	415	371	171	90	81
333860	Bakultala	91.30	326	1,727	834	893	319	128	191
333861	Jal Ghata	114.75	120	601	290	311	123	63	60
333862	Kaparpuri	152.70	285	1,476	757	719	226	114	112
333863	Chunpuri	121.70	45	225	123	102	36	17	19
333864	Sabek Mahisahara	84.42	115	610	311	299	93	44	49
333865	Baintala	195.50	66	374	198	176	62	40	22
333866	Khun Khali	237.93	208	1,126	567	559	228	115	113
333867	Tambul Daha	264.70	152	928	478	450	203	99	104
333868	Maukhali Kumarkhali	1,080.79	1,542	7,996	4,115	3,881	1,448	704	744
333869	Jogendra Nagar	1,043.39	2,955	15,112	7,684	7,428	2,646	1,334	1,312
333870	Kalikatala	1,405.00	3,522	17,598	8,830	8,768	3,015	1,518	1,497

PRIMARY CENSUS ABSTRACT

CENSUS ABSTRACT

Canning - II

Scheduled Castes population			Scheduled Tribes population			Literates			Name of Village
Persons	Males	Females	Persons	Males	Females	Persons	Males	Females	
11	12	13	14	15	16	17	18	19	2
52,859	27,297	25,562	14,910	7,544	7,366	1,39,058	77,784	61,274	Canning - II (Total)
52,229	26,982	25,247	14,910	7,544	7,366	1,33,398	74,669	58,729	Canning - II (Rural)
630	315	315	-	-	-	5,660	3,115	2,545	Canning - II (Urban)
RURAL									
2,451	1,275	1,176	119	62	57	2,430	1,416	1,014	Kalugachhi
-	-	-	-	-	-	336	192	144	Par Kalugachhi
498	253	245	2,120	1,062	1,058	2,560	1,414	1,146	Mallik Kati
19	11	8	-	-	-	2,828	1,554	1,274	Chandibari
196	96	100	286	153	133	565	323	242	Chung Hata
753	388	365	263	148	115	804	468	336	Gutri
147	77	70	126	68	58	2,123	1,153	970	Deuli
32	17	15	315	156	159	405	219	186	Jay Khali
245	126	119	37	19	18	306	181	125	Kayam Khan
-	-	-	488	261	227	650	386	264	Hatiamari
-	-	-	7	3	4	794	408	386	Madan Khali
1,242	660	582	-	-	-	1,273	750	523	Ganti
-	-	-	-	-	-	691	389	302	Balidaghata
512	276	236	742	382	360	1,193	686	507	Bamunia
391	204	187	693	350	343	783	471	312	Mukhujya Para
702	368	334	92	51	41	982	538	444	Kaluakhali
94	45	49	442	235	207	1,598	901	697	Parganti
83	45	38	702	345	357	1,652	930	722	Ganga Cheri
28	16	12	3	2	1	1,228	684	544	Jibantala
275	135	140	46	24	22	1,416	815	601	Paina
73	31	42	142	71	71	2,034	1,047	987	Miagheri
181	100	81	400	189	211	1,134	640	494	Sastakhali
359	184	175	162	82	80	1,494	820	674	Ghikhali
445	226	219	464	235	229	2,006	1,143	863	Haora Mari
72	36	36	788	392	396	603	329	274	Bhabananda
1,140	623	517	289	137	152	730	423	307	Hadiya
17	10	7	396	209	187	1,973	1,096	877	Netra
54	26	28	-	-	-	515	280	235	Hansarabad
1,160	602	558	940	485	455	4,783	2,642	2,141	Iswaripur
1,181	606	575	-	-	-	850	561	289	Moktarpur
37	22	15	-	-	-	939	536	403	Ramrayer Gheri
829	425	404	-	-	-	2,210	1,224	986	Singheswar
2,398	1,217	1,181	3	1	2	1,441	830	611	Chengdona
5,806	2,958	2,848	3	1	2	6,001	3,413	2,588	Nagartala
2,910	1,484	1,426	214	115	99	5,358	3,011	2,347	Patikhali
607	298	309	29	14	15	445	259	186	Chelikati
2,182	1,119	1,063	707	356	351	2,098	1,213	885	Bibir Abad
797	422	375	572	274	298	6,947	3,843	3,104	Saranger Abad
7	3	4	-	-	-	499	270	229	Khagra
24	12	12	-	-	-	211	135	76	Kaora Khali
309	172	137	-	-	-	1,017	536	481	Bakultala
111	59	52	-	-	-	362	184	178	Jal Ghata
555	291	264	-	-	-	905	518	387	Kaparपुर
164	94	70	-	-	-	140	87	53	Chunपुर
13	6	7	-	-	-	377	219	158	Sabek Mahisahara
4	3	1	-	-	-	198	104	94	Baintala
191	99	92	-	-	-	561	324	237	Khun Khali
-	-	-	-	-	-	418	246	172	Tambul Daha
2,196	1,157	1,039	-	-	-	4,565	2,637	1,928	Maukhali Kumarkhali
3,856	2,000	1,856	930	468	462	8,664	4,819	3,845	Jogendra Nagar
1,831	934	897	759	380	379	10,004	5,422	4,582	Kalikatala

VILLAGE PRIMARY
C D Block -

Location code number	Name of Village	Illiterates			Total workers			Main workers		
		Persons	Males	Females	Persons	Males	Females	Persons	Males	Females
1	2	20	21	22	23	24	25	26	27	28
0268	Canning - II (Total)	1,13,465	50,654	62,811	83,899	66,495	17,404	43,939	39,465	4,474
0268	Canning - II (Rural)	1,07,933	48,118	59,815	80,247	63,597	16,650	41,755	37,581	4,174
0268	Canning - II (Urban)	5,532	2,536	2,996	3,652	2,898	754	2,184	1,884	300
	RURAL									
333820	Kalugachhi	1,965	862	1,103	1,745	1,299	446	1,004	856	148
333821	Par Kalugachhi	106	40	66	262	150	112	16	15	1
333822	Mallik Kati	2,123	960	1,163	1,957	1,328	629	810	690	120
333823	Chandibari	2,120	996	1,124	1,703	1,349	354	1,095	1,002	93
333824	Chung Hata	485	217	268	405	254	151	189	167	22
333825	Gutri	551	250	301	757	409	348	327	242	85
333826	Deuli	630	256	374	990	776	214	657	562	95
333827	Jay Khali	77	22	55	134	105	29	33	23	10
333828	Kayam Khan	199	78	121	140	134	6	109	107	2
333829	Hatiamari	717	319	398	490	374	116	97	95	2
333830	Madan Khali	552	278	274	341	319	22	269	265	4
333831	Ganti	479	176	303	613	498	115	394	353	41
333832	Balidaghata	492	227	265	221	212	9	212	206	6
333833	Bamunia	935	405	530	761	575	186	379	366	13
333834	Mukhujya Para	1,064	485	579	686	472	214	328	247	81
333835	Kaluakhali	1,244	609	635	790	589	201	178	176	2
333836	Parganti	1,183	527	656	688	633	55	294	273	21
333837	Ganga Cheri	1,751	790	961	972	860	112	643	617	26
333838	Jibantala	1,127	528	599	783	578	205	228	205	23
333839	Paina	898	391	507	785	647	138	355	337	18
333840	Miagheri	2,100	1,010	1,090	1,060	934	126	783	731	52
333841	Sastakhali	1,191	540	651	762	573	189	41	39	2
333842	Ghikhali	1,183	526	657	984	697	287	390	379	11
333843	Haora Mari	2,130	969	1,161	1,484	1,072	412	536	454	82
333844	Bhabananda	431	189	242	567	319	248	109	101	8
333845	Hadiya	971	474	497	777	518	259	161	141	20
333846	Netra	2,181	1,034	1,147	1,450	1,134	316	670	624	46
333847	Hansarabad	412	192	220	271	246	25	84	81	3
333848	Iswaripur	3,172	1,404	1,768	2,363	2,012	351	1,455	1,296	159
333849	Moktarpur	767	273	494	490	435	55	345	335	10
333850	Ramrayer Gheri	625	255	370	564	391	173	165	156	9
333851	Singheswar	1,495	632	863	1,170	1,017	153	603	584	19
333852	Chengdona	1,624	739	885	1,101	859	242	483	437	46
333853	Nagartala	4,418	1,894	2,524	3,526	2,800	726	2,512	2,234	278
333854	Patikhali	3,579	1,548	2,031	2,800	2,446	354	1,135	1,015	120
333855	Chelikati	529	221	308	248	228	20	125	118	7
333856	Bibir Abad	2,445	1,078	1,367	1,443	1,182	261	655	607	48
333857	Saranger Abad	5,352	2,397	2,955	3,902	3,079	823	2,310	2,125	185
333858	Khagra	817	378	439	369	332	37	320	300	20
333859	Kaora Khali	575	280	295	188	180	8	-	-	-
333860	Bakultala	710	298	412	647	456	191	341	229	112
333861	Jal Ghata	239	106	133	179	155	24	112	105	7
333862	Kaparpuri	571	239	332	425	392	33	150	145	5
333863	Chunpuri	85	36	49	72	71	1	2	2	-
333864	Sabek Mahisahara	233	92	141	166	151	15	165	150	15
333865	Baintala	176	94	82	101	94	7	69	62	7
333866	Khun Khali	565	243	322	308	289	19	272	263	9
333867	Tambul Daha	510	232	278	211	196	15	7	5	2
333868	Maukhali Kumarkhali	3,431	1,478	1,953	2,507	2,088	419	921	838	83
333869	Jogendra Nagar	6,448	2,865	3,583	5,373	4,112	1,261	2,334	2,065	269
333870	Kalikatala	7,594	3,408	4,186	5,974	4,685	1,289	2,612	2,297	315

PRIMARY CENSUS ABSTRACT

CENSUS ABSTRACT

Canning - II

Industrial category of main workers													Name of Village 2
Household industry									Other workers				
Cultivators			Agricultural labourers workers										
Persons	Males	Females	Persons	Males	Females	Persons	Males	Females	Persons	Males	Females		
29	30	31	32	33	34	35	36	37	38	39	40		
8,733	8,274	459	20,425	18,776	1,649	1,239	798	441	13,542	11,617	1,925	Canning - II (Total)	
8,590	8,140	450	19,762	18,181	1,581	1,142	717	425	12,261	10,543	1,718	Canning - II (Rural)	
143	134	9	663	595	68	97	81	16	1,281	1,074	207	Canning - II (Urban)	
RURAL													
300	278	22	584	475	109	12	10	2	108	93	15	Kalugachhi	
6	6	-	7	7	-	-	-	-	3	2	1	Par Kalugachhi	
141	137	4	464	393	71	26	16	10	179	144	35	Mallik Kati	
179	178	1	552	493	59	59	50	9	305	281	24	Chandibari	
41	41	-	110	94	16	3	3	-	35	29	6	Chung Hata	
33	31	2	184	136	48	15	3	12	95	72	23	Gutri	
187	178	9	141	132	9	52	23	29	277	229	48	Deuli	
5	2	3	12	11	1	3	1	2	13	9	4	Jay Khali	
5	5	-	67	66	1	2	2	-	35	34	1	Kayam Khan	
28	28	-	61	61	-	2	2	-	6	4	2	Hatiamari	
34	33	1	167	165	2	4	4	-	64	63	1	Madan Khali	
202	193	9	142	120	22	1	1	-	49	39	10	Ganti	
81	77	4	127	125	2	-	-	-	4	4	-	Balidaghata	
40	40	-	265	259	6	1	1	-	73	66	7	Bamunia	
11	9	2	270	213	57	7	1	6	40	24	16	Mukhuja Para	
118	117	1	41	41	-	1	1	-	18	17	1	Kaluakhali	
157	157	-	49	45	4	10	10	-	78	61	17	Parganti	
19	19	-	456	440	16	9	9	-	159	149	10	Ganga Cheri	
14	12	2	138	126	12	-	-	-	76	67	9	Jibantala	
32	32	-	213	204	9	8	5	3	102	96	6	Paina	
161	156	5	258	239	19	26	19	7	338	317	21	Miagheri	
37	37	-	3	2	1	-	-	-	1	-	1	Sastakhali	
106	104	2	184	178	6	8	7	1	92	90	2	Ghikhali	
64	62	2	376	320	56	4	4	-	92	68	24	Haora Mari	
90	86	4	7	6	1	1	-	1	11	9	2	Bhabananda	
2	2	-	149	133	16	1	-	1	9	6	3	Hadiya	
202	198	4	396	365	31	4	2	2	68	59	9	Netra	
24	23	1	37	36	1	-	-	-	23	22	1	Hansarabad	
220	207	13	999	886	113	40	35	5	196	168	28	Iswaripur	
32	32	-	255	249	6	6	5	1	52	49	3	Moktarpur	
144	138	6	5	4	1	1	1	-	15	13	2	Ramrayer Gheri	
122	121	1	361	356	5	20	19	1	100	88	12	Singheswar	
254	248	6	57	56	1	29	24	5	143	109	34	Chengdona	
447	430	17	318	303	15	47	36	11	1,700	1,465	235	Nagartala	
248	235	13	262	243	19	11	6	5	614	531	83	Patikhali	
16	16	-	83	82	1	21	16	5	5	4	1	Chelikati	
37	32	5	471	449	22	9	4	5	138	122	16	Bibir Abad	
406	383	23	1,628	1,517	111	18	12	6	258	213	45	Saranger Abad	
141	138	3	171	158	13	6	4	2	2	-	2	Khagra	
-	-	-	-	-	-	-	-	-	-	-	-	Kaora Khali	
86	55	31	127	122	5	76	11	65	52	41	11	Bakultala	
4	3	1	76	72	4	-	-	-	32	30	2	Jal Ghata	
85	85	-	20	19	1	6	6	-	39	35	4	Kaparpuri	
-	-	-	-	-	-	-	-	-	2	2	-	Chunpuri	
6	6	-	109	106	3	28	19	9	22	19	3	Sabek Mahisahara	
62	60	2	3	2	1	4	-	4	-	-	-	Baintala	
48	47	1	65	65	-	3	-	3	156	151	5	Khun Khali	
2	2	-	2	2	-	-	-	-	3	1	2	Tambul Daha	
133	123	10	542	522	20	30	19	11	216	174	42	Maukhali Kumarkhali	
650	547	103	1,288	1,224	64	96	55	41	300	239	61	Jogendra Nagar	
504	484	20	1,590	1,478	112	31	20	11	487	315	172	Kalikatala	

DISTRICT CENSUS HANDBOOK : SOUTH TWENTY FOUR PARGANAS

VILLAGE PRIMARY
C D Block -

Location code number	Name of Village	Industrial category								
		Marginal workers			Cultivators			Agricultural labourers		
		Persons	Males	Females	Persons	Males	Females	Persons	Males	Females
1	2	41	42	43	44	45	46	47	48	49
0268	Canning - II (Total)	39,960	27,030	12,930	3,309	2,584	725	26,905	19,181	7,724
0268	Canning - II (Rural)	38,492	26,016	12,476	3,285	2,576	709	26,390	18,726	7,664
0268	Canning - II (Urban)	1,468	1,014	454	24	8	16	515	455	60
	RURAL									
333820	Kalugachhi	741	443	298	21	14	7	670	406	264
333821	Par Kalugachhi	246	135	111	-	-	-	244	134	110
333822	Mallik Kati	1,147	638	509	28	19	9	1,061	595	466
333823	Chandibari	608	347	261	24	22	2	330	159	171
333824	Chung Hata	216	87	129	21	21	-	185	60	125
333825	Gutri	430	167	263	4	4	-	85	12	73
333826	Deuli	333	214	119	16	14	2	202	116	86
333827	Jay Khali	101	82	19	1	1	-	85	75	10
333828	Kayam Khan	31	27	4	-	-	-	10	10	-
333829	Hatiamari	393	279	114	5	3	2	381	272	109
333830	Madan Khali	72	54	18	2	2	-	60	46	14
333831	Ganti	219	145	74	30	27	3	179	112	67
333832	Balidaghata	9	6	3	4	3	1	1	-	1
333833	Bamunia	382	209	173	12	8	4	351	199	152
333834	Mukhujiya Para	358	225	133	-	-	-	256	197	59
333835	Kaluakhali	612	413	199	1	1	-	466	377	89
333836	Parganti	394	360	34	19	16	3	307	292	15
333837	Ganga Cheri	329	243	86	10	6	4	260	189	71
333838	Jibantala	555	373	182	69	65	4	427	294	133
333839	Paina	430	310	120	36	28	8	358	251	107
333840	Miagheri	277	203	74	18	15	3	191	153	38
333841	Sastakhali	721	534	187	219	129	90	465	378	87
333842	Ghikhali	594	318	276	15	9	6	497	299	198
333843	Haora Mari	948	618	330	50	49	1	799	558	241
333844	Bhabananda	458	218	240	-	-	-	422	202	220
333845	Hadiya	616	377	239	7	7	-	596	364	232
333846	Netra	780	510	270	140	114	26	597	372	225
333847	Hansarabad	187	165	22	41	40	1	128	115	13
333848	Iswaripur	908	716	192	207	195	12	628	494	134
333849	Moktarpur	145	100	45	8	6	2	113	81	32
333850	Ramrayer Gheri	399	235	164	24	14	10	364	218	146
333851	Singheswar	567	433	134	22	22	-	526	399	127
333852	Chengdona	618	422	196	145	139	6	428	250	178
333853	Nagartala	1,014	566	448	98	60	38	454	198	256
333854	Patikhali	1,665	1,431	234	232	218	14	745	706	39
333855	Chelikati	123	110	13	3	3	-	116	106	10
333856	Bibir Abad	788	575	213	94	68	26	513	425	88
333857	Saranger Abad	1,592	954	638	58	34	24	1,062	770	292
333858	Khagra	49	32	17	-	-	-	27	24	3
333859	Kaora Khali	188	180	8	-	-	-	184	176	8
333860	Bakultala	306	227	79	23	19	4	207	170	37
333861	Jal Ghata	67	50	17	4	4	-	38	31	7
333862	Kaparpuri	275	247	28	27	23	4	209	197	12
333863	Chunpuri	70	69	1	19	19	-	51	50	1
333864	Sabek Mahisahara	1	1	-	-	-	-	1	1	-
333865	Baintala	32	32	-	2	2	-	30	30	-
333866	Khun Khali	36	26	10	-	-	-	3	3	-
333867	Tambul Daha	204	191	13	5	4	1	128	126	2
333868	Maukhali Kumarkhali	1,586	1,250	336	87	80	7	953	795	158
333869	Jogendra Nagar	3,039	2,047	992	411	241	170	2,045	1,582	463
333870	Kalikatala	3,362	2,388	974	136	113	23	2,798	2,058	740

PRIMARY CENSUS ABSTRACT

CENSUS ABSTRACT

Canning - II

of marginal workers

Household industry workers			Other workers			Non-workers			Name of Village	Location code number
Persons	Males	Females	Persons	Males	Females	Persons	Males	Females		
50	51	52	53	54	55	56	57	58	2	1
2,075	599	1,476	7,671	4,666	3,005	1,68,624	61,943	1,06,681	Canning - II (Total)	0268
1,972	567	1,405	6,845	4,147	2,698	1,61,084	59,190	1,01,894	Canning - II (Rural)	0268
103	32	71	826	519	307	7,540	2,753	4,787	Canning - II (Urban)	0268
RURAL										
17	7	10	33	16	17	2,650	979	1,671	Kalugachhi	333820
-	-	-	2	1	1	180	82	98	Par Kalugachhi	333821
27	7	20	31	17	14	2,726	1,046	1,680	Mallik Kati	333822
111	48	63	143	118	25	3,245	1,201	2,044	Chandibari	333823
3	2	1	7	4	3	645	286	359	Chung Hata	333824
50	4	46	291	147	144	598	309	289	Gutri	333825
50	44	6	65	40	25	1,763	633	1,130	Deuli	333826
1	-	1	14	6	8	348	136	212	Jay Khali	333827
-	-	-	21	17	4	365	125	240	Kayam Khan	333828
1	1	-	6	3	3	877	331	546	Hatiamari	333829
-	-	-	10	6	4	1,005	367	638	Madan Khali	333830
-	-	-	10	6	4	1,139	428	711	Ganti	333831
-	-	-	4	3	1	962	404	558	Balidaghata	333832
1	-	1	18	2	16	1,367	516	851	Bamunia	333833
16	4	12	86	24	62	1,161	484	677	Mukhuja Para	333834
15	5	10	130	30	100	1,436	558	878	Kaluakhali	333835
9	8	1	59	44	15	2,093	795	1,298	Parganti	333836
22	16	6	37	32	5	2,431	860	1,571	Ganga Cheri	333837
5	2	3	54	12	42	1,572	634	938	Jibantala	333838
7	3	4	29	28	1	1,529	559	970	Paina	333839
24	6	18	44	29	15	3,074	1,123	1,951	Miagheri	333840
2	1	1	35	26	9	1,563	607	956	Sastakhali	333841
67	3	64	15	7	8	1,693	649	1,044	Ghikhali	333842
7	4	3	92	7	85	2,652	1,040	1,612	Haora Mari	333843
11	4	7	25	12	13	467	199	268	Bhabananda	333844
2	-	2	11	6	5	924	379	545	Hadiya	333845
9	2	7	34	22	12	2,704	996	1,708	Netra	333846
-	-	-	18	10	8	656	226	430	Hansarabad	333847
8	2	6	65	25	40	5,592	2,034	3,558	Iswaripur	333848
8	1	7	16	12	4	1,127	399	728	Moktarpur	333849
3	2	1	8	1	7	1,000	400	600	Ramrayer Gheri	333850
10	5	5	9	7	2	2,535	839	1,696	Singheswar	333851
15	10	5	30	23	7	1,964	710	1,254	Chengdona	333852
51	11	40	411	297	114	6,893	2,507	4,386	Nagartala	333853
29	15	14	659	492	167	6,137	2,113	4,024	Patikhali	333854
4	1	3	-	-	-	726	252	474	Chelikati	333855
41	17	24	140	65	75	3,100	1,109	1,991	Bibir Abad	333856
58	31	27	414	119	295	8,397	3,161	5,236	Saranger Abad	333857
20	8	12	2	-	2	947	316	631	Khagra	333858
-	-	-	4	4	-	598	235	363	Kaora Khali	333859
12	1	11	64	37	27	1,080	378	702	Bakultala	333860
-	-	-	25	15	10	422	135	287	Jal Ghata	333861
14	10	4	25	17	8	1,051	365	686	Kaparpuri	333862
-	-	-	-	-	-	153	52	101	Chunpuri	333863
-	-	-	-	-	-	444	160	284	Sabek Mahisahara	333864
-	-	-	-	-	-	273	104	169	Baintala	333865
2	2	-	31	21	10	818	278	540	Khun Khali	333866
11	9	2	60	52	8	717	282	435	Tambul Daha	333867
102	36	66	444	339	105	5,489	2,027	3,462	Maukhali Kumarkhali	333868
288	25	263	295	199	96	9,739	3,572	6,167	Jogendra Nagar	333869
48	22	26	380	195	185	11,624	4,145	7,479	Kalikatala	333870

VILLAGE PRIMARY
C D Block -

Location code number	Name of Village	Area of Village in hectares	Number of households	Total population (including institutional and houseless population)			Population in the age-group 0-6		
				Persons	Males	Females	Persons	Males	Females
1	2	3	4	5	6	7	8	9	10
333871	Mather Dighi	1,038.36	2,802	13,524	6,836	6,688	2,247	1,128	1,119
333872	Daharani	787.35	2,143	11,231	5,609	5,622	2,339	1,198	1,141
333873	Hediar Abad	286.76	675	3,183	1,622	1,561	524	269	255
333874	Athara Beki	844.16	2,488	13,503	6,850	6,653	2,726	1,415	1,311
333875	Gabbuni	599.41	1,097	5,542	2,846	2,696	934	463	471
333876	Srinagar	342.93	664	3,420	1,733	1,687	575	308	267
333877	Banamalipur	142.86	1,011	5,271	2,718	2,553	894	443	451
333878	Narayanpur	543.85	2,005	9,468	4,819	4,649	1,293	614	679
333879	Homra Polta	528.64	1,212	6,389	3,310	3,079	1,004	537	467
333880	Kuler Khoj	55.52	85	444	215	229	80	31	49
URBAN									
333881	Makhal Tala (CT)	267.71	2,447	11,192	5,651	5,541	1,799	918	881

PRIMARY CENSUS ABSTRACT

CENSUS ABSTRACT

Canning - II

Scheduled Castes population			Scheduled Tribes population			Literates			Name of Village
Persons	Males	Females	Persons	Males	Females	Persons	Males	Females	
11	12	13	14	15	16	17	18	19	2
4,029	2,091	1,938	721	362	359	8,256	4,585	3,671	Mather Dighi
1,309	652	657	125	63	62	4,687	2,608	2,079	Daharani
1,681	868	813	-	-	-	1,784	1,058	726	Hediar Abad
938	481	457	135	68	67	5,988	3,273	2,715	Athara Beki
1,243	660	583	649	321	328	3,180	1,860	1,320	Gabbuni
62	32	30	-	-	-	1,938	1,038	900	Srinagar
25	12	13	-	-	-	3,458	1,934	1,524	Banamalipur
3,581	1,830	1,751	-	-	-	5,965	3,328	2,637	Narayanpur
2,043	1,077	966	-	-	-	3,816	2,178	1,638	Homra Polta
141	68	73	1	-	1	227	118	109	Kuler Khoj
URBAN									
630	315	315	-	-	-	5,660	3,115	2,545	Makhal Tala (CT)

**VILLAGE PRIMARY
C D Block -**

Location code number	Name of Village	Illiterates			Total workers			Main workers		
		Persons	Males	Females	Persons	Males	Females	Persons	Males	Females
1	2	20	21	22	23	24	25	26	27	28
333871	Mather Dighi	5,268	2,251	3,017	4,760	3,707	1,053	3,072	2,789	283
333872	Daharani	6,544	3,001	3,543	3,550	2,773	777	1,886	1,617	269
333873	Hediar Abad	1,399	564	835	985	859	126	349	311	38
333874	Athara Beki	7,515	3,577	3,938	4,208	3,313	895	2,978	2,652	326
333875	Gabbuni	2,362	986	1,376	1,931	1,470	461	942	890	52
333876	Srinagar	1,482	695	787	1,041	912	129	569	527	42
333877	Banamalipur	1,813	784	1,029	1,761	1,417	344	937	868	69
333878	Narayanpur	3,503	1,491	2,012	3,347	2,658	689	2,264	2,020	244
333879	Homra Polta	2,573	1,132	1,441	1,851	1,678	173	1,245	1,157	88
333880	Kuler Khoj	217	97	120	108	106	2	29	28	1
URBAN										
333881	Makhal Tala (CT)	5,532	2,536	2,996	3,652	2,898	754	2,184	1,884	300

PRIMARY CENSUS ABSTRACT

CENSUS ABSTRACT

Canning - II

Industrial category of main workers

Cultivators			Household industry						Other workers			Name of Village
Persons	Males	Females	Agricultural labourers			workers			Persons	Males	Females	
29	30	31	32	33	34	35	36	37	38	39	40	2
654	625	29	1,056	1,015	41	73	53	20	1,289	1,096	193	Mather Dighi
270	256	14	1,132	949	183	53	29	24	431	383	48	Daharani
80	78	2	119	108	11	7	3	4	143	122	21	Hediar Abad
408	376	32	1,612	1,478	134	116	62	54	842	736	106	Athara Beki
241	230	11	355	344	11	12	7	5	334	309	25	Gabbuni
147	145	2	149	145	4	10	9	1	263	228	35	Srinagar
61	53	8	283	268	15	29	22	7	564	525	39	Banamalipur
356	337	19	579	528	51	90	58	32	1,239	1,097	142	Narayanpur
381	381	-	583	545	38	11	8	3	270	223	47	Homra Polta
26	26	-	2	1	1	-	-	-	1	1	-	Kuler Khoj
URBAN												
143	134	9	663	595	68	97	81	16	1,281	1,074	207	Makhal Tala (CT)

**VILLAGE PRIMARY
C D Block -**

		Industrial category								
Location code number	Name of Village	Marginal workers			Cultivators			Agricultural labourers		
		Persons	Males	Females	Persons	Males	Females	Persons	Males	Females
1	2	41	42	43	44	45	46	47	48	49
333871	Mather Dighi	1,688	918	770	134	123	11	702	461	241
333872	Daharani	1,664	1,156	508	109	72	37	1,165	854	311
333873	Hediar Abad	636	548	88	100	90	10	461	406	55
333874	Athara Beki	1,230	661	569	87	58	29	901	470	431
333875	Gabbuni	989	580	409	105	92	13	464	321	143
333876	Srinagar	472	385	87	21	15	6	319	305	14
333877	Banamalipur	824	549	275	57	26	31	183	161	22
333878	Narayanpur	1,083	638	445	64	47	17	710	395	315
333879	Homra Polta	606	521	85	209	171	38	171	149	22
333880	Kuler Khoj	79	78	1	1	1	-	78	77	1
URBAN										
333881	Makhal Tala (CT)	1,468	1,014	454	24	8	16	515	455	60

PRIMARY CENSUS ABSTRACT

CENSUS ABSTRACT

Canning - II

of marginal workers

Household industry workers			Other workers			Non-workers			Name of Village	Location code number
Persons	Males	Females	Persons	Males	Females	Persons	Males	Females		
50	51	52	53	54	55	56	57	58	2	1
379	55	324	473	279	194	8,764	3,129	5,635	Mather Dighi	333871
76	30	46	314	200	114	7,681	2,836	4,845	Daharani	333872
1	1	-	74	51	23	2,198	763	1,435	Hediar Abad	333873
86	31	55	156	102	54	9,295	3,537	5,758	Athara Beki	333874
96	5	91	324	162	162	3,611	1,376	2,235	Gabbuni	333875
24	8	16	108	57	51	2,379	821	1,558	Srinagar	333876
13	3	10	571	359	212	3,510	1,301	2,209	Banamalipur	333877
94	46	48	215	150	65	6,121	2,161	3,960	Narayanpur	333878
22	9	13	204	192	12	4,538	1,632	2,906	Homra Polta	333879
-	-	-	-	-	-	336	109	227	Kuler Khoj	333880
URBAN										
103	32	71	826	519	307	7,540	2,753	4,787	Makhal Tala (CT)	333881

VILLAGE PRIMARY
C D Block -

Location code number	Name of Village	Area of Village in hectares	Number of households	Total population (including institutional and houseless population)			Population in the age-group 0-6		
				Persons	Males	Females	Persons	Males	Females
1	2	3	4	5	6	7	8	9	10
0269	Baruipur (Total)	22,615.80	97,855	4,33,119	2,21,200	2,11,919	50,049	25,624	24,425
0269	Baruipur (Rural)	19,821.35	70,247	3,15,807	1,61,643	1,54,164	37,598	19,245	18,353
0269	Baruipur (Urban)	2,794.45	27,608	1,17,312	59,557	57,755	12,451	6,379	6,072
RURAL									
333882	Auliapur	72.84	87	386	180	206	41	18	23
333883	Jamalhati	44.07	410	1,662	854	808	158	81	77
333884	Bhanta	72.88	494	2,010	1,023	987	178	81	97
333885	Kharupatalia	55.19	209	1,013	506	507	94	59	35
333886	Shrirampur	108.99	319	1,626	845	781	255	139	116
333887	Faridpur	42.39	950	4,512	2,321	2,191	683	329	354
333888	Ganespur	69.54	973	4,530	2,204	2,326	744	361	383
333889	Kholapota	76.45	233	1,241	619	622	186	100	86
333890	Akna Mirzzapur	85.79	403	1,844	964	880	193	110	83
333891	Bhurkul	91.95	139	654	350	304	84	54	30
333892	Sultanpur	92.08	254	1,283	686	597	169	99	70
333893	Beralia	87.45	507	2,214	1,130	1,084	151	72	79
333894	Kapindapur	68.20	221	976	499	477	109	51	58
333895	Madhubanpur	58.31	389	1,923	998	925	298	164	134
333896	Tagar Baria	87.22	282	1,219	658	561	127	75	52
333897	Malanga	58.55	269	1,136	598	538	112	51	61
333898	Tegachhi Mamudpur	136.12	223	1,084	581	503	91	49	42
333899	Ghoshpur Baora	83.52	547	2,220	1,162	1,058	195	106	89
333900	Haral	126.23	604	2,730	1,386	1,344	282	136	146
333901	Kamra	64.75	324	1,352	679	673	106	50	56
333902	Begampur	1,236.72	2,965	12,742	6,477	6,265	1,446	738	708
333903	Atghara	59.96	229	917	468	449	65	20	45
333904	Subuddhipur (P)	121.00	71	308	154	154	19	12	7
333905	Dehimedan Malla	96.02	868	3,488	1,769	1,719	265	127	138
333906	Khasmallik	79.15	949	3,986	2,041	1,945	365	200	165
333907	Baikunthapur	65.27	412	1,761	895	866	140	77	63
333908	Biraldham Nagar	84.03	348	1,254	564	690	90	44	46
333909	Uttar Kalyanpur	59.51	278	1,161	603	558	119	63	56
333910	Purandarapur	59.49	529	2,066	1,043	1,023	180	90	90
333911	Dakshin Kalyanpur	57.06	399	1,638	833	805	129	61	68
333912	Madhya Kalyanpur	53.82	303	1,235	638	597	105	56	49
333913	Dhopa Gachhi	156.62	835	3,663	1,887	1,776	321	159	162
333914	Jagadishpur	84.89	182	759	381	378	89	48	41
333915	Tangtala	64.88	201	865	442	423	75	42	33
333916	Chandipur	176.14	455	1,911	992	919	164	93	71
333917	Chak Alalpur	39.77							
-----Un-inhabited-----									
333918	Chakar Bar	126.65	376	1,951	977	974	202	110	92
333919	Nihata	118.49	486	1,904	945	959	152	71	81
333920	San Pukuria	47.32	166	696	348	348	62	42	20
333921	Paschim Madhabpur	40.54	278	1,025	544	481	78	38	40
333922	Kundarali	108.90	908	3,756	1,878	1,878	356	183	173
333923	Kalikapur	85.80	486	2,004	1,032	972	157	91	66
333924	Malayapur	123.13	565	2,513	1,308	1,205	219	116	103
333925	Maheshpur	71.25	209	931	486	445	89	44	45
333926	Sonagachhi	85.61	144	604	315	289	51	31	20
333927	Gopalpur	50.80	322	1,388	716	672	159	85	74
333928	Bagdaha	83.57	331	1,443	706	737	150	70	80
333929	Dhanberia	47.80	205	846	425	421	76	30	46
333930	Chandanpukur	80.46	466	1,975	1,016	959	206	106	100
333931	Durgapur Gazipur	62.18	339	1,307	640	667	129	57	72
333932	Mamudpur	84.70	283	1,198	630	568	114	73	41

PRIMARY CENSUS ABSTRACT

CENSUS ABSTRACT

Baruipur

Scheduled Castes population			Scheduled Tribes population			Literates			Name of Village
Persons	Males	Females	Persons	Males	Females	Persons	Males	Females	
11	12	13	14	15	16	17	18	19	2
1,65,537	85,122	80,415	1,145	627	518	2,92,905	1,60,710	1,32,195	Baruipur (Total)
1,37,997	71,126	66,871	994	549	445	2,09,760	1,16,113	93,647	Baruipur (Rural)
27,540	13,996	13,544	151	78	73	83,145	44,597	38,548	Baruipur (Urban)
RURAL									
349	161	188	-	-	-	221	116	105	Auliapur
1,135	590	545	-	-	-	1,267	690	577	Jamalhati
1,332	688	644	-	-	-	1,604	871	733	Bhanta
347	173	174	-	-	-	744	384	360	Kharupatalia
-	-	-	-	-	-	946	525	421	Shrirampur
-	-	-	-	-	-	2,082	1,135	947	Faridpur
1	1	-	-	-	-	1,865	965	900	Ganespur
-	-	-	-	-	-	882	442	440	Kholapota
1,176	617	559	-	-	-	1,421	786	635	Akna Mirzzapur
652	348	304	-	-	-	493	264	229	Bhurkul
-	-	-	-	-	-	982	541	441	Sultanpur
988	504	484	-	-	-	1,888	995	893	Beralia
508	256	252	-	-	-	702	394	308	Kapindapur
701	358	343	2	1	1	1,188	704	484	Madhubanpur
1,211	655	556	-	-	-	851	507	344	Tagar Baria
919	484	435	-	-	-	869	504	365	Malanga
948	509	439	-	-	-	971	526	445	Tegachhi Mamudpur
1,134	589	545	3	1	2	1,804	1,003	801	Ghoshpur Baora
2,579	1,311	1,268	-	-	-	1,767	994	773	Haral
1,257	631	626	-	-	-	993	554	439	Kamra
9,733	4,953	4,780	3	2	1	8,998	5,013	3,985	Begampur
727	376	351	-	-	-	746	405	341	Atghara
151	76	75	-	-	-	275	140	135	Subuddhipur (P)
1,115	540	575	20	11	9	2,841	1,520	1,321	Dhemedan Malla
83	45	38	1	1	-	3,219	1,690	1,529	Khasmallik
98	54	44	-	-	-	1,482	772	710	Baikunthapur
285	129	156	-	-	-	994	479	515	Biraldham Nagar
404	217	187	-	-	-	956	515	441	Uttar Kalyanpur
1,209	618	591	-	-	-	1,641	878	763	Purandarpur
937	481	456	-	-	-	1,335	739	596	Dakshin Kalyanpur
355	186	169	1	1	-	1,064	556	508	Madhya Kalyanpur
1,555	823	732	-	-	-	2,781	1,533	1,248	Dhopa Gachhi
732	368	364	4	2	2	388	218	170	Jagadishpur
842	430	412	1	1	-	633	352	281	Tangtala
1,227	641	586	1	1	-	1,575	847	728	Chandipur
-----Un-inhabited-----									
191	101	90	-	-	-	1,451	761	690	Chak Alapur
1,614	800	814	-	-	-	1,410	758	652	Chakar Bar
340	175	165	-	-	-	557	280	277	Nihata
868	463	405	-	-	-	846	469	377	San Pukuria
1,952	986	966	1	-	1	3,009	1,586	1,423	Paschim Madhabpur
1,486	777	709	13	7	6	1,660	901	759	Kundarali
2,142	1,115	1,027	-	-	-	1,874	1,067	807	Kalikapur
913	480	433	4	2	2	702	405	297	Malayapur
265	143	122	-	-	-	500	275	225	Maheshpur
1,214	627	587	-	-	-	917	524	393	Sonagachhi
958	461	497	-	-	-	1,037	567	470	Gopalpur
825	415	410	3	1	2	599	342	257	Bagdaha
1,817	941	876	8	6	2	1,402	790	612	Dhanberia
1,170	576	594	5	2	3	978	544	434	Chandanpukur
1,072	566	506	-	-	-	1,011	533	478	Durgapur Gazipur
									Mamudpur

VILLAGE PRIMARY
C D Block -

Location code number	Name of Village	Illiterates			Total workers			Main workers		
		Persons	Males	Females	Persons	Males	Females	Persons	Males	Females
1	2	20	21	22	23	24	25	26	27	28
0269	Baruipur (Total)	1,40,214	60,490	79,724	1,54,596	1,23,962	30,634	1,13,745	98,126	15,619
0269	Baruipur (Rural)	1,06,047	45,530	60,517	1,12,552	90,152	22,400	80,094	69,404	10,690
0269	Baruipur (Urban)	34,167	14,960	19,207	42,044	33,810	8,234	33,651	28,722	4,929
	RURAL									
333882	Auliapur	165	64	101	108	96	12	97	88	9
333883	Jamalhati	395	164	231	624	502	122	525	455	70
333884	Bhanta	406	152	254	659	551	108	633	543	90
333885	Kharupatalia	269	122	147	352	197	155	194	93	101
333886	Shrirampur	680	320	360	606	433	173	536	400	136
333887	Faridpur	2,430	1,186	1,244	1,190	1,051	139	854	798	56
333888	Ganespur	2,665	1,239	1,426	1,466	1,166	300	1,169	964	205
333889	Kholapota	359	177	182	361	313	48	154	143	11
333890	Akna Mirzzapur	423	178	245	690	524	166	517	476	41
333891	Bhurkul	161	86	75	283	212	71	264	205	59
333892	Sultanpur	301	145	156	399	325	74	367	314	53
333893	Beralia	326	135	191	790	663	127	659	590	69
333894	Kapindapur	274	105	169	380	291	89	306	267	39
333895	Madhubanpur	735	294	441	590	515	75	553	487	66
333896	Tagar Baria	368	151	217	438	377	61	422	372	50
333897	Malanga	267	94	173	470	375	95	310	275	35
333898	Tegachhi Mamudpur	113	55	58	907	492	415	331	277	54
333899	Ghoshpur Baora	416	159	257	841	692	149	743	645	98
333900	Haral	963	392	571	945	786	159	900	756	144
333901	Kamra	359	125	234	455	386	69	375	330	45
333902	Begampur	3,744	1,464	2,280	5,651	4,006	1,645	3,567	2,854	713
333903	Atghara	171	63	108	325	265	60	301	250	51
333904	Subuddhipur (P)	33	14	19	174	113	61	134	97	37
333905	Dehimedan Malla	647	249	398	1,251	1,088	163	1,037	932	105
333906	Khasmallik	767	351	416	1,365	1,167	198	1,277	1,109	168
333907	Baikunthapur	279	123	156	645	601	44	536	505	31
333908	Biraldham Nagar	260	85	175	499	339	160	373	261	112
333909	Uttar Kalyanpur	205	88	117	421	361	60	301	268	33
333910	Purandarapur	425	165	260	770	641	129	633	554	79
333911	Dakshin Kalyanpur	303	94	209	620	513	107	469	419	50
333912	Madhya Kalyanpur	171	82	89	446	394	52	369	344	25
333913	Dhopa Gachhi	882	354	528	1,376	1,207	169	1,231	1,123	108
333914	Jagadishpur	371	163	208	307	249	58	281	244	37
333915	Tangtala	232	90	142	351	270	81	134	115	19
333916	Chandipur	336	145	191	592	516	76	527	465	62
333917	Chak Alalpur				-----Un-inhabited-----					
333918	Chakar Bar	500	216	284	635	552	83	321	288	33
333919	Nihata	494	187	307	680	553	127	352	285	67
333920	San Pukuria	139	68	71	299	188	111	252	165	87
333921	Paschim Madhabpur	179	75	104	380	312	68	366	305	61
333922	Kundarali	747	292	455	1,674	1,005	669	1,210	806	404
333923	Kalikapur	344	131	213	623	489	134	415	324	91
333924	Malayapur	639	241	398	901	791	110	608	544	64
333925	Maheshpur	229	81	148	349	284	65	299	257	42
333926	Sonagachhi	104	40	64	208	180	28	28	25	3
333927	Gopalpur	471	192	279	465	401	64	423	381	42
333928	Bagdaha	406	139	267	401	355	46	319	288	31
333929	Dhanberia	247	83	164	383	285	98	316	250	66
333930	Chandanpukur	573	226	347	618	510	108	361	304	57
333931	Durgapur Gazipur	329	96	233	477	375	102	414	332	82
333932	Mamudpur	187	97	90	338	262	76	207	165	42

PRIMARY CENSUS ABSTRACT

CENSUS ABSTRACT

Baruipur

Industrial category of main workers													Name of Village 2
Household industry									Other workers				
Cultivators			Agricultural labourers			workers							
Persons	Males	Females	Persons	Males	Females	Persons	Males	Females	Persons	Males	Females		
29	30	31	32	33	34	35	36	37	38	39	40		
13,313	11,852	1,461	21,457	19,410	2,047	4,642	3,294	1,348	74,333	63,570	10,763	Baruipur (Total)	
12,547	11,175	1,372	19,317	17,455	1,862	3,502	2,460	1,042	44,728	38,314	6,414	Baruipur (Rural)	
766	677	89	2,140	1,955	185	1,140	834	306	29,605	25,256	4,349	Baruipur (Urban)	
RURAL													
9	6	3	8	6	2	15	14	1	65	62	3	Auliapur	
12	4	8	29	28	1	10	9	1	474	414	60	Jamalhati	
29	22	7	12	10	2	3	3	-	589	508	81	Bhanta	
69	35	34	38	22	16	10	6	4	77	30	47	Kharupatalia	
36	25	11	21	18	3	25	15	10	454	342	112	Shrirampur	
19	13	6	130	126	4	10	10	-	695	649	46	Faridpur	
77	44	33	24	8	16	110	84	26	958	828	130	Ganespur	
20	18	2	7	7	-	2	2	-	125	116	9	Kholapota	
44	42	2	97	84	13	5	3	2	371	347	24	Akna Mirzzapur	
73	58	15	59	49	10	5	2	3	127	96	31	Bhurkul	
48	35	13	183	154	29	6	5	1	130	120	10	Sultanpur	
60	49	11	9	8	1	27	23	4	563	510	53	Beralia	
21	20	1	23	22	1	27	6	21	235	219	16	Kapindapur	
115	111	4	60	59	1	16	13	3	362	304	58	Madhubanpur	
41	40	1	107	103	4	167	124	43	107	105	2	Tagar Baria	
12	8	4	18	16	2	10	8	2	270	243	27	Malanga	
49	45	4	14	13	1	10	7	3	258	212	46	Tegachhi Mamudpur	
114	99	15	50	44	6	31	27	4	548	475	73	Ghoshpur Baora	
53	32	21	212	201	11	189	144	45	446	379	67	Haral	
33	33	-	162	157	5	12	1	11	168	139	29	Kamra	
562	499	63	591	537	54	139	102	37	2,275	1,716	559	Begampur	
16	16	-	253	207	46	3	3	-	29	24	5	Atghara	
23	14	9	4	-	4	8	3	5	99	80	19	Subuddhipur (P)	
72	61	11	30	29	1	21	18	3	914	824	90	Dehimedan Malla	
52	34	18	17	13	4	19	11	8	1,189	1,051	138	Khasmallik	
36	35	1	254	239	15	3	3	-	243	228	15	Baikunthapur	
86	63	23	66	55	11	14	11	3	207	132	75	Biraldham Nagar	
80	66	14	28	25	3	11	10	1	182	167	15	Uttar Kalyanpur	
135	122	13	75	52	23	37	33	4	386	347	39	Purandarapur	
131	123	8	57	51	6	23	21	2	258	224	34	Dakshin Kalyanpur	
76	75	1	28	26	2	77	76	1	188	167	21	Madhya Kalyanpur	
244	234	10	120	104	16	85	84	1	782	701	81	Dhopa Gachhi	
4	2	2	184	164	20	3	3	-	90	75	15	Jagadishpur	
36	31	5	42	33	9	7	6	1	49	45	4	Tangtala	
163	149	14	147	126	21	22	19	3	195	171	24	Chandipur	
-----Un-inhabited-----													
60	44	16	35	30	5	2	2	-	224	212	12	Chakar Bar	
90	74	16	30	25	5	6	2	4	226	184	42	Nihata	
10	7	3	8	8	-	8	8	-	226	142	84	San Pukuria	
67	63	4	68	59	9	15	10	5	216	173	43	Paschim Madhabpur	
69	34	35	63	47	16	99	15	84	979	710	269	Kundarali	
43	29	14	39	23	16	15	10	5	318	262	56	Kalikapur	
60	53	7	149	140	9	52	47	5	347	304	43	Malayapur	
53	47	6	82	61	21	-	-	-	164	149	15	Maheshpur	
3	2	1	6	6	-	4	4	-	15	13	2	Sonagachhi	
12	7	5	8	8	-	3	3	-	400	363	37	Gopalpur	
35	32	3	132	123	9	7	7	-	145	126	19	Bagdaha	
41	21	20	128	106	22	21	16	5	126	107	19	Dhanberia	
36	24	12	17	16	1	16	13	3	292	251	41	Chandanpukur	
10	7	3	10	8	2	3	2	1	391	315	76	Durgapur Gazipur	
31	16	15	10	8	2	3	2	1	163	139	24	Mamudpur	

VILLAGE PRIMARY
C D Block -

Location code number	Name of Village	Industrial category								
		Marginal workers			Cultivators			Agricultural labourers		
		Persons	Males	Females	Persons	Males	Females	Persons	Males	Females
1	2	41	42	43	44	45	46	47	48	49
0269	Baruipur (Total)	40,851	25,836	15,015	3,358	1,794	1,564	12,557	10,034	2,523
0269	Baruipur (Rural)	32,458	20,748	11,710	2,995	1,600	1,395	11,535	9,180	2,355
0269	Baruipur (Urban)	8,393	5,088	3,305	363	194	169	1,022	854	168
	RURAL									
333882	Auliapur	11	8	3	1	-	1	-	-	-
333883	Jamalhati	99	47	52	37	4	33	20	15	5
333884	Bhanta	26	8	18	4	1	3	-	-	-
333885	Kharupatalia	158	104	54	16	3	13	18	8	10
333886	Shrirampur	70	33	37	3	-	3	9	6	3
333887	Faridpur	336	253	83	22	10	12	20	18	2
333888	Ganespur	297	202	95	14	7	7	13	7	6
333889	Kholapota	207	170	37	9	-	9	38	37	1
333890	Akna Mirzzapur	173	48	125	12	10	2	10	5	5
333891	Bhurkul	19	7	12	7	2	5	4	2	2
333892	Sultanpur	32	11	21	9	1	8	15	5	10
333893	Beralia	131	73	58	30	14	16	2	1	1
333894	Kapindapur	74	24	50	6	2	4	8	5	3
333895	Madhubanpur	37	28	9	8	7	1	3	3	-
333896	Tagar Baria	16	5	11	-	-	-	1	1	-
333897	Malanga	160	100	60	13	8	5	16	9	7
333898	Tegachhi Mamudpur	576	215	361	29	10	19	28	10	18
333899	Ghoshpur Baora	98	47	51	26	13	13	9	4	5
333900	Haral	45	30	15	16	9	7	6	6	-
333901	Kamra	80	56	24	14	10	4	26	23	3
333902	Begampur	2,084	1,152	932	141	94	47	122	113	9
333903	Atghara	24	15	9	4	2	2	19	13	6
333904	Subuddhipur (P)	40	16	24	2	-	2	1	-	1
333905	Dehimedan Malla	214	156	58	22	17	5	7	6	1
333906	Khasmallik	88	58	30	4	1	3	4	1	3
333907	Baikunthapur	109	96	13	16	13	3	2	2	-
333908	Biraldham Nagar	126	78	48	1	1	-	33	18	15
333909	Uttar Kalyanpur	120	93	27	42	31	11	17	17	-
333910	Purandarpur	137	87	50	14	6	8	7	4	3
333911	Dakshin Kalyanpur	151	94	57	16	11	5	40	33	7
333912	Madhya Kalyanpur	77	50	27	6	4	2	9	8	1
333913	Dhopa Gachhi	145	84	61	32	11	21	13	6	7
333914	Jagadishpur	26	5	21	8	5	3	1	-	1
333915	Tangtala	217	155	62	17	13	4	92	84	8
333916	Chandipur	65	51	14	22	17	5	9	8	1
333917	Chak Alalpur				-----Un-inhabited-----					
333918	Chakar Bar	314	264	50	10	4	6	159	141	18
333919	Nihata	328	268	60	64	55	9	40	34	6
333920	San Pukuria	47	23	24	2	1	1	11	7	4
333921	Paschim Madhabpur	14	7	7	6	2	4	2	2	-
333922	Kundarali	464	199	265	20	12	8	69	60	9
333923	Kalikapur	208	165	43	25	17	8	89	81	8
333924	Malayapur	293	247	46	13	12	1	179	155	24
333925	Maheshpur	50	27	23	3	-	3	40	23	17
333926	Sonagachhi	180	155	25	8	6	2	56	55	1
333927	Gopalpur	42	20	22	5	4	1	-	-	-
333928	Bagdaha	82	67	15	7	5	2	31	29	2
333929	Dhanberia	67	35	32	19	5	14	10	7	3
333930	Chandanpukur	257	206	51	19	16	3	48	44	4
333931	Durgapur Gazipur	63	43	20	12	4	8	10	9	1
333932	Mamudpur	131	97	34	16	12	4	13	11	2

PRIMARY CENSUS ABSTRACT

CENSUS ABSTRACT

Baruipur

of marginal workers

Household industry workers			Other workers			Non-workers			Name of Village	Location code number
Persons	Males	Females	Persons	Males	Females	Persons	Males	Females		
50	51	52	53	54	55	56	57	58	2	1
3,685	1,320	2,365	21,251	12,688	8,563	2,78,523	97,238	1,81,285	Baruipur (Total)	0269
2,896	961	1,935	15,032	9,007	6,025	2,03,255	71,491	1,31,764	Baruipur (Rural)	0269
789	359	430	6,219	3,681	2,538	75,268	25,747	49,521	Baruipur (Urban)	0269
RURAL										
2	1	1	8	7	1	278	84	194	Auliapur	333882
3	3	-	39	25	14	1,038	352	686	Jamalhati	333883
-	-	-	22	7	15	1,351	472	879	Bhanta	333884
7	2	5	117	91	26	661	309	352	Kharupatalia	333885
2	1	1	56	26	30	1,020	412	608	Shrirampur	333886
8	7	1	286	218	68	3,322	1,270	2,052	Faridpur	333887
19	8	11	251	180	71	3,064	1,038	2,026	Ganespur	333888
18	12	6	142	121	21	880	306	574	Kholapota	333889
5	-	5	146	33	113	1,154	440	714	Akna Mirzapur	333890
2	-	2	6	3	3	371	138	233	Bhurkul	333891
1	1	-	7	4	3	884	361	523	Sultanpur	333892
5	4	1	94	54	40	1,424	467	957	Beralia	333893
25	1	24	35	16	19	596	208	388	Kapindapur	333894
-	-	-	26	18	8	1,333	483	850	Madhubanpur	333895
10	1	9	5	3	2	781	281	500	Tagar Baria	333896
7	4	3	124	79	45	666	223	443	Malanga	333897
71	19	52	448	176	272	177	89	88	Tegachhi Mamudpur	333898
2	-	2	61	30	31	1,379	470	909	Ghoshpur Baora	333899
4	3	1	19	12	7	1,785	600	1,185	Haral	333900
10	-	10	30	23	7	897	293	604	Kamra	333901
146	54	92	1,675	891	784	7,091	2,471	4,620	Begampur	333902
-	-	-	1	-	1	592	203	389	Atghara	333903
-	-	-	37	16	21	134	41	93	Subuddhipur (P)	333904
18	3	15	167	130	37	2,237	681	1,556	Dehimedan Malla	333905
5	-	5	75	56	19	2,621	874	1,747	Khasmallik	333906
1	1	-	90	80	10	1,116	294	822	Baikunthapur	333907
7	4	3	85	55	30	755	225	530	Biraldham Nagar	333908
4	2	2	57	43	14	740	242	498	Uttar Kalyanpur	333909
14	12	2	102	65	37	1,296	402	894	Purandarapur	333910
10	6	4	85	44	41	1,018	320	698	Dakshin Kalyanpur	333911
4	3	1	58	35	23	789	244	545	Madhya Kalyanpur	333912
6	3	3	94	64	30	2,287	680	1,607	Dhopa Gachhi	333913
-	-	-	17	-	17	452	132	320	Jagadishpur	333914
8	6	2	100	52	48	514	172	342	Tangtala	333915
2	1	1	32	25	7	1,319	476	843	Chandipur	333916
-----Un-inhabited-----										
6	5	1	139	114	25	1,316	425	891	Chakar Bar	333918
5	4	1	219	175	44	1,224	392	832	Nihata	333919
-	-	-	34	15	19	397	160	237	San Pukuria	333920
-	-	-	6	3	3	645	232	413	Paschim Madhabpur	333921
203	3	200	172	124	48	2,082	873	1,209	Kundarali	333922
10	8	2	84	59	25	1,381	543	838	Kalikapur	333923
7	7	-	94	73	21	1,612	517	1,095	Malayapur	333924
-	-	-	7	4	3	582	202	380	Maheshpur	333925
15	15	-	101	79	22	396	135	261	Sonagachhi	333926
3	-	3	34	16	18	923	315	608	Gopalpur	333927
2	2	-	42	31	11	1,042	351	691	Bagdaha	333928
3	2	1	35	21	14	463	140	323	Dhanberia	333929
8	6	2	182	140	42	1,357	506	851	Chandanpukur	333930
6	2	4	35	28	7	830	265	565	Durgapur Gazipur	333931
-	-	-	102	74	28	860	368	492	Mamudpur	333932

DISTRICT CENSUS HANDBOOK : SOUTH TWENTY FOUR PARGANAS

VILLAGE PRIMARY
C D Block -

Location code number	Name of Village	Area of Village in hectares	Number of households	Total population (including institutional and houseless population)			Population in the age-group 0-6		
				Persons	Males	Females	Persons	Males	Females
1	2	3	4	5	6	7	8	9	10
333933	Indrapala	212.13	930	4,088	2,084	2,004	462	226	236
333934	Sikhar Bali	335.21	1,525	6,205	3,249	2,956	605	316	289
333935	Tripura Nagar	96.05	442	2,001	1,012	989	196	97	99
333936	Sasan (P)	322.96	1,565	7,123	3,493	3,630	719	348	371
333937	Beliaghata	70.21	238	985	504	481	74	37	37
333938	Paschim Ramnagar	56.24	261	1,055	561	494	151	86	65
333939	Mirpur	1,058.28	646	2,739	1,435	1,304	296	147	149
333940	Banbere	90.61	218	902	473	429	94	57	37
333941	Tular Bada	96.93							
333942	Kanthal Beria	142.32	586	2,490	1,313	1,177	204	109	95
333943	Sankarpur	122.45	365	1,630	837	793	195	110	85
333944	Khanpur	43.33	97	405	212	193	37	17	20
333945	Ratanpur	133.65	603	2,759	1,450	1,309	381	196	185
333946	Alampur	77.43	170	730	385	345	92	45	47
333947	Teka	106.42	535	2,455	1,265	1,190	305	155	150
333948	Balbalia	141.85	902	4,759	2,408	2,351	694	357	337
333949	Durga	58.49	307	1,446	716	730	248	116	132
333950	Nor	59.22	668	3,032	1,621	1,411	445	245	200
333951	Gazirhat	48.18	220	914	461	453	77	39	38
333952	Dadpur	204.55	785	3,688	1,921	1,767	491	252	239
333953	Keshabpur	133.75	550	2,394	1,258	1,136	248	135	113
333954	Gangaduara	102.90	412	1,801	940	861	193	112	81
333955	Rajgara	62.67	453	2,020	1,042	978	262	149	113
333956	Gocharan	53.29	281	1,147	585	562	150	71	79
333957	Panch Gachhia	168.47	1,063	4,710	2,353	2,357	577	294	283
333958	Keatala	68.24	499	2,424	1,223	1,201	263	114	149
333959	Nachangachha	51.76	283	1,396	714	682	174	90	84
333960	Kumrakhali	79.45							
333961	Bhatpoa	163.19	649	3,011	1,551	1,460	341	181	160
333962	Ramchandrapur	74.83	269	1,167	590	577	149	75	74
333963	Beledahari	110.37	211	1,034	551	483	177	99	78
333964	Teurhat	526.41	968	4,423	2,350	2,073	638	341	297
333965	Saidpur	180.73							
333966	Ramnagar	1,364.20	3,964	17,053	8,706	8,347	1,867	960	907
333967	Purushottampur	155.94	504	2,294	1,202	1,092	314	147	167
333968	Paschim Mallikpur	58.20	314	1,436	747	689	181	100	81
333969	Serpur	41.06	193	830	426	404	113	56	57
333970	Alipur	161.97	374	1,702	883	819	190	102	88
333971	Surjapur	48.39	277	1,434	800	634	180	88	92
333972	Chandkhali	81.29	705	2,970	1,486	1,484	352	184	168
333973	Padmajala	173.61	1,092	4,937	2,560	2,377	658	351	307
333974	Rana	108.84	583	2,520	1,315	1,205	286	143	143
333975	Sankharipur	122.87	819	3,442	1,720	1,722	271	138	133
333976	Dudhnai	98.52	543	2,220	1,129	1,091	208	99	109
333977	Sitakundu	429.74	2,487	11,354	5,856	5,498	1,228	610	618
333978	Bejeorancha	40.96	188	889	459	430	101	49	52
333979	Madhabpur	36.41	172	714	383	331	52	28	24
333980	Phuldubi	31.79	160	703	359	344	75	34	41
333981	Chitrasali	64.33	369	1,859	993	866	241	134	107
333982	Uttar Bhag	786.30	1,476	6,748	3,469	3,279	850	428	422
333983	Kalabaru	390.12	760	3,738	1,937	1,801	495	265	230
333984	Chhani	202.75	774	3,327	1,684	1,643	369	175	194
333985	Tengar Baria	329.41	273	1,309	666	643	171	79	92
333986	Joykrishna Nagar	142.92	663	3,119	1,595	1,524	335	162	173
333987	Kuruli	162.30	1,219	5,755	2,947	2,808	880	483	397

PRIMARY CENSUS ABSTRACT

CENSUS ABSTRACT

Baruipur

Scheduled Castes population			Scheduled Tribes population			Literates			Name of Village
Persons	Males	Females	Persons	Males	Females	Persons	Males	Females	
11	12	13	14	15	16	17	18	19	2
3,032	1,552	1,480	2	1	1	2,912	1,656	1,256	Indrapala
3,647	1,910	1,737	3	1	2	4,339	2,486	1,853	Sikhar Bali
1,533	769	764	-	-	-	1,376	756	620	Tripura Nagar
2,611	1,368	1,243	4	2	2	5,087	2,703	2,384	Sasan (P)
777	400	377	-	-	-	645	364	281	Beliaghata
-	-	-	-	-	-	462	247	215	Paschim Ramnagar
1,053	563	490	1	-	1	1,792	1,027	765	Mirpur
368	198	170	-	-	-	693	380	313	Banbere
-----Un-inhabited-----									
1,579	854	725	1	1	-	2,013	1,137	876	Tular Bada
1,032	522	510	-	-	-	885	481	404	Kanthal Beria
381	200	181	-	-	-	251	153	98	Sankarpur
42	25	17	-	-	-	1,763	965	798	Khanpur
381	199	182	-	-	-	546	309	237	Ratanpur
863	449	414	-	-	-	1,703	955	748	Alampur
4	2	2	-	-	-	2,608	1,374	1,234	Teka
72	37	35	-	-	-	860	437	423	Balbalia
48	27	21	-	-	-	1,931	1,076	855	Durga
534	268	266	-	-	-	777	411	366	Nor
161	83	78	-	-	-	2,344	1,269	1,075	Gazirhat
1,696	895	801	-	-	-	1,646	949	697	Dadpur
1,699	889	810	3	2	1	1,199	710	489	Keshabpur
396	216	180	-	-	-	1,000	553	447	Gangaduara
580	304	276	-	-	-	673	383	290	Rajgara
2,037	1,016	1,021	1	1	-	3,186	1,743	1,443	Gocharan
247	118	129	1	-	1	1,607	862	745	Panch Gachhia
1,087	556	531	-	-	-	767	437	330	Keatala
-----Un-inhabited-----									
1,212	614	598	-	-	-	1,810	980	830	Nachangachha
874	442	432	4	2	2	674	390	284	Kumrakhali
115	63	52	-	-	-	339	188	151	Bhatpoa
2,134	1,165	969	-	-	-	2,841	1,711	1,130	Ramchandrapur
-----Un-inhabited-----									
5,607	2,859	2,748	10	5	5	11,558	6,322	5,236	Beledahari
1,805	941	864	6	2	4	1,346	803	543	Teurhat
227	128	99	-	-	-	923	506	417	Saidpur
230	124	106	-	-	-	477	266	211	Ramnagar
350	183	167	-	-	-	1,121	622	499	Purushottampur
30	17	13	-	-	-	1,045	612	433	Paschim Mallikpur
984	493	491	-	-	-	1,876	1,000	876	Serpur
735	372	363	1	-	1	3,281	1,787	1,494	Alipur
908	472	436	-	-	-	1,636	922	714	Surjapur
800	407	393	1	-	1	2,912	1,513	1,399	Chandkhali
537	259	278	-	-	-	1,768	958	810	Padmajala
3,401	1,730	1,671	176	115	61	8,155	4,448	3,707	Rana
166	87	79	-	-	-	524	291	233	Sankharipur
698	374	324	-	-	-	485	299	186	Dudhnai
436	229	207	1	1	-	516	288	228	Sitakundu
176	92	84	-	-	-	1,237	701	536	Bejeorancha
4,466	2,319	2,147	15	9	6	3,946	2,264	1,682	Madhabpur
1,892	979	913	-	-	-	2,293	1,339	954	Phuldubi
2,092	1,057	1,035	-	-	-	2,053	1,214	839	Chitrasali
1,257	639	618	1	-	1	575	338	237	Uttar Bhag
366	200	166	-	-	-	2,152	1,229	923	Kalabaru
990	532	458	-	-	-	3,091	1,659	1,432	Chhani
									Tengar Baria
									Joykrishna Nagar
									Kuruli

VILLAGE PRIMARY
C D Block -

Location code number	Name of Village	Illiterates			Total workers			Main workers		
		Persons	Males	Females	Persons	Males	Females	Persons	Males	Females
1	2	20	21	22	23	24	25	26	27	28
333933	Indrapala	1,176	428	748	1,341	1,149	192	971	842	129
333934	Sikhar Bali	1,866	763	1,103	2,393	2,016	377	2,109	1,848	261
333935	Tripura Nagar	625	256	369	899	664	235	496	449	47
333936	Sasan (P)	2,036	790	1,246	2,508	1,994	514	1,950	1,667	283
333937	Beliaghata	340	140	200	351	310	41	335	307	28
333938	Paschim Ramnagar	593	314	279	411	316	95	289	265	24
333939	Mirpur	947	408	539	874	800	74	413	387	26
333940	Banbere	209	93	116	274	256	18	251	240	11
333941	Tular Bada				-----Un-inhabited-----					
333942	Kanthal Beria	477	176	301	1,203	860	343	897	698	199
333943	Sankarpur	745	356	389	595	491	104	301	263	38
333944	Khanpur	154	59	95	174	131	43	34	30	4
333945	Ratanpur	996	485	511	907	762	145	711	637	74
333946	Alampur	184	76	108	229	220	9	62	59	3
333947	Teka	752	310	442	940	721	219	619	586	33
333948	Balbalia	2,151	1,034	1,117	1,595	1,375	220	880	833	47
333949	Durga	586	279	307	814	424	390	235	143	92
333950	Nor	1,101	545	556	985	818	167	582	545	37
333951	Gazirhat	137	50	87	305	266	39	252	239	13
333952	Dadpur	1,344	652	692	1,592	1,102	490	1,216	844	372
333953	Keshabpur	748	309	439	889	701	188	407	367	40
333954	Gangaduara	602	230	372	734	573	161	690	554	136
333955	Rajgara	1,020	489	531	545	493	52	390	356	34
333956	Gocharan	474	202	272	334	304	30	263	239	24
333957	Panch Gachhia	1,524	610	914	1,389	1,248	141	1,290	1,193	97
333958	Keatala	817	361	456	1,081	724	357	834	631	203
333959	Nachangachha	629	277	352	493	420	73	310	275	35
333960	Kumrakhali				-----Un-inhabited-----					
333961	Bhatpoa	1,201	571	630	1,081	892	189	502	426	76
333962	Ramchandrapur	493	200	293	386	302	84	112	94	18
333963	Beledahari	695	363	332	391	309	82	313	272	41
333964	Teurhat	1,582	639	943	1,425	1,214	211	1,090	981	109
333965	Saidpur				-----Un-inhabited-----					
333966	Ramnagar	5,495	2,384	3,111	5,782	4,835	947	4,022	3,549	473
333967	Purushottampur	948	399	549	681	637	44	585	565	20
333968	Paschim Mallikpur	513	241	272	442	390	52	403	362	41
333969	Serpur	353	160	193	233	220	13	186	177	9
333970	Alipur	581	261	320	573	489	84	259	235	24
333971	Surjapur	389	188	201	408	386	22	403	384	19
333972	Chandkhali	1,094	486	608	964	806	158	661	551	110
333973	Padmajala	1,656	773	883	1,922	1,408	514	1,048	962	86
333974	Rana	884	393	491	944	740	204	522	477	45
333975	Sankharipur	530	207	323	1,216	1,001	215	1,161	985	176
333976	Dudhnai	452	171	281	816	653	163	657	581	76
333977	Sitakundu	3,199	1,408	1,791	4,290	3,480	810	3,475	2,950	525
333978	Bejeorancha	365	168	197	302	257	45	264	245	19
333979	Madhabpur	229	84	145	222	200	22	198	185	13
333980	Phuldubi	187	71	116	259	202	57	163	150	13
333981	Chitrasali	622	292	330	696	573	123	583	543	40
333982	Uttar Bhag	2,802	1,205	1,597	2,466	2,067	399	2,012	1,837	175
333983	Kalabaru	1,445	598	847	1,126	1,037	89	892	843	49
333984	Chhani	1,274	470	804	1,289	935	354	804	719	85
333985	Tengar Baria	734	328	406	420	377	43	398	368	30
333986	Joykrishna Nagar	967	366	601	1,039	871	168	795	731	64
333987	Kuruli	2,664	1,288	1,376	1,544	1,364	180	1,363	1,234	129

PRIMARY CENSUS ABSTRACT

CENSUS ABSTRACT

Baruipur

Industrial category of main workers

Household industry													Name of Village 2
Cultivators			Agricultural labourers			workers			Other workers				
Persons	Males	Females	Persons	Males	Females	Persons	Males	Females	Persons	Males	Females		
29	30	31	32	33	34	35	36	37	38	39	40		
31	23	8	13	12	1	11	11	-	916	796	120	Indrapala	
404	361	43	281	252	29	111	74	37	1,313	1,161	152	Sikhar Bali	
103	94	9	71	63	8	25	21	4	297	271	26	Tripura Nagar	
384	345	39	263	223	40	58	42	16	1,245	1,057	188	Sasan (P)	
112	109	3	35	30	5	-	-	-	188	168	20	Beliaghata	
39	37	2	194	183	11	8	6	2	48	39	9	Paschim Ramnagar	
78	77	1	107	100	7	2	2	-	226	208	18	Mirpur	
14	14	-	133	129	4	1	1	-	103	96	7	Banbere	
-----Un-inhabited-----													
245	220	25	253	162	91	29	26	3	370	290	80	Tular Bada	
55	52	3	99	91	8	1	1	-	146	119	27	Kanthar Beria	
18	18	-	14	10	4	-	-	-	2	2	-	Sankarpur	
93	87	6	321	265	56	6	2	4	291	283	8	Khanpur	
55	54	1	3	1	2	-	-	-	4	4	-	Ratanpur	
178	174	4	164	153	11	19	18	1	258	241	17	Alampur	
134	125	9	278	265	13	4	4	-	464	439	25	Teka	
7	6	1	56	48	8	-	-	-	172	89	83	Balbalia	
134	130	4	191	174	17	2	2	-	172	89	83	Durga	
38	36	2	91	89	2	8	8	-	255	239	16	Nor	
292	255	37	708	406	302	12	10	2	115	106	9	Gazirhat	
105	101	4	36	35	1	13	10	3	204	173	31	Dadpur	
195	167	28	93	81	12	38	27	11	253	221	32	Keshabpur	
78	74	4	87	80	7	70	63	7	364	279	85	Gangadua	
37	36	1	74	72	2	1	1	-	155	139	16	Rajgara	
114	102	12	251	245	6	41	38	3	151	130	21	Gocharan	
122	113	9	35	34	1	74	37	37	884	808	76	Panch Gachhia	
30	30	-	36	33	3	11	11	-	603	447	156	Keatala	
-----Un-inhabited-----													
103	99	4	136	103	33	9	9	-	233	201	32	Nachangachha	
14	13	1	29	27	2	14	10	4	254	215	39	Kumrakhali	
26	23	3	157	151	6	12	3	9	55	44	11	Bhatpoa	
125	115	10	404	387	17	42	34	8	118	95	23	Ramchandrapur	
-----Un-inhabited-----													
552	516	36	1,492	1,346	146	120	96	24	519	445	74	Teurhat	
102	102	-	349	340	9	1	1	-	182	159	23	Saidpur	
88	76	12	130	124	6	3	3	-	182	159	23	Ramnagar	
27	26	1	20	20	-	5	4	1	133	122	11	Purushottampur	
56	50	6	15	15	-	13	12	1	182	159	23	Paschim Mallikpur	
23	23	-	130	124	6	5	1	4	134	127	7	Serpur	
45	41	4	103	95	8	5	4	1	175	158	17	Alipur	
258	237	21	214	201	13	25	22	3	245	236	9	Surjapur	
211	204	7	71	66	5	1	1	-	508	411	97	Chandkhali	
129	107	22	71	63	8	32	14	18	551	502	49	Padmajala	
44	42	2	15	13	2	12	4	8	239	206	33	Rana	
611	558	53	1,098	1,010	88	357	134	223	929	801	128	Sankharipur	
21	20	1	120	114	6	3	2	1	44	42	2	Dudhnai	
56	54	2	125	120	5	4	2	2	586	522	64	Sitakundu	
42	40	2	86	80	6	5	4	1	120	109	11	Bejeorancha	
151	143	8	196	182	14	6	5	1	13	9	4	Madhabpur	
461	441	20	808	748	60	54	45	9	30	26	4	Phuldubi	
102	96	6	454	442	12	120	119	1	230	213	17	Chitrasali	
174	161	13	90	85	5	8	7	1	689	603	86	Uttar Bhag	
2	2	-	221	219	2	1	1	-	216	186	30	Kalabaru	
126	123	3	154	151	3	46	39	7	532	466	66	Chhani	
154	150	4	581	566	15	60	24	36	174	146	28	Tengar Baria	
									469	418	51	Joykrishna Nagar	
									568	494	74	Kuruli	

VILLAGE PRIMARY
C D Block -

Location code number		Name of Village		Industrial category								
				Marginal workers			Cultivators			Agricultural labourers		
		Persons	Males	Females	Persons	Males	Females	Persons	Males	Females		
1	2	41	42	43	44	45	46	47	48	49		
333933	Indrapala	370	307	63	43	35	8	63	58	5		
333934	Sikhar Bali	284	168	116	18	7	11	32	14	18		
333935	Tripura Nagar	403	215	188	47	35	12	35	26	9		
333936	Sasan (P)	558	327	231	80	54	26	145	95	50		
333937	Beliaghata	16	3	13	14	2	12	1	-	1		
333938	Paschim Ramnagar	122	51	71	6	4	2	12	10	2		
333939	Mirpur	461	413	48	19	13	6	339	314	25		
333940	Banbere	23	16	7	2	2	-	3	3	-		
333941	Tular Bada	-----Un-inhabited-----										
333942	Kanthal Beria	306	162	144	35	21	14	106	56	50		
333943	Sankarpur	294	228	66	3	2	1	160	142	18		
333944	Khanpur	140	101	39	17	16	1	30	15	15		
333945	Ratanpur	196	125	71	12	7	5	72	53	19		
333946	Alampur	167	161	6	7	7	-	153	150	3		
333947	Teka	321	135	186	27	12	15	128	61	67		
333948	Balbalia	715	542	173	20	16	4	403	354	49		
333949	Durga	579	281	298	1	1	-	124	92	32		
333950	Nor	403	273	130	44	39	5	91	54	37		
333951	Gazirhat	53	27	26	-	-	-	6	2	4		
333952	Dadpur	376	258	118	35	27	8	100	87	13		
333953	Keshabpur	482	334	148	55	43	12	179	138	41		
333954	Gangaduara	44	19	25	4	3	1	9	2	7		
333955	Rajgara	155	137	18	3	1	2	31	28	3		
333956	Gocharan	71	65	6	2	-	2	52	51	1		
333957	Panch Gachhia	99	55	44	22	10	12	10	9	1		
333958	Keatala	247	93	154	10	4	6	26	19	7		
333959	Nachangachha	183	145	38	6	5	1	144	123	21		
333960	Kumrakhali	-----Un-inhabited-----										
333961	Bhatpoa	579	466	113	100	99	1	188	161	27		
333962	Ramchandrapur	274	208	66	5	3	2	174	156	18		
333963	Beledahari	78	37	41	1	-	1	72	36	36		
333964	Teurhat	335	233	102	27	21	6	74	53	21		
333965	Saidpur	-----Un-inhabited-----										
333966	Ramnagar	1,760	1,286	474	74	46	28	1,218	980	238		
333967	Purushottampur	96	72	24	6	4	2	61	43	18		
333968	Paschim Mallikpur	39	28	11	8	5	3	6	5	1		
333969	Serpur	47	43	4	6	6	-	14	12	2		
333970	Alipur	314	254	60	43	40	3	78	60	18		
333971	Surjapur	5	2	3	-	-	-	5	2	3		
333972	Chandkhali	303	255	48	7	5	2	208	184	24		
333973	Padmajala	874	446	428	51	28	23	617	326	291		
333974	Rana	422	263	159	36	29	7	191	110	81		
333975	Sankharipur	55	16	39	17	1	16	4	2	2		
333976	Dudhnai	159	72	87	3	2	1	5	3	2		
333977	Sitakundu	815	530	285	69	38	31	264	212	52		
333978	Bejeorancha	38	12	26	2	-	2	5	3	2		
333979	Madhabpur	24	15	9	1	-	1	14	11	3		
333980	Phuldubi	96	52	44	2	2	-	47	38	9		
333981	Chitrasali	113	30	83	5	2	3	10	7	3		
333982	Uttar Bhag	454	230	224	45	24	21	172	103	69		
333983	Kalabaru	234	194	40	64	47	17	125	114	11		
333984	Chhani	485	216	269	225	19	206	177	150	27		
333985	Tengar Baria	22	9	13	4	2	2	3	2	1		
333986	Joykrishna Nagar	244	140	104	6	4	2	187	101	86		
333987	Kuruli	181	130	51	13	8	5	84	77	7		

PRIMARY CENSUS ABSTRACT

CENSUS ABSTRACT

Baruipur

of marginal workers

Household industry workers			Other workers			Non-workers			Name of Village	Location code number
Persons	Males	Females	Persons	Males	Females	Persons	Males	Females		
50	51	52	53	54	55	56	57	58	2	1
11	7	4	253	207	46	2,747	935	1,812	Indrapala	333933
10	2	8	224	145	79	3,812	1,233	2,579	Sikhar Bali	333934
42	10	32	279	144	135	1,102	348	754	Tripura Nagar	333935
15	2	13	318	176	142	4,615	1,499	3,116	Sasan (P)	333936
-	-	-	1	1	-	634	194	440	Beliaghata	333937
5	3	2	99	34	65	644	245	399	Paschim Ramnagar	333938
7	6	1	96	80	16	1,865	635	1,230	Mirpur	333939
5	1	4	13	10	3	628	217	411	Banbere	333940
-----Un-inhabited-----										
9	6	3	156	79	77	1,287	453	834	Tular Bada	333941
7	3	4	124	81	43	1,035	346	689	Kanthal Beria	333942
9	7	2	84	63	21	231	81	150	Sankarpur	333943
4	4	-	108	61	47	1,852	688	1,164	Khanpur	333944
3	3	-	4	1	3	501	165	336	Ratanpur	333945
55	18	37	111	44	67	1,515	544	971	Alampur	333946
63	7	56	229	165	64	1,515	544	971	Teka	333947
4	2	2	450	186	264	3,164	1,033	2,131	Balbalia	333948
23	10	13	245	170	75	632	292	340	Durga	333949
13	5	8	34	20	14	2,047	803	1,244	Nor	333950
55	12	43	186	132	54	609	195	414	Gazirhat	333951
83	26	57	165	127	38	2,096	819	1,277	Dadpur	333952
11	6	5	20	8	12	1,505	557	948	Keshabpur	333953
66	60	6	55	48	7	1,067	367	700	Gangaduara	333954
1	1	-	16	13	3	1,475	549	926	Rajgara	333955
-	-	-	67	36	31	813	281	532	Gocharan	333956
35	2	33	176	68	108	3,321	1,105	2,216	Panch Gachhia	333957
1	1	-	32	16	16	1,343	499	844	Keatala	333958
-----Un-inhabited-----										
22	10	12	269	196	73	903	294	609	Nachangachha	333959
20	6	14	75	43	32	1,930	659	1,271	Kumrakhali	333960
-	-	-	5	1	4	781	288	493	Bhatpoa	333961
21	9	12	213	150	63	843	242	401	Ramchandrapur	333962
-----Un-inhabited-----										
188	81	107	280	179	101	643	242	401	Beledahari	333963
1	1	-	28	24	4	2,998	1,136	1,862	Teurhat	333964
-	-	-	25	18	7	11,271	3,871	7,400	Saidpur	333965
4	3	1	23	22	1	1,613	565	1,048	Ramnagar	333966
15	9	6	178	145	33	994	357	637	Purushottampur	333967
-	-	-	-	-	-	597	206	391	Paschim Mallikpur	333968
4	3	1	23	22	1	1,129	394	735	Serapur	333969
-	-	-	-	-	-	1,026	414	612	Alipur	333970
17	7	10	189	85	104	2,006	680	1,326	Surjapur	333971
40	-	40	155	124	31	3,015	1,152	1,863	Chandkhali	333972
13	3	10	21	10	11	3,015	1,152	1,863	Padmajala	333973
10	-	10	141	67	74	1,576	575	1,001	Rana	333974
72	16	56	410	264	146	2,226	719	1,507	Sankharipur	333975
2	-	2	29	9	20	1,404	476	928	Dudhnai	333976
1	-	1	8	4	4	7,064	2,376	4,688	Sitakundu	333977
35	7	28	12	5	7	587	202	385	Bejeorancha	333978
1	1	-	97	20	77	492	183	309	Madhabpur	333979
1	1	-	97	20	77	444	157	287	Phuldubi	333980
23	7	16	214	96	118	1,163	420	743	Chitrasali	333981
24	14	10	21	19	2	4,282	1,402	2,880	Uttar Bhag	333982
9	3	6	74	44	30	2,612	900	1,712	Kalabaru	333983
-	-	-	15	5	10	2,038	749	1,289	Chhani	333984
1	1	-	50	34	16	889	289	600	Tengar Baria	333985
14	5	9	70	40	30	2,080	724	1,356	Joykrishna Nagar	333986
						4,211	1,583	2,628	Kuruli	333987

**VILLAGE PRIMARY
C D Block -**

Location code number	Name of Village	Area of Village in hectares	Number of households	Total population (including institutional and houseless population)			Population in the age-group 0-6		
				Persons	Males	Females	Persons	Males	Females
1	2	3	4	5	6	7	8	9	10
333988	Ramdhari	213.27	724	3,069	1,583	1,486	393	187	206
333989	Ghola	60.69	474	2,208	1,111	1,097	313	157	156
333990	Dakshin Ghola	156.61	519	2,838	1,434	1,404	384	199	185
333991	Harimul	66.47	586	2,999	1,535	1,464	504	257	247
333992	Jelerhat	79.74	502	2,435	1,227	1,208	321	154	167
333993	Purba Mallikpur	76.74	343	1,752	886	866	282	144	138
333994	Bolbamni	77.13	168	709	368	341	92	47	45
333995	Brinda Khali	760.81	2,217	10,762	5,514	5,248	1,646	831	815
333996	Paruldaha	482.79	589	2,544	1,316	1,228	408	213	195
333997	Joyatala	127.48	345	1,857	944	913	286	143	143
333998	Dandapur	108.46	94	497	258	239	73	34	39
333999	Gordaha	71.76	213	1,166	595	571	223	97	126
334000	Mautala	163.09	248	1,277	658	619	162	77	85
334001	Nabagram	806.50	1,694	8,452	4,308	4,144	1,316	687	629
334002	Kharam Para	109.67	109	513	282	231	66	41	25
334003	Dhankhola	63.39	38	206	105	101	41	17	24
334004	Hardaha	96.66	658	3,039	1,525	1,514	481	239	242
334005	Betberia	116.95	1,150	5,125	2,573	2,552	630	306	324
334006	Belgachhi	508.69	1,779	8,710	4,380	4,330	1,248	651	597
334007	Atniramish	95.91	762	3,453	1,766	1,687	346	171	175
URBAN									
334008	Petua (CT)	126.17	2,206	9,596	4,896	4,700	936	478	458
334009	Garia (CT)	195.04	1,226	4,805	2,410	2,395	357	175	182
334010	Panchghara (CT)	133.36	1,411	6,340	3,230	3,110	852	456	396
334011	Mallikpur (CT)	143.55	4,229	19,120	9,754	9,366	2,849	1,468	1,381
334012	Hariharpur (CT)	174.76	2,838	12,027	6,038	5,989	1,346	664	682
334013	Champahati (CT)	217.71	2,976	12,111	6,052	6,059	1,068	516	552
334014	Solgohalia (CT)	269.52	2,224	9,373	4,724	4,649	1,051	558	493
334015	Naridana (CT)	175.06	1,064	4,277	2,151	2,126	322	156	166
334016	Baruipur (P) (CT)	1,000.48	5,455	22,430	11,396	11,034	1,943	990	953
334017	Salipur (P) (CT)	83.31	1,267	5,091	2,594	2,497	409	220	189
334018	Khodar Bazar (CT)	87.97	1,379	6,360	3,325	3,035	657	361	296
334019	Komarhat (CT)	187.52	1,333	5,782	2,987	2,795	661	337	324

PRIMARY CENSUS ABSTRACT

CENSUS ABSTRACT

Baruipur

Scheduled Castes population			Scheduled Tribes population			Literates			Name of Village
Persons	Males	Females	Persons	Males	Females	Persons	Males	Females	
11	12	13	14	15	16	17	18	19	2
2,109	1,102	1,007	-	-	-	1,890	1,109	781	Ramdhari
770	403	367	-	-	-	1,208	677	531	Ghola
1,356	710	646	-	-	-	1,468	839	629	Dakshin Ghola
656	346	310	-	-	-	1,671	947	724	Harimul
1,544	790	754	-	-	-	1,706	962	744	Jelerhat
584	312	272	-	-	-	1,070	650	420	Purba Mallikpur
449	240	209	-	-	-	336	199	137	Bolbamni
5,356	2,729	2,627	-	-	-	6,229	3,619	2,610	Brinda Khali
1,639	849	790	-	-	-	1,417	834	583	Paruldaha
1,767	902	865	2	1	1	1,119	687	432	Joyatala
195	104	91	81	46	35	332	197	135	Dandapur
65	35	30	-	-	-	399	216	183	Gordaha
943	488	455	238	125	113	783	467	316	Mautala
1,744	892	852	271	145	126	4,520	2,530	1,990	Nabagram
433	241	192	1	1	-	262	172	90	Kharam Para
-	-	-	-	-	-	74	42	32	Dhankhola
92	44	48	-	-	-	1,944	1,023	921	Hardaha
3,350	1,695	1,655	8	1	7	3,562	1,909	1,653	Betberia
1,970	1,026	944	92	49	43	5,036	2,775	2,261	Belgachhi
3,110	1,583	1,527	-	-	-	2,614	1,427	1,187	Atniramish
URBAN									
4,366	2,230	2,136	20	10	10	6,785	3,731	3,054	Petua (CT)
1,660	838	822	21	7	14	4,035	2,130	1,905	Garia (CT)
893	435	458	-	-	-	3,964	2,126	1,838	Panchghara (CT)
789	407	382	2	1	1	10,698	5,627	5,071	Mallikpur (CT)
1,075	552	523	8	5	3	8,333	4,399	3,934	Hariharpur (CT)
5,511	2,802	2,709	29	15	14	9,211	4,978	4,233	Champahati (CT)
4,605	2,313	2,292	8	5	3	6,414	3,497	2,917	Solgohalia (CT)
3,030	1,529	1,501	16	8	8	3,228	1,754	1,474	Naridana (CT)
3,763	1,970	1,793	7	6	1	17,251	9,215	8,036	Baruipur (P) (CT)
1,559	778	781	40	21	19	4,119	2,192	1,927	Salipur (P) (CT)
-	-	-	-	-	-	5,078	2,732	2,346	Khodar Bazar (CT)
289	142	147	-	-	-	4,029	2,216	1,813	Komarhat (CT)

**VILLAGE PRIMARY
C D Block -**

Location code number	Name of Village	Illiterates			Total workers			Main workers		
		Persons	Males	Females	Persons	Males	Females	Persons	Males	Females
1	2	20	21	22	23	24	25	26	27	28
333988	Ramdhari	1,179	474	705	1,193	933	260	867	693	174
333989	Ghola	1,000	434	566	690	573	117	604	535	69
333990	Dakshin Ghola	1,370	595	775	837	672	165	681	565	116
333991	Harimul	1,328	588	740	926	761	165	525	481	44
333992	Jelerhat	729	265	464	767	672	95	636	590	46
333993	Purba Mallikpur	682	236	446	662	481	181	171	62	109
333994	Bolbamni	373	169	204	272	225	47	193	171	22
333995	Brinda Khali	4,533	1,895	2,638	3,319	2,910	409	2,108	1,969	139
333996	Paruldaha	1,127	482	645	736	661	75	281	270	11
333997	Joyatala	738	257	481	829	537	292	167	151	16
333998	Dandapur	165	61	104	193	148	45	115	104	11
333999	Gordaha	767	379	388	452	300	152	234	199	35
334000	Mautala	494	191	303	438	378	60	291	270	21
334001	Nabagram	3,932	1,778	2,154	3,165	2,329	836	2,148	1,894	254
334002	Kharam Para	251	110	141	313	177	136	40	30	10
334003	Dhankhola	132	63	69	84	61	23	39	36	3
334004	Hardaha	1,095	502	593	905	737	168	773	662	111
334005	Betberia	1,563	664	899	1,969	1,382	587	1,414	1,199	215
334006	Belgachhi	3,674	1,605	2,069	2,880	2,232	648	1,314	1,210	104
334007	Atniramish	839	339	500	1,372	981	391	865	673	192
URBAN										
334008	Petua (CT)	2,811	1,165	1,646	3,621	2,953	668	2,992	2,543	449
334009	Garia (CT)	770	280	490	1,799	1,457	342	1,604	1,373	231
334010	Panchghara (CT)	2,376	1,104	1,272	2,072	1,548	524	1,496	1,179	317
334011	Mallikpur (CT)	8,422	4,127	4,295	6,344	5,310	1,034	5,397	4,690	707
334012	Hariharpur (CT)	3,694	1,639	2,055	4,176	3,482	694	3,600	3,185	415
334013	Champahati (CT)	2,900	1,074	1,826	4,601	3,522	1,079	3,224	2,682	542
334014	Solgohalia (CT)	2,959	1,227	1,732	3,675	2,771	904	2,632	2,076	556
334015	Naridana (CT)	1,049	397	652	1,591	1,270	321	1,350	1,203	147
334016	Baruipur (P) (CT)	5,179	2,181	2,998	8,171	6,596	1,575	6,332	5,458	874
334017	Salipur (P) (CT)	972	402	570	1,698	1,455	243	1,503	1,347	156
334018	Khodar Bazar (CT)	1,282	593	689	2,089	1,720	369	1,981	1,637	344
334019	Komarhat (CT)	1,753	771	982	2,207	1,726	481	1,540	1,349	191

PRIMARY CENSUS ABSTRACT

CENSUS ABSTRACT

Baruipur

Industrial category of main workers

Household industry													Name of Village
Cultivators			Agricultural labourers			workers			Other workers				
Persons	Males	Females	Persons	Males	Females	Persons	Males	Females	Persons	Males	Females		
29	30	31	32	33	34	35	36	37	38	39	40	2	
177	98	79	61	55	6	89	69	20	540	471	69	Ramdhari	
42	37	5	105	100	5	58	43	15	399	355	44	Ghola	
186	160	26	217	203	14	60	29	31	218	173	45	Dakshin Ghola	
58	53	5	239	238	1	22	11	11	206	179	27	Harimul	
41	37	4	254	245	9	13	8	5	328	300	28	Jelerhat	
30	6	24	35	9	26	15	8	7	91	39	52	Purba Mallikpur	
22	14	8	118	112	6	24	20	4	29	25	4	Bolbamni	
679	657	22	843	808	35	35	28	7	551	476	75	Brinda Khali	
1	-	1	243	240	3	2	1	1	35	29	6	Paruldaha	
37	34	3	110	108	2	7	4	3	13	5	8	Joyatala	
42	41	1	27	26	1	9	6	3	37	31	6	Dandapur	
75	71	4	53	52	1	63	48	15	43	28	15	Gordaha	
29	27	2	237	222	15	4	3	1	21	18	3	Mautala	
722	656	66	874	816	58	41	21	20	511	401	110	Nabagram	
18	11	7	10	8	2	-	-	-	12	11	1	Kharam Para	
11	11	-	3	3	-	20	17	3	5	5	-	Dhankhola	
63	27	36	138	127	11	66	50	16	506	458	48	Hardaha	
16	11	5	16	12	4	14	10	4	1,368	1,166	202	Betberia	
209	187	22	631	577	54	16	14	2	458	432	26	Belgachhi	
21	12	9	3	2	1	20	5	15	821	654	167	Atniramish	
URBAN													
64	49	15	135	124	11	61	51	10	2,732	2,319	413	Petua (CT)	
26	20	6	23	20	3	15	12	3	1,540	1,321	219	Garia (CT)	
35	21	14	104	95	9	104	54	50	1,253	1,009	244	Panchghara (CT)	
54	39	15	30	25	5	154	121	33	5,159	4,505	654	Mallikpur (CT)	
26	26	-	96	89	7	179	143	36	3,299	2,927	372	Hariharpur (CT)	
30	24	6	34	25	9	129	77	52	3,031	2,556	475	Champahati (CT)	
29	22	7	365	330	35	121	77	44	2,117	1,647	470	Solgohalia (CT)	
54	52	2	224	212	12	72	63	9	1,000	876	124	Naridana (CT)	
304	289	15	533	487	46	239	186	53	5,256	4,496	760	Baruipur (P) (CT)	
3	2	1	18	17	1	7	6	1	1,475	1,322	153	Salipur (P) (CT)	
35	34	1	114	109	5	23	15	8	1,809	1,479	330	Khodar Bazar (CT)	
106	99	7	464	422	42	36	29	7	934	799	135	Komarhat (CT)	

VILLAGE PRIMARY
C D Block -

Location code number	Name of Village	Industrial category									
		Marginal workers			Cultivators			Agricultural labourers			
		Persons	Males	Females	Persons	Males	Females	Persons	Males	Females	
1	2	41	42	43	44	45	46	47	48	49	
333988	Ramdhari	326	240	86	28	11	17	40	35	5	
333989	Ghola	86	38	48	13	4	9	21	19	2	
333990	Dakshin Ghola	156	107	49	23	7	16	89	80	9	
333991	Harimul	401	280	121	18	9	9	161	151	10	
333992	Jelerhat	131	82	49	16	5	11	61	51	10	
333993	Purba Mallikpur	491	419	72	17	4	13	435	403	32	
333994	Bolbamni	79	54	25	4	3	1	27	22	5	
333995	Brinda Khali	1,211	941	270	158	136	22	733	681	52	
333996	Paruldaha	455	391	64	11	3	8	396	376	20	
333997	Joyatala	662	386	276	14	11	3	256	249	7	
333998	Dandapur	78	44	34	7	4	3	34	28	6	
333999	Gordaha	218	101	117	9	8	1	7	7	-	
334000	Mautala	147	108	39	2	1	1	59	54	5	
334001	Nabagram	1,017	435	582	212	34	178	416	263	153	
334002	Kharam Para	273	147	126	15	9	6	241	127	114	
334003	Dhankhola	45	25	20	3	3	-	1	1	-	
334004	Hardaha	132	75	57	26	9	17	11	7	4	
334005	Betberia	555	183	372	17	7	10	4	4	-	
334006	Belgachhi	1,566	1,022	544	181	35	146	705	577	128	
334007	Atniramish	507	308	199	17	4	13	2	2	-	
URBAN											
334008	Petua (CT)	629	410	219	33	13	20	107	95	12	
334009	Garia (CT)	195	84	111	5	1	4	9	6	3	
334010	Panchghara (CT)	576	369	207	24	7	17	29	27	2	
334011	Mallikpur (CT)	947	620	327	38	15	23	25	17	8	
334012	Hariharpur (CT)	576	297	279	27	5	22	35	32	3	
334013	Champahati (CT)	1,377	840	537	47	30	17	134	101	33	
334014	Solgohalia (CT)	1,043	695	348	61	54	7	239	210	29	
334015	Naridana (CT)	241	67	174	12	6	6	6	4	2	
334016	Baruipur (P) (CT)	1,839	1,138	701	62	39	23	265	241	24	
334017	Salipur (P) (CT)	195	108	87	15	5	10	12	7	5	
334018	Khodar Bazar (CT)	108	83	25	7	4	3	3	3	-	
334019	Komarhat (CT)	667	377	290	32	15	17	158	111	47	

PRIMARY CENSUS ABSTRACT

CENSUS ABSTRACT

Baruipur

of marginal workers

Household industry workers			Other workers			Non-workers			Name of Village	Location code number
Persons	Males	Females	Persons	Males	Females	Persons	Males	Females		
50	51	52	53	54	55	56	57	58	2	1
36	5	31	222	189	33	1,876	650	1,226	Ramdhari	333988
10	2	8	42	13	29	1,518	538	980	Ghola	333989
4	3	1	40	17	23	2,001	762	1,239	Dakshin Ghola	333990
87	36	51	135	84	51	2,073	774	1,299	Harimul	333991
2	1	1	52	25	27	1,668	555	1,113	Jelerhat	333992
-	-	-	39	12	27	1,090	405	685	Purba Mallikpur	333993
26	15	11	22	14	8	437	143	294	Bolbamni	333994
35	8	27	285	116	169	7,443	2,604	4,839	Brinda Khali	333995
2	2	-	46	10	36	1,808	655	1,153	Paruldaha	333996
351	92	259	41	34	7	1,028	407	621	Joyatala	333997
30	8	22	7	4	3	304	110	194	Dandapur	333998
145	63	82	57	23	34	714	295	419	Gordaha	333999
-	-	-	86	53	33	839	280	559	Mautala	334000
48	10	38	341	128	213	5,287	1,979	3,308	Nabagram	334001
5	3	2	12	8	4	200	105	95	Kharam Para	334002
35	18	17	6	3	3	122	44	78	Dhankhola	334003
16	8	8	79	51	28	2,134	788	1,346	Hardaha	334004
194	1	193	340	171	169	3,156	1,191	1,965	Betberia	334005
63	54	9	617	356	261	5,830	2,148	3,682	Belgachhi	334006
39	26	13	449	276	173	2,081	785	1,296	Atniramish	334007
URBAN										
84	64	20	405	238	167	5,975	1,943	4,032	Petua (CT)	334008
2	1	1	179	76	103	3,006	953	2,053	Garia (CT)	334009
37	22	15	486	313	173	4,268	1,682	2,586	Panchghara (CT)	334010
60	28	32	824	560	264	12,776	4,444	8,332	Mallikpur (CT)	334011
99	66	33	415	194	221	7,851	2,556	5,295	Hariharpur (CT)	334012
156	68	88	1,040	641	399	7,510	2,530	4,980	Champahati (CT)	334013
91	34	57	652	397	255	5,698	1,953	3,745	Solgohalia (CT)	334014
43	5	38	180	52	128	2,686	881	1,805	Naridana (CT)	334015
135	45	90	1,377	813	564	14,259	4,800	9,459	Baruipur (P) (CT)	334016
50	8	42	118	88	30	3,393	1,139	2,254	Salipur (P) (CT)	334017
3	1	2	95	75	20	4,271	1,605	2,666	Khodar Bazar (CT)	334018
29	17	12	448	234	214	3,575	1,261	2,314	Komarhat (CT)	334019

DISTRICT CENSUS HANDBOOK : SOUTH TWENTY FOUR PARGANAS

VILLAGE PRIMARY
C D Block -

Location code number	Name of Village	Area of Village in hectares	Number of households	Total population (including institutional and houseless population)			Population in the age-group 0-6		
				Persons	Males	Females	Persons	Males	Females
1	2	3	4	5	6	7	8	9	10
0270	Magrahat - II (Total)	13,693.01	63,847	3,04,744	1,56,568	1,48,176	40,189	20,543	19,646
0270	Magrahat - II (Rural)	11,459.33	46,367	2,18,504	1,12,441	1,06,063	28,252	14,447	13,805
0270	Magrahat - II (Urban)	2,233.68	17,480	86,240	44,127	42,113	11,937	6,096	5,841
RURAL									
334020	Sitarampur	107.34	483	2,089	1,060	1,029	207	111	96
334021	Chak Parankanta Khali	324.36	1,668	7,864	4,035	3,829	1,068	549	519
334022	Uttar Amratala	170.37	911	4,483	2,267	2,216	643	329	314
334023	Chak Haranandapur	73.00	290	1,177	615	562	119	63	56
334024	Beramara	94.54	759	3,896	2,012	1,884	663	352	311
334025	Rajpur	184.44	355	1,721	895	826	212	97	115
334026	Dih Narayani	371.26	670	3,290	1,636	1,654	504	259	245
334027	Karimabad	66.55	423	1,968	1,028	940	247	139	108
334028	Uttar Mohanpur	118.75	755	3,744	1,922	1,822	501	254	247
334029	Jayenkhan	58.81	128	568	291	277	44	24	20
334030	Chak Kamal Halder	39.32	147	685	353	332	101	50	51
334031	Chakiswari	43.62	313	1,409	713	696	200	111	89
334032	Madhabpur	124.64	678	3,307	1,747	1,560	563	288	275
334033	Uttar Gopinathpur	62.72	486	2,172	1,129	1,043	255	130	125
334034	Panchpara	94.13	338	1,470	732	738	150	68	82
334035	Heria	98.23	587	2,698	1,338	1,360	324	175	149
334036	Moukhali	84.23	380	1,659	872	787	191	99	92
334037	Manirampur	68.56	216	896	453	443	92	39	53
334038	Ratna	144.72	409	1,793	960	833	158	86	72
334039	Hotar	229.34	947	4,155	2,085	2,070	382	193	189
334040	Tapukur	76.80	295	1,248	627	621	114	58	56
334041	Makaltala	47.21	359	1,505	774	731	145	63	82
334042	Uttar Mukundapur	112.38	332	1,633	839	794	233	120	113
334043	Marjyada	169.64	907	4,021	2,096	1,925	435	212	223
334044	Baniber	95.89	333	1,517	801	716	158	82	76
334045	Purbba Ramanathpur	135.00	301	1,296	639	657	171	77	94
334046	Chak Jalasi	89.00	106	455	231	224	47	21	26
334047	Paschim Kamar Pukuria	93.40	292	1,310	672	638	141	63	78
334048	Byaspur	72.74	571	2,947	1,512	1,435	529	276	253
334049	Kuldia	307.02	910	4,653	2,410	2,243	672	349	323
334050	Mirzapur	131.53	751	4,049	2,064	1,985	599	297	302
334051	Balbalia	39.41	89	430	225	205	69	37	32
334052	Dodalia	101.46	380	1,805	930	875	232	115	117
334053	Uttar Krishnapur	104.00	258	1,148	607	541	118	70	48
334054	Parui	149.53	496	2,389	1,167	1,222	376	173	203
334055	Atparui	41.52	197	1,058	543	515	222	110	112
334056	Jaypur	145.35	563	2,565	1,361	1,204	330	187	143
334057	Enayetpur	66.70	198	879	457	422	117	56	61
334058	Hansuri	145.51	725	3,343	1,691	1,652	378	180	198
334059	Dakshin Mohanpur	62.01	433	2,235	1,157	1,078	350	185	165
334060	Belgachhia	42.56	258	1,396	731	665	245	123	122
334061	Azam Khali	107.39	256	1,178	601	577	121	60	61
334062	Belaria	68.75	14	85	42	43	23	11	12
334063	Uttar Radhanagar	282.01	1,210	6,070	3,192	2,878	843	458	385
334064	Shyamnagar	77.08	306	1,714	876	838	275	129	146
334065	Gotbaria	56.46	128	570	294	276	82	44	38
334066	Harisankarpur	661.60	2,550	11,887	6,151	5,736	1,421	733	688
334067	Maitala	72.00	400	2,179	1,104	1,075	301	159	142
334068	Mamudpur	45.92	900	4,367	2,242	2,125	613	324	289
334069	Mallarchak Ishwaripur	68.23	548	2,481	1,296	1,185	351	189	162
334070	Dakshin Kashi	115.37	862	4,490	2,295	2,195	662	328	334

PRIMARY CENSUS ABSTRACT

CENSUS ABSTRACT

Magrahat - II

Scheduled Castes population			Scheduled Tribes population			Literates			Name of Village
Persons	Males	Females	Persons	Males	Females	Persons	Males	Females	
11	12	13	14	15	16	17	18	19	2
1,05,460	54,472	50,988	159	83	76	2,04,789	1,13,744	91,045	Magrahat - II (Total)
89,530	46,219	43,311	52	26	26	1,48,335	82,754	65,581	Magrahat - II (Rural)
15,930	8,253	7,677	107	57	50	56,454	30,990	25,464	Magrahat - II (Urban)
RURAL									
166	78	88	10	6	4	1,448	771	677	Sitarampur
3,061	1,580	1,481	-	-	-	5,318	3,007	2,311	Chak Parankanta Khali
280	149	131	7	3	4	3,189	1,721	1,468	Uttar Amratala
190	103	87	-	-	-	1,000	545	455	Chak Haranandapur
17	9	8	-	-	-	2,788	1,523	1,265	Beramara
785	414	371	1	-	1	1,193	680	513	Rajpur
1,191	611	580	2	2	-	1,911	1,057	854	Dihi Narayani
983	512	471	-	-	-	1,428	796	632	Karimabad
707	357	350	-	-	-	2,592	1,419	1,173	Uttar Mohanpur
182	95	87	-	-	-	408	229	179	Jayenkhan
469	246	223	-	-	-	511	290	221	Chak Kamal Halder
1,404	711	693	-	-	-	890	491	399	Chakiswari
847	426	421	-	-	-	1,992	1,156	836	Madhabpur
616	311	305	-	-	-	1,560	878	682	Uttar Gopinathpur
895	456	439	1	1	-	1,155	629	526	Panchpara
625	291	334	-	-	-	1,953	1,028	925	Heria
323	160	163	-	-	-	1,316	726	590	Moukhali
814	416	398	-	-	-	639	368	271	Manirampur
787	423	364	-	-	-	1,311	774	537	Ratna
2,738	1,373	1,365	-	-	-	3,262	1,726	1,536	Hotar
1,073	543	530	-	-	-	986	529	457	Tapukur
1,188	609	579	-	-	-	1,084	626	458	Makaltala
76	38	38	-	-	-	1,129	627	502	Uttar Mukundapur
1,697	892	805	-	-	-	2,917	1,660	1,257	Mariyada
916	499	417	-	-	-	1,061	613	448	Baniber
834	413	421	-	-	-	988	534	454	Purbba Ramanathpur
216	107	109	-	-	-	344	187	157	Chak Jalasi
1,268	653	615	1	1	-	889	549	340	Paschim Kamar Pukuria
-	-	-	-	-	-	1,809	994	815	Byaspur
2,396	1,250	1,146	-	-	-	3,062	1,721	1,341	Kuldia
379	194	185	-	-	-	2,803	1,510	1,293	Mirzapur
214	108	106	-	-	-	234	126	108	Balbalia
1,383	716	667	1	1	-	1,262	734	528	Dodalia
670	364	306	-	-	-	777	444	333	Uttar Krishnapur
643	325	318	10	4	6	1,508	836	672	Parui
259	135	124	-	-	-	449	235	214	Atparui
737	390	347	2	2	-	1,590	891	699	Jaypur
607	323	284	-	-	-	585	335	250	Enayetpur
1,009	509	500	1	-	1	2,126	1,170	956	Hansuri
523	270	253	-	-	-	1,452	805	647	Dakshin Mohanpur
128	65	63	-	-	-	901	532	369	Belgachhia
992	505	487	-	-	-	702	406	296	Azam Khali
-	-	-	-	-	-	27	11	16	Belaria
2,295	1,239	1,056	-	-	-	3,858	2,191	1,667	Uttar Radhanagar
-	-	-	-	-	-	1,054	594	460	Shyamnagar
561	289	272	-	-	-	346	201	145	Gotbaria
7,977	4,133	3,844	3	2	1	8,016	4,563	3,453	Harisankarpur
-	-	-	-	-	-	1,272	671	601	Maitala
370	190	180	-	-	-	2,976	1,596	1,380	Mamudpur
581	296	285	4	1	3	1,608	895	713	Mallarchak Ishwaripur
-	-	-	-	-	-	2,950	1,639	1,311	Dakshin Kashi

VILLAGE PRIMARY
C D Block -

Location code number	Name of Village	Illiterates			Total workers			Main workers		
		Persons	Males	Females	Persons	Males	Females	Persons	Males	Females
1	2	20	21	22	23	24	25	26	27	28
0270	Magrahat - II (Total)	99,955	42,824	57,131	1,01,966	85,891	16,075	74,759	67,427	7,332
0270	Magrahat - II (Rural)	70,169	29,687	40,482	73,509	62,407	11,102	53,186	48,228	4,958
0270	Magrahat - II (Urban)	29,786	13,137	16,649	28,457	23,484	4,973	21,573	19,199	2,374
RURAL										
334020	Sitarampur	641	289	352	831	664	167	681	584	97
334021	Chak Parankanta Khali	2,546	1,028	1,518	2,753	2,227	526	2,011	1,828	183
334022	Uttar Amratala	1,294	546	748	1,437	1,228	209	778	713	65
334023	Chak Haranandapur	177	70	107	531	364	167	522	359	163
334024	Beramara	1,108	489	619	1,094	1,000	94	239	230	9
334025	Rajpur	528	215	313	600	517	83	427	410	17
334026	Dihi Narayani	1,379	579	800	1,350	917	433	482	447	35
334027	Karimabad	540	232	308	771	525	246	638	497	141
334028	Uttar Mohanpur	1,152	503	649	1,283	998	285	805	719	86
334029	Jayenkhan	160	62	98	195	180	15	157	151	6
334030	Chak Kamal Halder	174	63	111	252	204	48	79	75	4
334031	Chakiswari	519	222	297	532	418	114	134	120	14
334032	Madhabpur	1,315	591	724	1,073	848	225	684	571	113
334033	Uttar Gopinathpur	612	251	361	958	694	264	605	565	40
334034	Panchpara	315	103	212	484	399	85	323	294	29
334035	Heria	745	310	435	787	713	74	720	671	49
334036	Moukhali	343	146	197	562	481	81	391	361	30
334037	Manirampur	257	85	172	292	264	28	254	235	19
334038	Ratna	482	186	296	625	553	72	544	498	46
334039	Hotar	893	359	534	1,389	1,208	181	1,132	997	135
334040	Tapukur	262	98	164	434	362	72	396	332	64
334041	Makaltala	421	148	273	529	475	54	437	397	40
334042	Uttar Mukundapur	504	212	292	514	458	56	434	399	35
334043	Marjyada	1,104	436	668	1,319	1,150	169	833	754	79
334044	Baniber	456	188	268	500	447	53	359	333	26
334045	Purbba Ramanathpur	308	105	203	389	354	35	304	281	23
334046	Chak Jalasi	111	44	67	263	163	100	142	111	31
334047	Paschim Kamar Pukuria	421	123	298	419	359	60	337	315	22
334048	Byaspur	1,138	518	620	841	754	87	584	552	32
334049	Kuldia	1,591	689	902	1,551	1,242	309	1,000	924	76
334050	Mirzapur	1,246	554	692	1,086	1,012	74	883	850	33
334051	Balbalia	196	99	97	125	113	12	15	14	1
334052	Dodalia	543	196	347	561	494	67	468	433	35
334053	Uttar Krishnapur	371	163	208	400	346	54	238	220	18
334054	Parui	881	331	550	786	667	119	583	532	51
334055	Atparui	609	308	301	432	291	141	186	174	12
334056	Jaypur	975	470	505	842	744	98	778	710	68
334057	Enayetpur	294	122	172	300	270	30	279	254	25
334058	Hansuri	1,217	521	696	1,250	1,018	232	952	819	133
334059	Dakshin Mohanpur	783	352	431	683	637	46	565	535	30
334060	Belgachhia	495	199	296	372	337	35	356	330	26
334061	Azam Khali	476	195	281	366	333	33	342	329	13
334062	Belaria	58	31	27	21	21	-	21	21	-
334063	Uttar Radhanagar	2,212	1,001	1,211	1,977	1,725	252	1,500	1,371	129
334064	Shyamnagar	660	282	378	462	439	23	348	333	15
334065	Gotbaria	224	93	131	170	158	12	149	142	7
334066	Harisankarpur	3,871	1,588	2,283	3,934	3,425	509	3,324	2,932	392
334067	Maitala	907	433	474	641	576	65	598	549	49
334068	Mamudpur	1,391	646	745	1,299	1,140	159	1,057	969	88
334069	Mallarchak Ishwaripur	873	401	472	1,069	786	283	576	540	36
334070	Dakshin Kashi	1,540	656	884	1,358	1,203	155	1,102	1,035	67

PRIMARY CENSUS ABSTRACT

CENSUS ABSTRACT

Magrahat - II

Industrial category of main workers													Name of Village 2
Household industry									Other workers				
Cultivators			Agricultural labourers			workers							
Persons	Males	Females	Persons	Males	Females	Persons	Males	Females	Persons	Males	Females		
29	30	31	32	33	34	35	36	37	38	39	40		
8,146	7,744	402	12,140	11,268	872	7,999	6,474	1,525	46,474	41,941	4,533	Magrahat - II (Total)	
7,123	6,769	354	10,390	9,690	700	5,717	4,707	1,010	29,956	27,062	2,894	Magrahat - II (Rural)	
1,023	975	48	1,750	1,578	172	2,282	1,767	515	16,518	14,879	1,639	Magrahat - II (Urban)	
RURAL													
62	62	-	64	61	3	368	288	80	187	173	14	Sitarampur	
232	223	9	288	265	23	989	880	109	502	460	42	Chak Parankanta Khali	
118	115	3	150	146	4	280	236	44	230	216	14	Uttar Amratala	
101	73	28	118	66	52	113	50	63	190	170	20	Chak Haranandapur	
29	29	-	30	30	-	10	7	3	170	164	6	Beramara	
219	217	2	53	49	4	88	82	6	67	62	5	Rajpur	
242	235	7	100	94	6	67	58	9	73	60	13	Dihari Narayani	
97	91	6	110	102	8	307	194	113	124	110	14	Karimabad	
36	33	3	118	107	11	415	362	53	236	217	19	Uttar Mohanpur	
9	8	1	14	14	-	5	5	-	129	124	5	Jayekhan	
8	8	-	1	1	-	20	17	3	50	49	1	Chak Kamal Halder	
8	8	-	2	2	-	20	18	2	104	92	12	Chakiswari	
33	33	-	99	95	4	355	264	91	197	179	18	Madhabpur	
33	32	1	263	252	11	134	119	15	175	162	13	Uttar Gopinathpur	
15	13	2	9	8	1	15	15	-	284	258	26	Panchpara	
24	22	2	430	410	20	87	78	9	179	161	18	Heria	
51	49	2	113	110	3	108	99	9	119	103	16	Moukhali	
54	52	2	33	32	1	23	22	1	144	129	15	Manirampur	
31	29	2	80	79	1	148	130	18	285	260	25	Ratna	
146	139	7	56	52	4	21	18	3	909	788	121	Hotar	
90	86	4	15	15	-	6	3	3	285	228	57	Tapukur	
11	11	-	87	86	1	18	11	7	321	289	32	Makaltala	
92	90	2	96	89	7	14	10	4	232	210	22	Uttar Mukundapur	
127	117	10	120	117	3	43	40	3	543	480	63	Marjyada	
47	47	-	37	37	-	16	12	4	259	237	22	Baniber	
74	73	1	32	28	4	7	7	-	191	173	18	Purbba Ramanathpur	
45	42	3	28	25	3	9	1	8	60	43	17	Chak Jalasi	
63	60	3	146	139	7	27	21	6	101	95	6	Paschim Kamar Pukuria	
22	16	6	53	47	6	45	38	7	464	451	13	Byaspur	
152	145	7	231	209	22	47	44	3	570	526	44	Kuldia	
118	117	1	101	94	7	248	240	8	416	399	17	Mirzapur	
-	-	-	1	-	1	9	9	-	5	5	-	Balbalia	
78	75	3	155	150	5	39	37	2	196	171	25	Dodalia	
63	60	3	25	22	3	31	25	6	119	113	6	Uttar Krishnapur	
107	100	7	123	117	6	31	27	4	322	288	34	Parui	
20	20	-	6	6	-	131	121	10	29	27	2	Atparui	
75	71	4	264	255	9	52	40	12	387	344	43	Jaypur	
16	16	-	89	80	9	26	24	2	148	134	14	Enayetpur	
79	71	8	82	75	7	107	80	27	684	593	91	Hansuri	
4	3	1	73	70	3	2	-	2	486	462	24	Dakshin Mohanpur	
10	10	-	18	14	4	53	50	3	275	256	19	Belgachhia	
9	8	1	161	161	-	5	5	-	167	155	12	Azam Khali	
-	-	-	1	1	-	-	-	-	20	20	-	Belaria	
134	128	6	213	207	6	37	28	9	1,116	1,008	108	Uttar Radhanagar	
1	1	-	76	72	4	9	7	2	262	253	9	Shyamnagar	
26	24	2	98	95	3	1	1	-	24	22	2	Gotbaria	
308	296	12	643	583	60	234	172	62	2,139	1,881	258	Harisankarpur	
36	33	3	19	19	-	8	3	5	535	494	41	Maitala	
24	22	2	106	96	10	10	9	1	917	842	75	Mamudpur	
19	14	5	20	20	-	7	4	3	530	502	28	Mallarchak Ishwaripur	
27	24	3	99	87	12	66	59	7	910	865	45	Dakshin Kashi	

VILLAGE PRIMARY
C D Block -

Location code		Industrial category									
		Marginal workers			Cultivators			Agricultural labourers			
number	Name of Village	Persons	Males	Females	Persons	Males	Females	Persons	Males	Females	
1	2	41	42	43	44	45	46	47	48	49	
0270	Magrahat - II (Total)	27,207	18,464	8,743	1,999	1,428	571	8,876	6,600	2,276	
0270	Magrahat - II (Rural)	20,323	14,179	6,144	1,702	1,245	457	7,529	5,656	1,873	
0270	Magrahat - II (Urban)	6,884	4,285	2,599	297	183	114	1,347	944	403	
RURAL											
334020	Sitarampur	150	80	70	15	11	4	48	48	-	
334021	Chak Parankanta Khali	742	399	343	30	20	10	135	106	29	
334022	Uttar Amratala	659	515	144	13	10	3	48	43	5	
334023	Chak Haranandapur	9	5	4	3	1	2	1	-	1	
334024	Beramara	855	770	85	84	79	5	299	266	33	
334025	Rajpur	173	107	66	19	12	7	16	11	5	
334026	Dihi Narayani	868	470	398	59	39	20	336	167	169	
334027	Karimabad	133	28	105	6	-	6	10	5	5	
334028	Uttar Mohanpur	478	279	199	18	10	8	92	85	7	
334029	Jayenkhan	38	29	9	-	-	-	12	7	5	
334030	Chak Kamal Halder	173	129	44	1	1	-	101	89	12	
334031	Chakiswari	398	298	100	22	19	3	106	89	17	
334032	Madhabpur	389	277	112	10	8	2	39	33	6	
334033	Uttar Gopinathpur	353	129	224	7	7	-	39	32	7	
334034	Panchpara	161	105	56	10	7	3	36	36	-	
334035	Heria	67	42	25	4	3	1	24	18	6	
334036	Moukhali	171	120	51	18	17	1	20	17	3	
334037	Manirampur	38	29	9	5	5	-	21	17	4	
334038	Ratna	81	55	26	4	4	-	25	22	3	
334039	Hotar	257	211	46	55	50	5	46	40	6	
334040	Tapukur	38	30	8	3	3	-	18	18	-	
334041	Makaltala	92	78	14	7	5	2	58	56	2	
334042	Uttar Mukundapur	80	59	21	5	4	1	33	26	7	
334043	Marjyada	486	396	90	60	50	10	141	123	18	
334044	Baniber	141	114	27	5	4	1	34	32	2	
334045	Purbba Ramanathpur	85	73	12	6	5	1	16	16	-	
334046	Chak Jalasi	121	52	69	5	4	1	3	2	1	
334047	Paschim Kamar Pukuria	82	44	38	14	4	10	52	37	15	
334048	Byaspur	257	202	55	3	2	1	38	19	19	
334049	Kuldia	551	318	233	26	21	5	283	108	175	
334050	Mirzapur	203	162	41	13	10	3	36	27	9	
334051	Balbalia	110	99	11	4	3	1	68	64	4	
334052	Dodalia	93	61	32	5	4	1	28	24	4	
334053	Uttar Krishnapur	162	126	36	5	3	2	87	84	3	
334054	Parui	203	135	68	5	5	-	22	21	1	
334055	Atparui	246	117	129	27	21	6	213	94	119	
334056	Jaypur	64	34	30	5	2	3	9	6	3	
334057	Enayetpur	21	16	5	2	-	2	3	3	-	
334058	Hansuri	298	199	99	23	13	10	81	66	15	
334059	Dakshin Mohanpur	118	102	16	4	3	1	61	55	6	
334060	Belgachhia	16	7	9	-	-	-	2	-	2	
334061	Azam Khali	24	4	20	1	1	-	2	2	-	
334062	Belaria	-	-	-	-	-	-	-	-	-	
334063	Uttar Radhanagar	477	354	123	94	82	12	103	72	31	
334064	Shyamnagar	114	106	8	12	12	-	76	68	8	
334065	Gotbaria	21	16	5	3	2	1	14	11	3	
334066	Harisankarpur	610	493	117	33	15	18	271	238	33	
334067	Maitala	43	27	16	3	2	1	2	1	1	
334068	Mamudpur	242	171	71	90	76	14	20	19	1	
334069	Mallarchak Ishwaripur	493	246	247	10	6	4	237	88	149	
334070	Dakshin Kashi	256	168	88	15	11	4	61	52	9	

PRIMARY CENSUS ABSTRACT

CENSUS ABSTRACT

Magrahat - II

of marginal workers										Location code number
Household industry workers			Other workers			Non-workers			Name of Village 2	
Persons	Males	Females	Persons	Males	Females	Persons	Males	Females		1
50	51	52	53	54	55	56	57	58		
6,645	3,408	3,237	9,687	7,028	2,659	2,02,778	70,677	1,32,101	Magrahat - II (Total)	0270
4,961	2,635	2,326	6,131	4,643	1,488	1,44,995	50,034	94,961	Magrahat - II (Rural)	0270
1,684	773	911	3,556	2,385	1,171	57,783	20,643	37,140	Magrahat - II (Urban)	0270
RURAL										
77	13	64	10	8	2	1,258	396	862	Sitarampur	334020
457	211	246	120	62	58	5,111	1,808	3,303	Chak Parankanta Khali	334021
460	348	112	138	114	24	3,046	1,039	2,007	Uttar Amratala	334022
1	1	-	4	3	1	646	251	395	Chak Haranandapur	334023
346	307	39	126	118	8	2,802	1,012	1,790	Beramara	334024
117	74	43	21	10	11	1,121	378	743	Rajpur	334025
451	247	204	22	17	5	1,940	719	1,221	Dihri Narayani	334026
103	15	88	14	8	6	1,197	503	694	Karimabad	334027
289	132	157	79	52	27	2,461	924	1,537	Uttar Mohanpur	334028
1	-	1	25	22	3	373	111	262	Jayenkhan	334029
62	32	30	9	7	2	433	149	284	Chak Kamal Halder	334030
149	80	69	121	110	11	877	295	582	Chakiswari	334031
227	135	92	113	101	12	2,234	899	1,335	Madhabpur	334032
231	48	183	76	42	34	1,214	435	779	Uttar Gopinathpur	334033
51	16	35	64	46	18	986	333	653	Panchpara	334034
1	1	-	38	20	18	1,911	625	1,286	Heria	334035
68	40	28	65	46	19	1,097	391	706	Moukhali	334036
7	3	4	5	4	1	604	189	415	Maniramapur	334037
9	5	4	43	24	19	1,168	407	761	Ratna	334038
7	2	5	149	119	30	2,766	877	1,889	Hotar	334039
4	1	3	13	8	5	814	265	549	Tapukur	334040
5	2	3	22	15	7	976	299	677	Makaltala	334041
1	-	1	41	29	12	1,119	381	738	Uttar Mukundapur	334042
81	66	15	204	157	47	2,702	946	1,756	Marjyada	334043
21	10	11	81	68	13	1,017	354	663	Baniber	334044
4	3	1	59	49	10	907	285	622	Purbba Ramanathpur	334045
68	22	46	45	24	21	192	68	124	Chak Jalasi	334046
13	2	11	3	1	2	891	313	578	Paschim Kamar Pukuria	334047
58	37	21	158	144	14	2,106	758	1,348	Byaspur	334048
86	77	9	156	112	44	3,102	1,168	1,934	Kuldia	334049
60	49	11	94	76	18	2,963	1,052	1,911	Mirzapur	334050
16	15	1	22	17	5	305	112	193	Balbalia	334051
22	17	5	38	16	22	1,244	436	808	Dodalia	334052
36	19	17	34	20	14	748	261	487	Uttar Krishnapur	334053
32	13	19	144	96	48	1,603	500	1,103	Parui	334054
4	-	4	2	2	-	626	252	374	Atparui	334055
31	12	19	19	14	5	1,723	617	1,106	Jaypur	334056
-	-	-	16	13	3	579	187	392	Enayetpur	334057
94	65	29	100	55	45	2,093	673	1,420	Hansuri	334058
2	2	-	51	42	9	1,552	520	1,032	Dakshin Mohanpur	334059
1	1	-	13	6	7	1,024	394	630	Belgachhia	334060
-	-	-	21	1	20	812	268	544	Azam Khali	334061
-	-	-	-	-	-	64	21	43	Belaria	334062
64	28	36	216	172	44	4,093	1,467	2,626	Uttar Radhanagar	334063
4	4	-	22	22	-	1,252	437	815	Shyamnagar	334064
3	2	1	1	1	-	400	136	264	Gotbaria	334065
33	21	12	273	219	54	7,953	2,726	5,227	Harisankarpur	334066
4	4	-	34	20	14	1,538	528	1,010	Maitala	334067
36	24	12	96	52	44	3,068	1,102	1,966	Mamudpur	334068
123	48	75	123	104	19	1,412	510	902	Mallarchak Ishwaripur	334069
59	25	34	121	80	41	3,132	1,092	2,040	Dakshin Kashi	334070

DISTRICT CENSUS HANDBOOK : SOUTH TWENTY FOUR PARGANAS

VILLAGE PRIMARY
C D Block -

Location code number	Name of Village	Area of Village in hectares	Number of households	Total population (including institutional and houseless population)			Population in the age-group 0-6		
				Persons	Males	Females	Persons	Males	Females
1	2	3	4	5	6	7	8	9	10
334071	Sarbanandapur	112.11	368	1,797	928	869	216	103	113
334072	Dhanpota	137.73	739	3,326	1,753	1,573	324	156	168
334073	Bankadwar	67.36	284	1,259	645	614	134	71	63
334074	Bishweshwarpur	198.23	945	4,443	2,284	2,159	672	355	317
334075	Paran Khali	94.68	139	634	335	299	79	41	38
334076	Dakshin Mukundapur	281.86	403	1,841	912	929	218	108	110
334077	Taldi	114.75	386	1,665	855	810	146	86	60
334078	Urel Chandpur	155.78	1,042	4,668	2,380	2,288	543	274	269
334079	Purba Kamarpukuria	254.24	823	3,754	1,947	1,807	410	222	188
334080	Maitir Hat	47.49	117	502	266	236	55	28	27
334081	Ghanashyampur	105.12	386	1,947	1,002	945	232	107	125
334082	Gokarni	481.93	1,551	8,022	4,094	3,928	1,202	608	594
334083	Barat Kamdebpur	313.81	1,732	8,660	4,427	4,233	1,159	595	564
334084	Multi	329.76	2,272	10,215	5,339	4,876	1,234	628	606
334085	Bansundaria	113.31	371	1,588	836	752	162	83	79
334086	Jaldhapa	128.10	330	1,527	793	734	179	87	92
334087	Tantihati	49.68	188	793	414	379	80	41	39
334088	Tasrala	104.40	375	1,550	799	751	153	87	66
334089	Ramchandranagar	492.82	2,464	10,881	5,611	5,270	1,340	668	672
334090	Jugdha	481.58	2,831	13,579	7,048	6,531	1,765	931	834
334091	Benipur	237.98	522	2,338	1,193	1,145	277	146	131
334092	Gobindapur	131.78	182	857	418	439	111	55	56
334093	Kanta Pukuria	61.06	157	697	345	352	77	34	43
334094	Abad Chandpur	101.39	83	351	179	172	30	12	18
334095	Ishwaripur	125.85	69	341	171	170	48	19	29
334096	Abad Ishwaripur	163.49	392	1,817	905	912	259	110	149
334097	Katkina Ishwaripur	230.64	345	1,505	792	713	150	87	63
URBAN									
334098	Dhamua (CT)	452.79	2,265	10,055	5,166	4,889	1,110	540	570
334099	Shyampur (CT)	745.13	4,863	22,024	11,415	10,609	2,850	1,417	1,433
334100	Nainan (CT)	184.91	1,245	6,772	3,533	3,239	1,040	537	503
334101	Uttar Kalas (CT)	90.00	1,222	6,474	3,382	3,092	1,086	583	503
334102	Dih Kalas (CT)	316.46	2,163	11,494	5,906	5,588	1,779	934	845
334103	Swangrampur (CT)	97.29	1,080	5,699	2,918	2,781	901	465	436
334104	Bilandapur (CT)	45.00	1,212	6,330	3,164	3,166	907	442	465
334105	Magrahat (CT)	302.10	3,430	17,392	8,643	8,749	2,264	1,178	1,086

PRIMARY CENSUS ABSTRACT

CENSUS ABSTRACT

Magrahat - II

Scheduled Castes population			Scheduled Tribes population			Literates			Name of Village
Persons	Males	Females	Persons	Males	Females	Persons	Males	Females	
11	12	13	14	15	16	17	18	19	2
986	511	475	-	-	-	1,180	656	524	Sarbanandapur
3,121	1,645	1,476	-	-	-	2,415	1,442	973	Dhanpota
1,251	640	611	-	-	-	795	486	309	Bankadwar
1,211	618	593	-	-	-	3,119	1,705	1,414	Bishweshwarpur
495	262	233	-	-	-	454	274	180	Paran Khali
1,795	889	906	-	-	-	1,115	612	503	Dakshin Mukundapur
717	363	354	-	-	-	1,321	741	580	Taldi
4,137	2,112	2,025	2	-	2	3,044	1,740	1,304	Urel Chandpur
2,891	1,484	1,407	-	-	-	2,771	1,569	1,202	Purba Kamarpukuria
500	266	234	-	-	-	368	213	155	Maitir Hat
564	301	263	-	-	-	1,301	739	562	Ghanashyampur
2,562	1,343	1,219	5	2	3	4,928	2,734	2,194	Gokarni
3,096	1,596	1,500	-	-	-	5,726	3,150	2,576	Barat Kamdebpur
2,299	1,193	1,106	-	-	-	7,283	4,034	3,249	Multi
1,414	745	669	-	-	-	1,033	601	432	Bansundaria
1,428	746	682	-	-	-	1,103	625	478	Jaldhapa
789	413	376	-	-	-	562	319	243	Tantihati
614	311	303	-	-	-	1,289	683	606	Tasrala
4,954	2,570	2,384	-	-	-	7,825	4,389	3,436	Ramchandranagar
3,295	1,706	1,589	-	-	-	8,828	4,823	4,005	Jugdia
464	243	221	-	-	-	1,526	826	700	Benipur
806	399	407	1	1	-	576	314	262	Gobindapur
548	280	268	-	-	-	523	288	235	Kanta Pukuria
351	179	172	-	-	-	252	153	99	Abad Chandpur
341	171	170	-	-	-	206	127	79	Ishwaripur
1,585	793	792	-	-	-	1,100	643	457	Abad Ishwaripur
1,244	664	580	1	-	1	1,063	629	434	Katkina Ishwaripur
URBAN									
5,154	2,664	2,490	1	1	-	6,988	3,914	3,074	Dhamua (CT)
5,682	2,995	2,687	104	54	50	15,230	8,670	6,560	Shyampur (CT)
67	29	38	-	-	-	4,382	2,425	1,957	Nainan (CT)
136	76	60	-	-	-	4,070	2,205	1,865	Uttar Kalas (CT)
990	492	498	-	-	-	7,131	3,851	3,280	Dihi Kalas (CT)
18	9	9	-	-	-	3,225	1,732	1,493	Swangrampur (CT)
41	19	22	-	-	-	4,173	2,257	1,916	Bilandapur (CT)
3,842	1,969	1,873	2	2	-	11,255	5,936	5,319	Magrahat (CT)

**VILLAGE PRIMARY
C D Block -**

Location code number	Name of Village	Illiterates			Total workers			Main workers		
		Persons	Males	Females	Persons	Males	Females	Persons	Males	Females
1	2	20	21	22	23	24	25	26	27	28
334071	Sarbanandapur	617	272	345	621	557	64	591	542	49
334072	Dhanpota	911	311	600	1,270	1,000	270	888	782	106
334073	Bankadwar	464	159	305	576	419	157	289	250	39
334074	Bishweshwarpur	1,324	579	745	1,436	1,280	156	810	744	66
334075	Paran Khali	180	61	119	201	182	19	139	127	12
334076	Dakshin Mukundapur	726	300	426	547	523	24	91	85	6
334077	Taldi	344	114	230	548	487	61	471	428	43
334078	Urel Chandpur	1,624	640	984	1,605	1,321	284	1,117	1,007	110
334079	Purba Kamarpukuria	983	378	605	1,363	1,132	231	985	903	82
334080	Maitir Hat	134	53	81	135	125	10	23	21	2
334081	Ghanashyampur	646	263	383	666	605	61	562	524	38
334082	Gokarni	3,094	1,360	1,734	2,742	2,269	473	2,042	1,838	204
334083	Barat Kamdebpur	2,934	1,277	1,657	2,862	2,519	343	2,289	2,118	171
334084	Multi	2,932	1,305	1,627	3,510	3,030	480	2,968	2,649	319
334085	Bansundaria	555	235	320	486	444	42	441	415	26
334086	Jaldhapa	424	168	256	497	428	69	324	289	35
334087	Tantihati	231	95	136	257	221	36	228	204	24
334088	Tasrala	261	116	145	518	480	38	475	443	32
334089	Ramchandranagar	3,056	1,222	1,834	3,579	3,222	357	2,759	2,549	210
334090	Jugdiala	4,751	2,225	2,526	4,396	3,881	515	3,092	2,856	236
334091	Benipur	812	367	445	950	720	230	653	571	82
334092	Gobindapur	281	104	177	264	239	25	233	211	22
334093	Kanta Pukuria	174	57	117	285	209	76	164	138	26
334094	Abad Chandpur	99	26	73	107	98	9	93	87	6
334095	Ishwaripur	135	44	91	146	113	33	17	10	7
334096	Abad Ishwaripur	717	262	455	541	507	34	314	299	15
334097	Katkina Ishwaripur	442	163	279	709	495	214	376	323	53
URBAN										
334098	Dhamua (CT)	3,067	1,252	1,815	3,566	2,958	608	2,882	2,480	402
334099	Shyampur (CT)	6,794	2,745	4,049	7,649	6,204	1,445	5,484	4,896	588
334100	Nainan (CT)	2,390	1,108	1,282	2,021	1,728	293	1,157	1,105	52
334101	Uttar Kalas (CT)	2,404	1,177	1,227	2,408	1,800	608	1,919	1,647	272
334102	Dihl Kalas (CT)	4,363	2,055	2,308	3,637	3,063	574	2,842	2,607	235
334103	Swangrampur (CT)	2,474	1,186	1,288	1,801	1,477	324	1,289	1,144	145
334104	Bilandapur (CT)	2,157	907	1,250	2,016	1,627	389	1,750	1,483	267
334105	Magrahat (CT)	6,137	2,707	3,430	5,359	4,627	732	4,250	3,837	413

PRIMARY CENSUS ABSTRACT

CENSUS ABSTRACT

Magrahat - II

Industrial category of main workers

Household industry													Name of Village 2
Cultivators			Agricultural labourers workers						Other workers				
Persons	Males	Females	Persons	Males	Females	Persons	Males	Females	Persons	Males	Females		
29	30	31	32	33	34	35	36	37	38	39	40		
47	45	2	222	216	6	1	-	1	321	281	40	Sarbanandapur	
170	158	12	89	84	5	31	28	3	598	512	86	Dhanpota	
106	106	-	115	111	4	-	-	-	68	33	35	Bankadwar	
27	26	1	371	350	21	26	22	4	386	346	40	Bishweshwarpur	
5	5	-	11	10	1	2	2	-	121	110	11	Paran Khali	
19	19	-	16	16	-	4	4	-	52	46	6	Dakshin Mukundapur	
56	51	5	117	112	5	3	3	-	295	262	33	Taldi	
257	248	9	144	139	5	105	63	42	611	557	54	Urel Chandpur	
237	220	17	168	159	9	22	20	2	558	504	54	Purba Kamarpukuria	
-	-	-	-	-	-	-	-	-	23	21	2	Maitir Hat	
260	247	13	88	80	8	8	6	2	206	191	15	Ghanashyampur	
438	419	19	208	179	29	222	208	14	1,174	1,032	142	Gokarni	
379	364	15	751	699	52	23	15	8	1,136	1,040	96	Barat Kamdebpur	
256	229	27	458	418	40	171	107	64	2,083	1,895	188	Multi	
50	48	2	117	112	5	12	10	2	262	245	17	Bansundaria	
17	17	-	28	27	1	17	14	3	262	231	31	Jaldhapa	
21	18	3	44	43	1	2	-	2	161	143	18	Tantihati	
90	88	2	13	13	-	11	10	1	361	332	29	Tasrala	
447	432	15	1,040	971	69	39	34	5	1,233	1,112	121	Ramchandranagar	
507	482	25	443	405	38	73	62	11	2,069	1,907	162	Jugdia	
93	85	8	102	86	16	22	21	1	436	379	57	Benipur	
54	51	3	53	47	6	-	-	-	126	113	13	Gobindapur	
45	45	-	2	1	1	-	-	-	117	92	25	Kanta Pukuria	
7	6	1	57	57	-	5	3	2	24	21	3	Abad Chandpur	
4	4	-	1	-	1	-	-	-	12	6	6	Ishwaripur	
40	39	1	193	190	3	2	2	-	79	68	11	Abad Ishwaripur	
66	66	-	190	174	16	5	3	2	115	80	35	Katkina Ishwaripur	
URBAN													
205	197	8	246	240	6	256	202	54	2,175	1,841	334	Dhamua (CT)	
323	304	19	527	492	35	555	483	72	4,079	3,617	462	Shyampur (CT)	
84	83	1	116	103	13	200	186	14	757	733	24	Nainan (CT)	
30	27	3	35	30	5	343	196	147	1,511	1,394	117	Uttar Kalas (CT)	
165	154	11	104	90	14	339	304	35	2,234	2,059	175	Dihi Kalas (CT)	
7	7	-	27	20	7	185	101	84	1,070	1,016	54	Swangrampur (CT)	
15	15	-	177	121	56	168	92	76	1,390	1,255	135	Bilandapur (CT)	
194	188	6	518	482	36	236	203	33	3,302	2,964	338	Magrahat (CT)	

VILLAGE PRIMARY
C D Block -

		Industrial category								
Location code number	Name of Village	Marginal workers			Cultivators			Agricultural labourers		
		Persons	Males	Females	Persons	Males	Females	Persons	Males	Females
1	2	41	42	43	44	45	46	47	48	49
334071	Sarbanandapur	30	15	15	7	2	5	6	4	2
334072	Dhanpota	382	218	164	109	40	69	115	69	46
334073	Bankadwar	287	169	118	6	1	5	221	138	83
334074	Bishweshwarpur	626	536	90	16	15	1	456	405	51
334075	Paran Khali	62	55	7	5	4	1	40	39	1
334076	Dakshin Mukundapur	456	438	18	22	20	2	398	386	12
334077	Taldi	77	59	18	12	10	2	27	23	4
334078	Urel Chandpur	488	314	174	59	49	10	279	168	111
334079	Purba Kamarpukuria	378	229	149	29	24	5	228	122	106
334080	Maitir Hat	112	104	8	76	72	4	4	2	2
334081	Ghanashyampur	104	81	23	11	9	2	21	14	7
334082	Gokarni	700	431	269	49	35	14	240	157	83
334083	Barat Kamdebpur	573	401	172	30	16	14	227	168	59
334084	Multi	542	381	161	77	66	11	135	102	33
334085	Bansundaria	45	29	16	2	-	2	15	13	2
334086	Jaldhapa	173	139	34	4	1	3	26	25	1
334087	Tantihati	29	17	12	2	2	-	15	12	3
334088	Tasrala	43	37	6	2	2	-	17	17	-
334089	Ramchandranagar	820	673	147	42	38	4	350	266	84
334090	Jugdha	1,304	1,025	279	107	90	17	506	469	37
334091	Benipur	297	149	148	7	7	-	93	40	53
334092	Gobindapur	31	28	3	3	2	1	14	12	2
334093	Kanta Pukuria	121	71	50	2	-	2	105	58	47
334094	Abad Chandpur	14	11	3	-	-	-	10	10	-
334095	Ishwaripur	129	103	26	-	-	-	98	98	-
334096	Abad Ishwaripur	227	208	19	40	38	2	180	166	14
334097	Katkina Ishwaripur	333	172	161	112	26	86	177	110	67
URBAN										
334098	Dhamua (CT)	684	478	206	19	14	5	108	90	18
334099	Shyampur (CT)	2,165	1,308	857	68	48	20	682	459	223
334100	Nainan (CT)	864	623	241	57	52	5	119	84	35
334101	Uttar Kalas (CT)	489	153	336	17	3	14	22	14	8
334102	Dih Kalas (CT)	795	456	339	108	45	63	88	63	25
334103	Swangrampur (CT)	512	333	179	2	1	1	57	46	11
334104	Bilandapur (CT)	266	144	122	7	5	2	34	21	13
334105	Magrahat (CT)	1,109	790	319	19	15	4	237	167	70

PRIMARY CENSUS ABSTRACT

CENSUS ABSTRACT

Magrahat - II

of marginal workers										Location code number
Household industry workers			Other workers			Non-workers			Name of Village 2	
Persons 50	Males 51	Females 52	Persons 53	Males 54	Females 55	Persons 56	Males 57	Females 58		1
-	-	-	17	9	8	1,176	371	805	Sarbanandapur	334071
13	8	5	145	101	44	2,056	753	1,303	Dhanpota	334072
15	5	10	45	25	20	683	226	457	Bankadwar	334073
23	16	7	131	100	31	3,007	1,004	2,003	Bishweshwarpur	334074
-	-	-	17	12	5	433	153	280	Paran Khali	334075
4	3	1	32	29	3	1,294	389	905	Dakshin Mukundapur	334076
1	1	-	37	25	12	1,117	368	749	Taldi	334077
75	39	36	75	58	17	3,063	1,059	2,004	Urel Chandpur	334078
46	27	19	75	56	19	2,391	815	1,576	Purba Kamarpukuria	334079
2	2	-	30	28	2	367	141	226	Maitir Hat	334080
29	21	8	43	37	6	1,281	397	884	Ghanashyampur	334081
214	93	121	197	146	51	5,280	1,825	3,455	Gokarni	334082
77	16	61	239	201	38	5,798	1,908	3,890	Barat Kamdebpur	334083
70	17	53	260	196	64	6,705	2,309	4,396	Multi	334084
10	4	6	18	12	6	1,102	392	710	Bansundaria	334085
2	1	1	141	112	29	1,030	365	665	Jaldhapa	334086
5	-	5	7	3	4	536	193	343	Tantihati	334087
2	-	2	22	18	4	1,032	319	713	Tasrala	334088
42	26	16	386	343	43	7,302	2,389	4,913	Ramchandranagar	334089
233	68	165	458	398	60	9,183	3,167	6,016	Jugdiala	334090
9	4	5	188	98	90	1,388	473	915	Benipur	334091
-	-	-	14	14	-	593	179	414	Gobindapur	334092
-	-	-	14	13	1	412	136	276	Kanta Pukuria	334093
2	-	2	2	1	1	244	81	163	Abad Chandpur	334094
1	-	1	30	5	25	195	58	137	Ishwaripur	334095
4	3	1	3	1	2	1,276	398	878	Abad Ishwaripur	334096
3	2	1	41	34	7	796	297	499	Katkina Ishwaripur	334097
URBAN										
152	52	100	405	322	83	6,489	2,208	4,281	Dhamua (CT)	334098
434	182	252	981	619	362	14,375	5,211	9,164	Shyampur (CT)	334099
302	207	95	386	280	106	4,751	1,805	2,946	Nainan (CT)	334100
255	34	221	195	102	93	4,066	1,582	2,484	Uttar Kalas (CT)	334101
330	155	175	269	193	76	7,857	2,843	5,014	Dihi Kalas (CT)	334102
24	12	12	429	274	155	3,898	1,441	2,457	Swangrampur (CT)	334103
53	22	31	172	96	76	4,314	1,537	2,777	Bilandapur (CT)	334104
134	109	25	719	499	220	12,033	4,016	8,017	Magrahat (CT)	334105

VILLAGE PRIMARY
C D Block -

Location code number	Name of Village	Area of Village in hectares	Number of households	Total population (including institutional and houseless population)			Population in the age-group 0-6			
				Persons	Males	Females	Persons	Males	Females	
1	2	3	4	5	6	7	8	9	10	
0271	Magrahat - I (Total)	11,904.26	55,002	2,69,494	1,38,152	1,31,342	38,472	19,531	18,941	
0271	Magrahat - I (Rural)	9,997.87	42,209	2,03,837	1,04,329	99,508	28,492	14,367	14,125	
0271	Magrahat - I (Urban)	1,906.39	12,793	65,657	33,823	31,834	9,980	5,164	4,816	
RURAL										
334106	Hayatnagar Rajarhat	122.70	735	3,331	1,664	1,667	396	190	206	
334107	Chak Jaydi	96.56	725	3,692	1,836	1,856	511	261	250	
334108	Bagaria Khargachhi	63.79	338	1,473	751	722	132	60	72	
334109	Chak Debughosh	100.20	541	2,401	1,236	1,165	244	128	116	
334110	Iyarpur	310.97	1,765	9,238	4,807	4,431	1,396	704	692	
334111	Chak Haturia	90.99	535	2,778	1,426	1,352	449	238	211	
334112	Khela Rampur	214.54	1,237	6,176	3,134	3,042	872	422	450	
334113	Raja Rampur	174.01	638	2,878	1,493	1,385	328	166	162	
334114	Naraharipur	46.30	201	822	419	403	92	44	48	
334115	Ghati Harania	45.28	169	749	405	344	87	52	35	
334116	Ramchandrapur	88.25	814	3,982	2,099	1,883	564	305	259	
334117	Bakhra Bad	46.17	343	1,651	861	790	266	130	136	
334118	Serpur	358.03	1,840	8,170	4,178	3,992	935	471	464	
334119	Sekandarpur	64.43	294	1,386	704	682	191	94	97	
334120	Balarampur	96.36	303	1,265	632	633	128	63	65	
334121	Rajballabhpur	155.55	632	2,862	1,469	1,393	312	177	135	
334122	Maheswara	121.00	671	2,966	1,539	1,427	404	215	189	
334123	Chak Raypur	102.57	504	2,437	1,253	1,184	329	170	159	
334124	Dhan Dhanania	85.62	332	1,609	818	791	212	105	107	
334125	Dastura	150.87	641	3,072	1,535	1,537	526	248	278	
334126	Sibpur	59.02	131	607	301	306	70	31	39	
334127	Chak Naraharipur	80.05	269	1,029	539	490	87	50	37	
334128	Srichanda	107.65	416	1,773	888	885	180	86	94	
334129	Ruipukuria Bhatugachhi	48.08	142	704	361	343	101	53	48	
334130	Bainch Beria	116.00	491	2,029	1,042	987	217	115	102	
334131	Gandua	97.78	143	611	312	299	85	48	37	
334132	Sapmara	49.95	315	1,408	718	690	185	95	90	
334133	Mahesdari	197.00	694	3,326	1,686	1,640	425	205	220	
334134	Dogachha	60.80	267	1,168	615	553	147	76	71	
334135	Rasa	87.20	307	1,419	740	679	143	60	83	
334136	Madhya Krishnapur	92.02	425	2,101	1,086	1,015	283	131	152	
334137	Jagadish Nagar	211.30	127	559	280	279	68	31	37	
334138	Pratap Beria	76.30	252	1,092	563	529	118	58	60	
334139	Baneswarapur	37.14	378	1,960	1,028	932	257	136	121	
334140	Dihi Sarishapara	61.30	356	1,576	827	749	244	126	118	
334141	Kesili	106.30	726	4,167	2,161	2,006	661	342	319	
334142	Pashchm Ramnathpur	51.50	183	757	399	358	87	52	35	
334143	Rangilabad	257.83	796	3,459	1,759	1,700	387	181	206	
334144	Dakshin Gopinathpur	66.70	328	1,348	679	669	110	62	48	
334145	Chkdaha	128.43	661	2,991	1,517	1,474	315	143	172	
334146	Alampur	80.87	559	3,077	1,569	1,508	574	269	305	
334147	Kamalpur	62.08	394	1,740	891	849	231	107	124	
334148	Jiol Pukur	49.77	1	4	2	2	2	1	1	
334149	Chak Hariharpur	38.18			-----Un-inhabited-----					
334150	Keyakona	84.38	624	3,473	1,792	1,681	665	344	321	
334151	Payra Chali	61.12	465	2,420	1,259	1,161	478	260	218	
334152	Hijalhat	98.80	617	3,603	1,884	1,719	658	340	318	
334153	Hariharpur	48.60	598	3,543	1,815	1,728	599	295	304	
334154	Jahangirgar	65.90	611	3,484	1,770	1,714	646	330	316	
334155	Malangi Sarishapara	43.40	419	2,182	1,146	1,036	422	230	192	
334156	Bahir Gachhi	64.10	441	2,409	1,254	1,155	398	209	189	

PRIMARY CENSUS ABSTRACT

CENSUS ABSTRACT

Magrahat - I

Scheduled Castes population			Scheduled Tribes population			Literates			Name of Village
Persons	Males	Females	Persons	Males	Females	Persons	Males	Females	
11	12	13	14	15	16	17	18	19	2
55,191	28,333	26,858	172	86	86	1,70,534	94,051	76,483	Magrahat - I (Total)
46,981	24,143	22,838	97	49	48	1,29,689	71,765	57,924	Magrahat - I (Rural)
8,210	4,190	4,020	75	37	38	40,845	22,286	18,559	Magrahat - I (Urban)
RURAL									
75	32	43	7	4	3	2,160	1,156	1,004	Hayatnagar Rajarhat
275	131	144	3	3	-	2,104	1,129	975	Chak Jaydi
418	204	214	-	-	-	1,032	578	454	Bagaria Khargachhi
19	8	11	-	-	-	1,876	1,021	855	Chak Debughosh
1,428	741	687	-	-	-	6,049	3,404	2,645	Iyarpur
-	-	-	-	-	-	1,638	888	750	Chak Haturia
146	77	69	-	-	-	3,846	2,092	1,754	Khela Rampur
411	223	188	-	-	-	1,833	1,042	791	Raja Rampur
626	324	302	-	-	-	660	352	308	Naraharipur
28	15	13	-	-	-	484	273	211	Ghati Harania
55	29	26	-	-	-	2,874	1,565	1,309	Ramchandrapur
132	78	54	-	-	-	752	407	345	Bakhra Bad
195	93	102	-	-	-	5,625	3,114	2,511	Serpur
533	273	260	1	1	-	794	426	368	Sekandarpur
509	245	264	1	1	-	895	511	384	Balarampur
2,030	1,024	1,006	-	-	-	1,817	1,045	772	Rajballabhpur
1,303	675	628	4	2	2	2,014	1,154	860	Maheswara
1,259	649	610	1	-	1	1,691	945	746	Chak Raypur
457	226	231	-	-	-	1,091	616	475	Dhan Dhan
374	199	175	-	-	-	1,826	991	835	Dastura
-	-	-	-	-	-	395	212	183	Sibpur
-	-	-	-	-	-	826	463	363	Chak Naraharipur
175	90	85	-	-	-	1,381	750	631	Srichanda
10	5	5	-	-	-	510	277	233	Ruipukuria Bhatugachhi
1	1	-	-	-	-	1,515	835	680	Bainch Beria
442	219	223	-	-	-	398	226	172	Gandua
187	98	89	-	-	-	935	531	404	Sapmara
1,105	565	540	-	-	-	2,095	1,158	937	Mahesdari
728	379	349	-	-	-	809	481	328	Dogachha
813	431	382	1	1	-	1,073	602	471	Rasa
297	162	135	-	-	-	1,400	787	613	Madhya Krishnapur
214	107	107	-	-	-	402	223	179	Jagadish Nagar
788	410	378	-	-	-	670	386	284	Pratap Beria
258	141	117	-	-	-	1,375	763	612	Baneswarpur
24	13	11	-	-	-	948	531	417	Dihi Sarishapara
154	76	78	-	-	-	2,362	1,278	1,084	Kesili
751	395	356	-	-	-	598	329	269	Pashchm Ramnathpur
2,376	1,192	1,184	1	-	1	2,379	1,339	1,040	Rangilabad
5	2	3	-	-	-	985	531	454	Dakshin Gopinathpur
482	249	233	-	-	-	1,953	1,080	873	Chkdaha
204	105	99	-	-	-	1,881	1,024	857	Alampur
1,690	864	826	-	-	-	1,206	698	508	Kamalpur
-	-	-	-	-	-	2	1	1	Jiol Pukur
-----Un-inhabited-----									
-	-	-	-	-	-	2,009	1,066	943	Chak Hariharpur
-	-	-	-	-	-	931	485	446	Keyakona
-	-	-	-	-	-	2,240	1,189	1,051	Payra Chali
-	-	-	-	-	-	2,213	1,192	1,021	Hijalhat
-	-	-	-	-	-	2,213	1,192	1,021	Hariharpur
335	168	167	-	-	-	1,952	1,029	923	Jahangirgar
47	25	22	-	-	-	963	502	461	Malangi Sarishapara
28	14	14	-	-	-	1,342	739	603	Bahir Gachhi

VILLAGE PRIMARY
C D Block -

Location code number	Name of Village	Illiterates			Total workers			Main workers		
		Persons	Males	Females	Persons	Males	Females	Persons	Males	Females
1	2	20	21	22	23	24	25	26	27	28
0271	Magrahat - I (Total)	98,960	44,101	54,859	87,140	73,896	13,244	59,300	53,168	6,132
0271	Magrahat - I (Rural)	74,148	32,564	41,584	66,744	56,557	10,187	46,375	41,494	4,881
0271	Magrahat - I (Urban)	24,812	11,537	13,275	20,396	17,339	3,057	12,925	11,674	1,251
RURAL										
334106	Hayatnagar Rajarhat	1,171	508	663	1,279	984	295	1,089	873	216
334107	Chak Jaydi	1,588	707	881	1,387	999	388	687	637	50
334108	Bagaria Khargachhi	441	173	268	463	442	21	426	409	17
334109	Chak Debughosh	525	215	310	807	762	45	723	688	35
334110	Iyarpur	3,189	1,403	1,786	3,153	2,556	597	2,274	1,959	315
334111	Chak Haturia	1,140	538	602	844	673	171	634	585	49
334112	Khela Rampur	2,330	1,042	1,288	2,159	1,777	382	1,700	1,426	274
334113	Raja Rampur	1,045	451	594	1,079	910	169	837	742	95
334114	Naraharipur	162	67	95	320	277	43	314	272	42
334115	Ghati Harania	265	132	133	246	231	15	240	227	13
334116	Ramchandrapur	1,108	534	574	1,279	1,096	183	1,092	978	114
334117	Bakhra Bad	899	454	445	541	415	126	390	355	35
334118	Serpur	2,545	1,064	1,481	3,011	2,469	542	2,612	2,246	366
334119	Sekandarpur	592	278	314	524	400	124	398	348	50
334120	Balarampur	370	121	249	468	383	85	414	344	70
334121	Rajballabhpur	1,045	424	621	1,001	824	177	889	777	112
334122	Maheswara	952	385	567	1,063	803	260	598	508	90
334123	Chak Raypur	746	308	438	803	688	115	598	544	54
334124	Dhan Dhanania	518	202	316	458	421	37	376	348	28
334125	Dastura	1,246	544	702	825	752	73	451	420	31
334126	Sibpur	212	89	123	236	161	75	227	157	70
334127	Chak Naraharipur	203	76	127	498	357	141	418	329	89
334128	Srichanda	392	138	254	612	557	55	510	485	25
334129	Ruipukuria Bhatugachhi	194	84	110	208	189	19	189	175	14
334130	Bainch Beria	514	207	307	853	649	204	409	349	60
334131	Gandua	213	86	127	188	173	15	168	160	8
334132	Sapmara	473	187	286	470	398	72	275	247	28
334133	Mahesdari	1,231	528	703	1,157	967	190	691	652	39
334134	Dogachha	359	134	225	342	288	54	111	100	11
334135	Rasa	346	138	208	463	412	51	308	281	27
334136	Madhya Krishnapur	701	299	402	752	633	119	595	549	46
334137	Jagadish Nagar	157	57	100	190	169	21	154	143	11
334138	Pratap Beria	422	177	245	401	345	56	385	330	55
334139	Baneswarpur	585	265	320	599	551	48	485	453	32
334140	Dihi Sarishapara	628	296	332	517	436	81	436	397	39
334141	Kesili	1,805	883	922	1,234	1,095	139	952	899	53
334142	Pashchm Ramnathpur	159	70	89	452	236	216	198	150	48
334143	Rangilabad	1,080	420	660	1,372	1,045	327	961	819	142
334144	Dakshin Gopinathpur	363	148	215	477	395	82	370	328	42
334145	Chkdaha	1,038	437	601	962	828	134	847	731	116
334146	Alampur	1,196	545	651	894	825	69	701	657	44
334147	Kamalpur	534	193	341	633	508	125	480	399	81
334148	Jiol Pukur	2	1	1	1	1	-	1	1	-
334149	Chak Hariharpur	-----Un-inhabited-----								
334150	Keyakona	1,464	726	738	939	861	78	589	562	27
334151	Payra Chali	1,489	774	715	550	522	28	264	261	3
334152	Hijalhat	1,363	695	668	913	859	54	661	627	34
334153	Hariharpur	1,330	623	707	932	858	74	732	681	51
334154	Jahangirgar	1,532	741	791	962	869	93	647	606	41
334155	Malangi Sarishapara	1,219	644	575	752	594	158	331	283	48
334156	Bahir Gachhi	1,067	515	552	722	621	101	177	163	14

PRIMARY CENSUS ABSTRACT

CENSUS ABSTRACT

Magrahat - I

Industrial category of main workers

Household industry												Name of Village
Cultivators			Agricultural labourers			workers			Other workers			
Persons	Males	Females	Persons	Males	Females	Persons	Males	Females	Persons	Males	Females	2
29	30	31	32	33	34	35	36	37	38	39	40	
6,002	5,631	371	9,083	8,495	588	8,743	6,705	2,038	35,472	32,337	3,135	Magrahat - I (Total)
5,540	5,192	348	7,620	7,113	507	7,416	5,603	1,813	25,799	23,586	2,213	Magrahat - I (Rural)
462	439	23	1,463	1,382	81	1,327	1,102	225	9,673	8,751	922	Magrahat - I (Urban)
RURAL												
66	63	3	163	124	39	123	57	66	737	629	108	Hayatnagar Rajarhat
51	46	5	40	39	1	52	46	6	544	506	38	Chak Jaydi
32	31	1	172	169	3	13	12	1	209	197	12	Bagaria Khargachhi
142	138	4	261	256	5	63	58	5	257	236	21	Chak Debughosh
274	251	23	224	199	25	685	477	208	1,091	1,032	59	Iyarpur
33	32	1	66	65	1	366	335	31	169	153	16	Chak Haturia
185	167	18	187	142	45	574	402	172	754	715	39	Khela Rampur
83	76	7	135	128	7	108	81	27	511	457	54	Raja Rampur
47	42	5	101	98	3	43	28	15	123	104	19	Naraharipur
48	45	3	73	72	1	70	65	5	49	45	4	Ghati Harania
90	86	4	87	81	6	170	109	61	745	702	43	Ramchandrapur
58	54	4	20	18	2	54	39	15	258	244	14	Bakhra Bad
410	395	15	429	410	19	745	522	223	1,028	919	109	Serpur
22	19	3	46	40	6	106	71	35	224	218	6	Sekandarpur
52	52	-	64	64	-	94	44	50	204	184	20	Balarampur
107	106	1	258	255	3	290	193	97	234	223	11	Rajballabhpur
43	41	2	76	75	1	206	136	70	273	256	17	Maheswara
128	126	2	86	84	2	70	50	20	314	284	30	Chak Raypur
20	18	2	72	68	4	90	83	7	194	179	15	Dhan Dhan
53	49	4	65	62	3	200	190	10	133	119	14	Dastura
15	14	1	20	20	-	175	106	69	17	17	-	Sibpur
40	34	6	66	51	15	48	26	22	264	218	46	Chak Naraharipur
24	22	2	233	229	4	13	6	7	240	228	12	Srichanda
31	26	5	34	34	-	8	7	1	116	108	8	Ruipukuria Bhatugachhi
36	29	7	61	56	5	17	11	6	295	253	42	Bainch Beria
60	58	2	61	60	1	2	2	-	45	40	5	Gandua
30	29	1	33	32	1	16	16	-	196	170	26	Sapmara
136	127	9	142	135	7	65	61	4	348	329	19	Mahesdari
3	2	1	33	32	1	9	7	2	66	59	7	Dogachha
80	76	4	111	105	6	10	4	6	107	96	11	Rasa
23	21	2	97	93	4	127	109	18	348	326	22	Madhya Krishnapur
66	64	2	10	9	1	3	2	1	75	68	7	Jagadish Nagar
40	38	2	170	156	14	76	45	31	99	91	8	Pratap Beria
9	8	1	84	77	7	17	17	-	375	351	24	Baneswarpur
22	19	3	140	130	10	54	43	11	220	205	15	Dihi Sarishapara
43	39	4	64	63	1	273	243	30	572	554	18	Kesili
112	90	22	17	12	5	19	9	10	50	39	11	Pashchm Ramnathpur
158	145	13	121	118	3	136	98	38	546	458	88	Rangilabad
20	17	3	68	66	2	72	56	16	210	189	21	Dakshin Gopinathpur
81	73	8	85	80	5	32	21	11	649	557	92	Chkdaha
21	21	-	104	101	3	104	97	7	472	438	34	Alampur
86	85	1	78	75	3	130	69	61	186	170	16	Kamalpur
-	-	-	-	-	-	-	-	-	1	1	-	Jiol Pukur
-----Un-inhabited-----												Chak Hariharpur
111	106	5	34	31	3	47	41	6	397	384	13	Keyakona
106	105	1	29	29	-	43	43	-	86	84	2	Payra Chali
106	103	3	49	44	5	143	131	12	363	349	14	Hijalhat
22	16	6	83	80	3	409	383	26	218	202	16	Hariharpur
12	11	1	39	36	3	174	151	23	422	408	14	Jhangirgar
21	21	-	37	21	16	108	85	23	165	156	9	Malangi Sarishapara
31	31	-	27	26	1	37	34	3	82	72	10	Bahir Gachhi

VILLAGE PRIMARY
C D Block -

Industrial category

Location code number	Name of Village	Marginal workers			Cultivators			Agricultural labourers		
		Persons	Males	Females	Persons	Males	Females	Persons	Males	Females
1	2	41	42	43	44	45	46	47	48	49
0271	Magrahat - I (Total)	27,840	20,728	7,112	1,304	1,033	271	9,201	7,745	1,456
0271	Magrahat - I (Rural)	20,369	15,063	5,306	1,153	938	215	7,443	6,333	1,110
0271	Magrahat - I (Urban)	7,471	5,665	1,806	151	95	56	1,758	1,412	346
	RURAL									
334106	Hayatnagar Rajarhat	190	111	79	4	3	1	35	28	7
334107	Chak Jaydi	700	362	338	19	15	4	71	52	19
334108	Bagaria Khargachhi	37	33	4	6	6	-	22	21	1
334109	Chak Debughosh	84	74	10	7	6	1	47	45	2
334110	Iyarpur	879	597	282	35	25	10	183	167	16
334111	Chak Haturia	210	88	122	19	16	3	13	6	7
334112	Khela Rampur	459	351	108	64	56	8	70	64	6
334113	Raja Rampur	242	168	74	1	1	-	67	63	4
334114	Naraharipur	6	5	1	-	-	-	4	3	1
334115	Ghati Harania	6	4	2	1	1	-	1	1	-
334116	Ramchandrapur	187	118	69	7	5	2	19	18	1
334117	Bakhra Bad	151	60	91	2	1	1	12	10	2
334118	Serpur	399	223	176	19	14	5	155	118	37
334119	Sekandarpur	126	52	74	4	2	2	16	11	5
334120	Balarampur	54	39	15	10	8	2	23	19	4
334121	Rajballabhpur	112	47	65	2	2	-	24	21	3
334122	Maheswara	465	295	170	4	3	1	94	91	3
334123	Chak Raypur	205	144	61	5	5	-	20	19	1
334124	Dhan Dhanania	82	73	9	-	-	-	28	25	3
334125	Dastura	374	332	42	5	3	2	112	104	8
334126	Sibpur	9	4	5	-	-	-	-	-	-
334127	Chak Naraharipur	80	28	52	-	-	-	4	2	2
334128	Srichanda	102	72	30	8	2	6	72	55	17
334129	Ruipukuria Bhatugachhi	19	14	5	1	1	-	3	2	1
334130	Bainch Beria	444	300	144	11	10	1	197	113	84
334131	Gandua	20	13	7	6	5	1	10	8	2
334132	Sapmara	195	151	44	3	2	1	100	96	4
334133	Mahesdari	466	315	151	18	16	2	120	109	11
334134	Dogachha	231	188	43	22	16	6	93	87	6
334135	Rasa	155	131	24	18	9	9	113	107	6
334136	Madhya Krishnapur	157	84	73	3	-	3	3	3	-
334137	Jagadish Nagar	36	26	10	8	5	3	10	4	6
334138	Pratap Beria	16	15	1	1	1	-	11	11	-
334139	Baneswarpur	114	98	16	-	-	-	42	40	2
334140	Dihi Sarishapara	81	39	42	-	-	-	10	7	3
334141	Kesili	282	196	86	7	5	2	76	76	-
334142	Pashchm Ramnathpur	254	86	168	49	27	22	83	29	54
334143	Rangilabad	411	226	185	13	11	2	103	94	9
334144	Dakshin Gopinathpur	107	67	40	3	1	2	14	14	-
334145	Chkdaha	115	97	18	7	6	1	53	49	4
334146	Alampur	193	168	25	3	-	3	28	27	1
334147	Kamalpur	153	109	44	10	10	-	49	46	3
334148	Jiol Pukur	-	-	-	-	-	-	-	-	-
334149	Chak Hariharpur				-----Un-inhabited-----					
334150	Keyakona	350	299	51	8	5	3	69	59	10
334151	Payra Chali	286	261	25	17	15	2	35	29	6
334152	Hijalhat	252	232	20	9	6	3	45	39	6
334153	Hariharpur	200	177	23	5	4	1	37	32	5
334154	Jahangirgar	315	263	52	20	19	1	97	85	12
334155	Malangi Sarishapara	421	311	110	2	-	2	58	51	7
334156	Bahir Gachhi	545	458	87	6	5	1	114	110	4

PRIMARY CENSUS ABSTRACT

CENSUS ABSTRACT

Magrahat - I

of marginal workers										Location code number	
Household industry workers			Other workers			Non-workers			Name of Village		
Persons	Males	Females	Persons	Males	Females	Persons	Males	Females			
50	51	52	53	54	55	56	57	58	2	1	
6,163	3,550	2,613	11,172	8,400	2,772	1,82,354	64,256	1,18,098	Magrahat - I (Total)	0271	
4,551	2,410	2,141	7,222	5,382	1,840	1,37,093	47,772	89,321	Magrahat - I (Rural)	0271	
1,612	1,140	472	3,950	3,018	932	45,261	16,484	28,777	Magrahat - I (Urban)	0271	
RURAL											
82	17	65	69	63	6	2,052	680	1,372	Hayatnagar Rajarhat	334106	
305	127	178	305	168	137	2,305	837	1,468	Chak Jaydi	334107	
1	1	-	8	5	3	1,010	309	701	Bagaria Khargachhi	334108	
5	5	-	25	18	7	1,594	474	1,120	Chak Debughosh	334109	
436	197	239	225	208	17	6,085	2,251	3,834	Iyarpur	334110	
141	43	98	37	23	14	1,934	753	1,181	Chak Haturia	334111	
178	116	62	147	115	32	4,017	1,357	2,660	Khela Rampur	334112	
135	71	64	39	33	6	1,799	583	1,216	Raja Rampur	334113	
1	1	-	1	1	-	502	142	360	Naraharipur	334114	
2	2	-	2	-	2	503	174	329	Ghati Harania	334115	
35	15	20	126	80	46	2,703	1,003	1,700	Ramchandrapur	334116	
59	26	33	78	23	55	1,110	446	664	Bakhra Bad	334117	
178	59	119	47	32	15	5,159	1,709	3,450	Serpur	334118	
50	15	35	56	24	32	862	304	558	Sekandarpur	334119	
11	2	9	10	10	-	797	249	548	Balarampur	334120	
45	8	37	41	16	25	1,861	645	1,216	Rajballabhpur	334121	
296	136	160	71	65	6	1,903	736	1,167	Maheswara	334122	
31	17	14	149	103	46	1,634	565	1,069	Chak Raypur	334123	
27	24	3	27	24	3	1,151	397	754	Dhan Dhan	334124	
60	47	13	197	178	19	2,247	783	1,464	Dastura	334125	
6	2	4	3	2	1	371	140	231	Sibpur	334126	
13	6	7	63	20	43	531	182	349	Chak Naraharipur	334127	
7	1	6	15	14	1	1,161	331	830	Srichanda	334128	
4	3	1	11	8	3	496	172	324	Ruipukuria Bhatugachhi	334129	
131	98	33	105	79	26	1,176	393	783	Bainch Beria	334130	
-	-	-	4	-	4	423	139	284	Gandua	334131	
35	24	11	57	29	28	938	320	618	Sapmara	334132	
178	107	71	150	83	67	2,169	719	1,450	Mahesdari	334133	
71	46	25	45	39	6	826	327	499	Dogachha	334134	
7	6	1	17	9	8	956	328	628	Rasa	334135	
23	8	15	128	73	55	1,349	453	896	Madhya Krishnapur	334136	
4	3	1	14	14	-	369	111	258	Jagadish Nagar	334137	
1	-	1	3	3	-	691	218	473	Pratap Beria	334138	
17	8	9	55	50	5	1,361	477	884	Baneswarpur	334139	
43	16	27	28	16	12	1,059	391	668	Dih Sarishapara	334140	
39	27	12	160	88	72	2,933	1,066	1,867	Kesili	334141	
89	19	70	33	11	22	305	163	142	Pashchm Ramnathpur	334142	
107	28	79	188	93	95	2,087	714	1,373	Rangilabad	334143	
31	7	24	59	45	14	871	284	587	Dakshin Gopinathpur	334144	
4	4	-	51	38	13	2,029	689	1,340	Chkdaha	334145	
14	13	1	148	128	20	2,183	744	1,439	Alampur	334146	
51	29	22	43	24	19	1,107	383	724	Kamalpur	334147	
-	-	-	-	-	-	3	1	2	Jiol Pukur	334148	
-----Un-inhabited-----										Chak Hariharpur	334149
31	25	6	242	210	32	2,534	931	1,603	Keyakona	334150	
112	104	8	122	113	9	1,870	737	1,133	Payra Chali	334151	
137	134	3	61	53	8	2,690	1,025	1,665	Hijalhat	334152	
104	88	16	54	53	1	2,611	957	1,654	Hariharpur	334153	
43	29	14	155	130	25	2,522	901	1,621	Jahangirgar	334154	
318	224	94	43	36	7	1,430	552	878	Malangi Sarishapara	334155	
98	70	28	327	273	54	1,687	633	1,054	Bahir Gachhi	334156	

VILLAGE PRIMARY
C D Block -

Location code number	Name of Village	Area of Village in hectares	Number of households	Total population (including institutional and houseless population)			Population in the age-group 0-6		
				Persons	Males	Females	Persons	Males	Females
1	2	3	4	5	6	7	8	9	10
334157	Nainanpur	258.60	1,011	4,711	2,408	2,303	675	335	340
334158	Nazra	227.90	1,821	9,552	4,883	4,669	1,534	796	738
334159	Paduma	103.60	491	2,369	1,191	1,178	405	198	207
334160	Deula	333.80	1,133	5,169	2,653	2,516	597	284	313
334161	Dakshin Krishnapur	47.30	215	888	449	439	77	37	40
334162	Khalilpur	45.30		-----Un-inhabited-----					
334163	Kanpur	92.70	580	2,839	1,441	1,398	420	224	196
334164	Samashat	73.76	864	4,829	2,436	2,393	782	381	401
334165	Tulyan	309.33	789	4,003	2,025	1,978	616	292	324
334166	Khanpur	114.10	941	5,101	2,577	2,524	944	472	472
334167	Jalghara	119.15	501	2,545	1,319	1,226	403	208	195
334168	Banspalla	172.54	439	2,071	1,017	1,054	201	101	100
334169	Bahirpua	142.05	951	4,610	2,372	2,238	604	316	288
334170	Kurkuria	57.38	238	1,033	524	509	172	88	84
334171	Karpansara	51.90		-----Un-inhabited-----					
334172	Mahishamuri	247.60	529	2,339	1,195	1,144	277	143	134
334173	Sarachi Bhagabanpur	184.10	686	3,037	1,527	1,510	359	178	181
334174	Malaya	250.20	548	2,557	1,347	1,210	317	179	138
334175	Hatuganj	101.20	692	3,250	1,657	1,593	565	295	270
334176	Ektara	161.60	558	2,604	1,314	1,290	386	187	199
334177	Dakshin Bishnupur	36.00	94	422	222	200	40	22	18
334178	Basudebpur	78.60	98	446	232	214	51	24	27
334179	Sadhukhan Ardari	149.90	172	741	382	359	89	40	49
334180	Ghatakpur	174.93	511	2,459	1,266	1,193	279	143	136
334181	Atpara	107.10	208	969	491	478	102	43	59
334182	Sankarpur	175.60	457	2,071	1,080	991	220	110	110
334183	Gopalnagar	200.90	512	2,208	1,126	1,082	236	113	123
334184	Lakshikantapur	458.21	1,008	4,642	2,352	2,290	524	262	262
334185	Haripur	173.78	434	1,963	974	989	231	103	128
334186	Sadashibpur (M) (P)	125.00	334	1,452	727	725	169	84	85
URBAN									
334187	Ajodhyanagar (CT)	102.52	881	4,409	2,173	2,236	584	306	278
334188	Sirakol (CT)	483.35	2,292	10,250	5,184	5,066	1,207	618	589
334189	Uttar Bishnupur (CT)	103.67	879	4,703	2,450	2,253	737	402	335
334190	Ghola Noapara (CT)	93.06	1,086	6,210	3,252	2,958	1,062	547	515
334191	Usthi (CT)	123.78	1,316	6,230	3,173	3,057	839	406	433
334192	Barijpur (CT)	145.45	1,029	5,536	2,941	2,595	868	490	378
334193	Uttar Kusum (CT)	331.12	2,034	10,716	5,580	5,136	1,818	909	909
334194	Kalikapota (CT)	356.93	2,415	13,086	6,736	6,350	2,145	1,116	1,029
334195	Bamna (CT)	166.51	861	4,517	2,334	2,183	720	370	350

PRIMARY CENSUS ABSTRACT

CENSUS ABSTRACT

Magrahat - I

Scheduled Castes population			Scheduled Tribes population			Literates			Name of Village
Persons	Males	Females	Persons	Males	Females	Persons	Males	Females	
11	12	13	14	15	16	17	18	19	2
2,294	1,191	1,103	-	-	-	3,013	1,663	1,350	Nainanpur
772	396	376	-	-	-	5,346	2,960	2,386	Nazra
-	-	-	-	-	-	1,106	643	463	Paduma
1,394	721	673	-	-	-	3,310	1,886	1,424	Deula
-	-	-	-	-	-	664	364	300	Dakshin Krishnapur
-----Un-inhabited-----									
355	180	175	-	-	-	1,880	1,020	860	Khalilpur
4	2	2	-	-	-	3,059	1,621	1,438	Kanpur
1,115	587	528	-	-	-	2,620	1,420	1,200	Samashat
-	-	-	-	-	-	3,116	1,643	1,473	Tulyan
1,246	645	601	-	-	-	1,585	910	675	Khanpur
1,376	667	709	-	-	-	1,434	794	640	Jalghara
2,339	1,210	1,129	70	37	33	3,215	1,823	1,392	Banspalla
385	198	187	-	-	-	628	342	286	Bahirpua
-----Un-inhabited-----									
895	472	423	-	-	-	1,417	840	577	Kurkuria
71	38	33	-	-	-	1,793	1,003	790	Karpansara
932	501	431	-	-	-	1,696	949	747	Mahishamuri
918	468	450	-	-	-	1,906	1,030	876	Sarachi Bhagabanpur
423	217	206	-	-	-	1,434	800	634	Malaya
377	197	180	-	-	-	307	179	128	Hatuganj
432	226	206	-	-	-	263	163	100	Dakshin Bishnupur
723	373	350	-	-	-	470	282	188	Sadukhan Ardari
1,445	748	697	-	-	-	1,708	953	755	Basudebpur
919	469	450	-	-	-	669	388	281	Sadhukhan Ardari
1,632	848	784	-	-	-	1,325	792	533	Ghatakpur
1,673	862	811	-	-	-	1,432	853	579	Atpara
2,522	1,287	1,235	-	-	-	3,242	1,816	1,426	Sankarpur
1,110	559	551	8	-	8	1,255	697	558	Gopalnagar
242	124	118	-	-	-	987	515	472	Lakshikantapur
URBAN									
460	211	249	-	-	-	2,691	1,438	1,253	Haripur
3,961	2,040	1,921	5	2	3	6,452	3,505	2,947	Sadashibpur (M) (P)
367	193	174	69	34	35	2,926	1,655	1,271	Ajodhyanagar (CT)
155	82	73	-	-	-	3,839	2,098	1,741	Sirakol (CT)
1,981	1,002	979	-	-	-	4,483	2,437	2,046	Uttar Bishnupur (CT)
-	-	-	-	-	-	3,328	1,818	1,510	Ghola Noapara (CT)
-	-	-	-	-	-	5,849	3,251	2,598	Usthi (CT)
480	241	239	1	1	-	8,455	4,526	3,929	Barijpur (CT)
806	421	385	-	-	-	2,822	1,558	1,264	Uttar Kusum (CT)
Kalikapota (CT)									
Bamna (CT)									

VILLAGE PRIMARY
C D Block -

Location code number	Name of Village	Illiterates			Total workers			Main workers		
		Persons	Males	Females	Persons	Males	Females	Persons	Males	Females
1	2	20	21	22	23	24	25	26	27	28
334157	Nainanpur	1,698	745	953	1,514	1,274	240	1,284	1,132	152
334158	Nazra	4,206	1,923	2,283	2,863	2,399	464	1,887	1,726	161
334159	Paduma	1,263	548	715	851	630	221	414	388	26
334160	Deula	1,859	767	1,092	1,845	1,527	318	1,392	1,170	222
334161	Dakshin Krishnapur	224	85	139	377	280	97	351	267	84
334162	Khalilpur	-----Un-inhabited-----								
334163	Kanpur	959	421	538	1,241	863	378	594	531	63
334164	Samashat	1,770	815	955	1,197	1,118	79	1,140	1,075	65
334165	Tulyan	1,383	605	778	1,129	1,053	76	895	848	47
334166	Khanpur	1,985	934	1,051	1,407	1,273	134	1,223	1,148	75
334167	Jalghara	960	409	551	791	715	76	376	342	34
334168	Banspalla	637	223	414	697	574	123	476	403	73
334169	Bahirpua	1,395	549	846	1,449	1,322	127	920	851	69
334170	Kurkuria	405	182	223	309	281	28	201	187	14
334171	Karpansara	-----Un-inhabited-----								
334172	Mahishamuri	922	355	567	750	702	48	659	625	34
334173	Sarachi Bhagabanpur	1,244	524	720	1,019	908	111	877	797	80
334174	Malaya	861	398	463	808	749	59	420	387	33
334175	Hatuganj	1,344	627	717	909	835	74	428	414	14
334176	Ektara	1,170	514	656	804	729	75	348	313	35
334177	Dakshin Bishnupur	115	43	72	139	124	15	128	118	10
334178	Basudebpur	183	69	114	156	134	22	33	27	6
334179	Sadhukhan Ardari	271	100	171	250	218	32	155	147	8
334180	Ghatakpur	751	313	438	785	717	68	381	351	30
334181	Atpara	300	103	197	286	261	25	33	27	6
334182	Sankarpur	746	288	458	671	586	85	348	317	31
334183	Gopalnagar	776	273	503	891	658	233	322	268	54
334184	Lakshikantapur	1,400	536	864	1,579	1,401	178	772	709	63
334185	Haripur	708	277	431	580	532	48	192	168	24
334186	Sadashibpur (M) (P)	465	212	253	456	430	26	112	98	14
URBAN										
334187	Ajodhyanagar (CT)	1,718	735	983	1,309	1,143	166	1,027	941	86
334188	Sirakol (CT)	3,798	1,679	2,119	3,682	2,970	712	2,534	2,137	397
334189	Uttar Bishnupur (CT)	1,777	795	982	1,374	1,266	108	733	677	56
334190	Ghola Noapara (CT)	2,371	1,154	1,217	1,935	1,655	280	1,102	1,007	95
334191	Usthi (CT)	1,747	736	1,011	1,925	1,650	275	1,296	1,156	140
334192	Barijpur (CT)	2,208	1,123	1,085	1,760	1,453	307	1,188	1,101	87
334193	Uttar Kusum (CT)	4,867	2,329	2,538	2,935	2,598	337	1,539	1,431	108
334194	Kalikapota (CT)	4,631	2,210	2,421	3,875	3,355	520	2,537	2,335	202
334195	Bamna (CT)	1,695	776	919	1,601	1,249	352	969	889	80

PRIMARY CENSUS ABSTRACT

CENSUS ABSTRACT

Magrahat - I

Industrial category of main workers

Household industry												Name of Village
Cultivators			Agricultural labourers			workers			Other workers			
Persons	Males	Females	Persons	Males	Females	Persons	Males	Females	Persons	Males	Females	
29	30	31	32	33	34	35	36	37	38	39	40	2
288	277	11	236	213	23	172	116	56	588	526	62	Nainanpur
139	125	14	304	293	11	115	72	43	1,329	1,236	93	Nazra
14	14	-	107	102	5	19	16	3	274	256	18	Paduma
124	108	16	247	230	17	128	64	64	893	768	125	Deula
62	48	14	115	60	55	2	1	1	172	158	14	Dakshin Krishnapur
-----Un-inhabited-----												Khalilpur
32	30	2	134	130	4	34	23	11	394	348	46	Kanpur
30	28	2	43	37	6	13	10	3	1,054	1,000	54	Samashat
254	239	15	138	132	6	93	89	4	410	388	22	Tulyan
48	46	2	69	61	8	106	94	12	1,000	947	53	Khanpur
25	24	1	50	46	4	23	20	3	278	252	26	Jalghara
39	33	6	139	132	7	11	8	3	287	230	57	Banspalla
121	112	9	60	56	4	49	45	4	690	638	52	Bahirpua
10	10	-	15	12	3	7	7	-	169	158	11	Kurkuria
-----Un-inhabited-----												Karpansara
165	163	2	106	106	-	9	8	1	379	348	31	Mahishamuri
82	78	4	233	223	10	11	6	5	551	490	61	Sarachi Bhagabanpur
8	7	1	168	165	3	10	8	2	234	207	27	Malaya
14	12	2	12	12	-	8	8	-	394	382	12	Hatuganj
40	36	4	76	72	4	26	21	5	206	184	22	Ektara
25	25	-	38	36	2	-	-	-	65	57	8	Dakshin Bishnupur
8	8	-	10	8	2	-	-	-	15	11	4	Basudebpur
26	24	2	106	104	2	-	-	-	23	19	4	Sadhukhan Ardari
24	23	1	48	48	-	36	34	2	273	246	27	Ghatakpur
2	2	-	3	3	-	-	-	-	28	22	6	Atpara
34	33	1	84	79	5	18	15	3	212	190	22	Sankarpur
98	90	8	101	91	10	28	9	19	95	78	17	Gopalnagar
275	266	9	183	173	10	8	7	1	306	263	43	Lakshikantapur
64	64	-	39	38	1	1	1	-	88	65	23	Haripur
-	-	-	1	1	-	-	-	-	111	97	14	Sadashibpur (M) (P)
URBAN												
5	5	-	278	270	8	29	22	7	715	644	71	Ajodhyanagar (CT)
50	50	-	234	225	9	399	292	107	1,851	1,570	281	Sirakol (CT)
21	21	-	61	58	3	343	320	23	308	278	30	Uttar Bishnupur (CT)
23	23	-	26	24	2	97	69	28	956	891	65	Ghola Noapara (CT)
78	70	8	163	145	18	39	29	10	1,016	912	104	Usthi (CT)
80	78	2	95	91	4	95	78	17	918	854	64	Barijpur (CT)
32	30	2	247	231	16	133	125	8	1,127	1,045	82	Uttar Kusum (CT)
130	122	8	268	259	9	106	90	16	2,033	1,864	169	Kalikapota (CT)
43	40	3	91	79	12	86	77	9	749	693	56	Bamna (CT)

**VILLAGE PRIMARY
C D Block -**

Location code number		Name of Village		Industrial category								
				Marginal workers			Cultivators			Agricultural labourers		
		Persons	Males	Females	Persons	Males	Females	Persons	Males	Females		
1	2	41	42	43	44	45	46	47	48	49		
334157	Nainanpur	230	142	88	14	8	6	65	42	23		
334158	Nazra	976	673	303	39	34	5	318	276	42		
334159	Paduma	437	242	195	12	7	5	183	99	84		
334160	Deula	453	357	96	16	12	4	257	219	38		
334161	Dakshin Krishnapur	26	13	13	3	1	2	22	12	10		
334162	Khalilpur	-----Un-inhabited-----										
334163	Kanpur	647	332	315	11	8	3	311	150	161		
334164	Samashat	57	43	14	6	6	-	7	5	2		
334165	Tulyan	234	205	29	13	11	2	55	53	2		
334166	Khanpur	184	125	59	17	11	6	36	24	12		
334167	Jalghara	415	373	42	40	36	4	105	90	15		
334168	Banspalla	221	171	50	19	16	3	161	137	24		
334169	Bahirpua	529	471	58	51	45	6	80	75	5		
334170	Kurkuria	108	94	14	11	9	2	61	54	7		
334171	Karpansara	-----Un-inhabited-----										
334172	Mahishamuri	91	77	14	12	7	5	60	56	4		
334173	Sarachi Bhagabanpur	142	111	31	11	10	1	74	67	7		
334174	Malaya	388	362	26	23	22	1	259	252	7		
334175	Hatuganj	481	421	60	19	11	8	245	233	12		
334176	Ektara	456	416	40	24	23	1	172	162	10		
334177	Dakshin Bishnupur	11	6	5	1	1	-	7	4	3		
334178	Basudebpur	123	107	16	1	1	-	110	98	12		
334179	Sadhukhan Ardari	95	71	24	4	4	-	85	63	22		
334180	Ghatakpur	404	366	38	39	37	2	228	212	16		
334181	Atpara	253	234	19	46	43	3	182	171	11		
334182	Sankarpur	323	269	54	70	69	1	179	171	8		
334183	Gopalnagar	569	390	179	35	29	6	361	273	88		
334184	Lakshikantapur	807	692	115	87	71	16	544	478	66		
334185	Haripur	388	364	24	35	34	1	332	313	19		
334186	Sadashibpur (M) (P)	344	332	12	22	19	3	279	274	5		
URBAN												
334187	Ajodhyanagar (CT)	282	202	80	4	2	2	17	15	2		
334188	Sirakol (CT)	1,148	833	315	25	22	3	327	300	27		
334189	Uttar Bishnupur (CT)	641	589	52	4	3	1	91	84	7		
334190	Ghola Noapara (CT)	833	648	185	18	14	4	109	81	28		
334191	Usthi (CT)	629	494	135	12	8	4	86	73	13		
334192	Barijpur (CT)	572	352	220	17	9	8	67	56	11		
334193	Uttar Kusum (CT)	1,396	1,167	229	7	4	3	458	420	38		
334194	Kalikapota (CT)	1,338	1,020	318	25	17	8	227	198	29		
334195	Bamna (CT)	632	360	272	39	16	23	376	185	191		

PRIMARY CENSUS ABSTRACT

CENSUS ABSTRACT

Magrahat - I

of marginal workers										Location code number
Household industry workers			Other workers			Non-workers			Name of Village 2	
Persons	Males	Females	Persons	Males	Females	Persons	Males	Females		1
50	51	52	53	54	55	56	57	58		
15	6	9	136	86	50	3,197	1,134	2,063	Nainanpur	334157
133	41	92	486	322	164	6,689	2,484	4,205	Nazra	334158
79	48	31	163	88	75	1,518	561	957	Paduma	334159
16	7	9	164	119	45	3,324	1,126	2,198	Deula	334160
1	-	1	-	-	-	511	169	342	Dakshin Krishnapur	334161
-----Un-inhabited-----									Khalilpur	334162
142	35	107	183	139	44	1,598	578	1,020	Kanpur	334163
7	1	6	37	31	6	3,632	1,318	2,314	Samashat	334164
60	50	10	106	91	15	2,874	972	1,902	Tulyan	334165
31	17	14	100	73	27	3,694	1,304	2,390	Khanpur	334166
10	6	4	260	241	19	1,754	604	1,150	Jalghara	334167
-	-	-	41	18	23	1,374	443	931	Banspalla	334168
57	41	16	341	310	31	3,161	1,050	2,111	Bahirpua	334169
10	9	1	26	22	4	724	243	481	Kurkuria	334170
-----Un-inhabited-----									Karpansara	334171
4	2	2	15	12	3	1,589	493	1,096	Mahishamuri	334172
5	1	4	52	33	19	2,018	619	1,399	Sarachi Bhagabanpur	334173
4	3	1	102	85	17	1,749	598	1,151	Malaya	334174
36	23	13	181	154	27	2,341	822	1,519	Hatuganj	334175
22	16	6	238	215	23	1,800	585	1,215	Ektara	334176
-	-	-	3	1	2	283	98	185	Dakshin Bishnupur	334177
-	-	-	12	8	4	290	98	192	Basudebpur	334178
1	-	1	5	4	1	491	164	327	Sadhukhan Ardari	334179
21	19	2	116	98	18	1,674	549	1,125	Ghatakpur	334180
-	-	-	25	20	5	683	230	453	Atpara	334181
47	11	36	27	18	9	1,400	494	906	Sankarpur	334182
40	5	35	133	83	50	1,317	468	849	Gopalnagar	334183
12	10	2	164	133	31	3,063	951	2,112	Lakshikantapur	334184
2	1	1	19	16	3	1,383	442	941	Haripur	334185
-	-	-	43	39	4	996	297	699	Sadashibpur (M) (P)	334186
URBAN										
10	6	4	251	179	72	3,100	1,030	2,070	Ajodhyanagar (CT)	334187
254	119	135	542	392	150	6,568	2,214	4,354	Sirakol (CT)	334188
418	388	30	128	114	14	3,329	1,184	2,145	Uttar Bishnupur (CT)	334189
299	185	114	407	368	39	4,275	1,597	2,678	Ghola Noapara (CT)	334190
98	73	25	433	340	93	4,305	1,523	2,782	Usthi (CT)	334191
114	88	26	374	199	175	3,776	1,488	2,288	Barijpur (CT)	334192
272	165	107	659	578	81	7,781	2,982	4,799	Uttar Kusum (CT)	334193
118	97	21	968	708	260	9,211	3,381	5,830	Kalikapota (CT)	334194
29	19	10	188	140	48	2,916	1,085	1,831	Bamna (CT)	334195

VILLAGE PRIMARY
C D Block -

Location code number	Name of Village	Area of Village in hectares	Number of households	Total population (including institutional and houseless population)			Population in the age-group 0-6		
				Persons	Males	Females	Persons	Males	Females
1	2	3	4	5	6	7	8	9	10
0272	Falta (Total)	13,067.97	57,153	2,49,561	1,27,665	1,21,896	28,715	14,620	14,095
0272	Falta (Rural)	12,029.01	51,608	2,26,162	1,15,725	1,10,437	26,440	13,455	12,985
0272	Falta (Urban)	1,038.96	5,545	23,399	11,940	11,459	2,275	1,165	1,110
RURAL									
334196	Baidya Khali	100.44	359	1,572	822	750	163	89	74
334197	Pakur Tala	50.55	126	519	264	255	39	20	19
334198	Sriballabhpur	42.40	158	678	361	317	55	29	26
334199	Bakul Tala	107.86	404	1,671	886	785	193	108	85
334200	Khord Bakultala	40.95	208	828	433	395	100	51	49
334201	Paikan	101.67	472	2,007	1,038	969	226	121	105
334202	Barasat	99.13	494	2,277	1,169	1,108	330	174	156
334203	Krishnapur	44.01	182	873	449	424	108	55	53
334204	Mamudpur	156.99	893	4,037	2,090	1,947	478	243	235
334205	Dakshin Nala	56.05	220	967	491	476	90	40	50
334206	Guthari	73.91	258	1,089	547	542	109	53	56
334207	Paschim Daulatpur	40.62	87	364	183	181	31	20	11
334208	Mahadebpur	43.88	213	846	439	407	79	37	42
334209	Padmapur	77.57	490	1,971	1,039	932	188	91	97
334210	Abad Simulganaja	53.07	224	917	463	454	71	29	42
334211	Ahamadpur	44.59	281	1,163	598	565	120	72	48
334212	Rajarampur	373.77	1,629	7,548	3,872	3,676	1,102	571	531
Chak Dhanumandal									
334213	Krishnarambasu	227.65	965	4,011	2,095	1,916	405	201	204
334214	Shyamsundarpur	63.05	302	1,264	638	626	128	61	67
334215	Basulat	146.66	1,211	4,963	2,527	2,436	490	239	251
334216	Falta	36.30	259	969	490	479	113	56	57
334217	Chandideul	232.10	1,098	4,631	2,316	2,315	496	237	259
334218	Sahara	130.78	708	2,934	1,502	1,432	265	137	128
334219	Bhatuli	43.52	174	767	398	369	59	30	29
334220	Ishwaripur	166.87	934	4,127	2,105	2,022	473	254	219
334221	Sujapur	42.40	300	1,453	724	729	177	93	84
334222	Jagannathpur	93.05	354	1,627	834	793	168	96	72
334223	Belsingha	111.97	975	4,401	2,228	2,173	483	241	242
334224	Punya	82.58	629	2,583	1,268	1,315	301	148	153
334225	Neoda	55.31	247	956	477	479	75	33	42
334226	Barhay Batpur	87.17	259	1,292	653	639	177	82	95
334227	Srirampur	78.66	546	2,353	1,189	1,164	246	117	129
334228	Nityanandapur	115.65	584	2,529	1,311	1,218	223	112	111
334229	Paschim Durgapur	97.25	161	691	354	337	74	44	30
334230	Dakshin Sargaria	75.96	244	966	485	481	73	32	41
334231	Sahapur Kamalpur	94.65	358	1,423	724	699	109	48	61
334232	Swet Kalla	175.12	406	1,675	861	814	195	104	91
334233	Taragadi	50.13	42	166	84	82	19	9	10
334234	Budhagram	65.39	236	1,161	602	559	163	76	87
334235	Banki	43.86	116	517	266	251	58	34	24
334236	Dona	123.07	658	2,877	1,504	1,373	311	164	147
334237	Rasulpur	145.89	502	2,202	1,196	1,006	232	138	94
334238	Mahirampur	41.26	173	779	391	388	79	40	39
334239	Narayan Bere	48.22	237	1,056	535	521	131	58	73
334240	Mallikpur	75.92	316	1,307	671	636	145	75	70
334241	Kalagachhia	81.68	483	2,096	1,044	1,052	309	150	159
334242	Pakur Digra	52.61	234	994	500	494	88	40	48
334243	Paschhim Gopalpur	149.54	557	2,769	1,411	1,358	435	220	215
334244	Chaka	50.97	483	2,340	1,225	1,115	323	171	152
334245	Asta	104.79	253	1,105	591	514	102	53	49

PRIMARY CENSUS ABSTRACT

CENSUS ABSTRACT

Falta

Scheduled Castes population			Scheduled Tribes population			Literates			Name of Village
Persons	Males	Females	Persons	Males	Females	Persons	Males	Females	
11	12	13	14	15	16	17	18	19	2
60,276	31,004	29,272	87	46	41	1,70,430	93,829	76,601	Falta (Total)
56,904	29,287	27,617	63	30	33	1,52,732	84,196	68,536	Falta (Rural)
3,372	1,717	1,655	24	16	8	17,698	9,633	8,065	Falta (Urban)
RURAL									
883	469	414	-	-	-	1,028	570	458	Baidya Khali
236	122	114	1	1	-	385	205	180	Pakur Tala
30	13	17	-	-	-	514	284	230	Sriballabhpur
310	177	133	-	-	-	1,276	721	555	Bakul Tala
744	390	354	-	-	-	567	326	241	Khord Bakultala
472	240	232	-	-	-	1,419	790	629	Paikan
32	15	17	-	-	-	1,382	753	629	Barasat
-	-	-	-	-	-	608	335	273	Krishnapur
1,312	691	621	3	1	2	2,616	1,441	1,175	Mamudpur
337	179	158	-	-	-	582	331	251	Dakshin Nala
472	231	241	-	-	-	729	384	345	Guthari
349	183	166	-	-	-	280	143	137	Paschim Daulatpur
790	410	380	-	-	-	559	308	251	Mahadebpur
803	420	383	1	1	-	1,377	789	588	Padmapur
474	234	240	1	-	1	609	344	265	Abad Simulganaja
947	486	461	5	3	2	745	410	335	Ahamadpur
1,632	828	804	-	-	-	4,287	2,288	1,999	Rajarampur
									Chak Dhanumandal
2,953	1,569	1,384	-	-	-	2,915	1,642	1,273	Krishnarambasu
264	134	130	-	-	-	983	533	450	Shyamsundarpur
2,244	1,137	1,107	-	-	-	3,544	1,942	1,602	Basulat
809	408	401	-	-	-	719	380	339	Falta
1,280	644	636	-	-	-	3,253	1,727	1,526	Chandideul
194	105	89	1	-	1	2,187	1,187	1,000	Sahara
20	12	8	-	-	-	601	322	279	Bhatuli
1,085	557	528	7	3	4	2,697	1,495	1,202	Ishwaripur
419	199	220	-	-	-	879	470	409	Sujapur
54	28	26	-	-	-	1,171	641	530	Jagannathpur
780	396	384	9	5	4	3,125	1,687	1,438	Belsingha
1,325	650	675	3	2	1	1,780	945	835	Punya
15	7	8	-	-	-	834	434	400	Neoda
196	103	93	-	-	-	827	458	369	Barhay Batpur
8	5	3	4	3	1	1,718	942	776	Srirampur
1,361	720	641	-	-	-	1,774	998	776	Nityanandapur
143	79	64	-	-	-	478	257	221	Paschim Durgapur
151	80	71	1	-	1	743	413	330	Dakshin Sargaria
678	340	338	-	-	-	1,054	593	461	Sahapur Kamalpur
1,589	818	771	-	-	-	1,097	632	465	Swet Kalla
98	50	48	-	-	-	105	54	51	Taragadi
189	100	89	-	-	-	692	397	295	Budhagram
462	239	223	5	2	3	349	183	166	Banki
808	424	384	-	-	-	2,010	1,147	863	Dona
416	242	174	1	-	1	1,584	916	668	Rasulpur
357	185	172	-	-	-	573	304	269	Mahirampur
308	153	155	-	-	-	603	335	268	Narayan Bere
954	490	464	1	1	-	946	525	421	Mallikpur
450	223	227	-	-	-	1,284	689	595	Kalagachhia
24	11	13	-	-	-	780	411	369	Pakur Digra
48	27	21	-	-	-	1,573	827	746	Paschim Gopalpur
592	308	284	-	-	-	1,462	801	661	Chaka
147	80	67	-	-	-	832	474	358	Asta

VILLAGE PRIMARY
C D Block -

Location code number	Name of Village	Illiterates			Total workers			Main workers		
		Persons	Males	Females	Persons	Males	Females	Persons	Males	Females
1	2	20	21	22	23	24	25	26	27	28
0272	Falta (Total)	79,131	33,836	45,295	88,608	75,361	13,247	64,042	57,475	6,567
0272	Falta (Rural)	73,430	31,529	41,901	80,401	68,289	12,112	57,783	51,874	5,909
0272	Falta (Urban)	5,701	2,307	3,394	8,207	7,072	1,135	6,259	5,601	658
	RURAL									
334196	Baidya Khali	544	252	292	535	493	42	438	400	38
334197	Pakur Tala	134	59	75	230	172	58	127	114	13
334198	Sriballabhpur	164	77	87	232	222	10	217	210	7
334199	Bakul Tala	395	165	230	600	522	78	374	340	34
334200	Khord Bakultala	261	107	154	337	284	53	254	245	9
334201	Paikan	588	248	340	582	540	42	379	353	26
334202	Barasat	895	416	479	631	580	51	446	414	32
334203	Krishnapur	265	114	151	312	257	55	159	146	13
334204	Mamudpur	1,421	649	772	1,551	1,262	289	1,313	1,165	148
334205	Dakshin Nala	385	160	225	400	315	85	222	185	37
334206	Guthari	360	163	197	376	322	54	350	313	37
334207	Paschim Daulatpur	84	40	44	147	118	29	139	114	25
334208	Mahadebpur	287	131	156	235	224	11	129	125	4
334209	Padmapur	594	250	344	736	653	83	572	554	18
334210	Abad Simulganaja	308	119	189	333	282	51	303	262	41
334211	Ahamadpur	418	188	230	431	362	69	380	328	52
334212	Rajarampur	3,261	1,584	1,677	2,673	2,235	438	2,165	1,898	267
	Chak Dhanumandal									
334213	Krishnarambasu	1,096	453	643	1,649	1,365	284	1,134	1,002	132
334214	Shyamsundarpur	281	105	176	509	407	102	431	374	57
334215	Basulat	1,419	585	834	1,917	1,509	408	1,515	1,315	200
334216	Falta	250	110	140	385	312	73	71	64	7
334217	Chandideul	1,378	589	789	1,574	1,415	159	1,015	938	77
334218	Sahara	747	315	432	1,052	952	100	483	442	41
334219	Bhatuli	166	76	90	261	241	20	200	185	15
334220	Ishwaripur	1,430	610	820	1,626	1,281	345	1,197	961	236
334221	Sujapur	574	254	320	640	450	190	411	333	78
334222	Jagannathpur	456	193	263	553	497	56	432	385	47
334223	Belsingha	1,276	541	735	1,313	1,190	123	1,127	1,031	96
334224	Punya	803	323	480	975	765	210	789	648	141
334225	Neoda	122	43	79	336	312	24	301	284	17
334226	Barhay Batpur	465	195	270	398	373	25	244	231	13
334227	Srirampur	635	247	388	793	667	126	735	628	107
334228	Nityanandapur	755	313	442	1,041	835	206	608	545	63
334229	Paschim Durgapur	213	97	116	231	219	12	81	80	1
334230	Dakshin Sargaria	223	72	151	357	317	40	333	305	28
334231	Sahapur Kamalpur	369	131	238	525	442	83	483	422	61
334232	Swet Kalla	578	229	349	740	553	187	365	353	12
334233	Taragadi	61	30	31	65	58	7	60	55	5
334234	Budhagram	469	205	264	360	336	24	194	187	7
334235	Banki	168	83	85	189	166	23	86	79	7
334236	Dona	867	357	510	983	902	81	660	624	36
334237	Rasulpur	618	280	338	692	619	73	616	567	49
334238	Mahirampur	206	87	119	266	247	19	212	201	11
334239	Narayan Bere	453	200	253	315	295	20	295	282	13
334240	Mallikpur	361	146	215	497	399	98	423	343	80
334241	Kalagachhia	812	355	457	786	631	155	450	408	42
334242	Pakur Digra	214	89	125	330	305	25	317	297	20
334243	Paschhim Gopalpur	1,196	584	612	868	779	89	640	613	27
334244	Chaka	878	424	454	753	674	79	530	479	51
334245	Asta	273	117	156	411	377	34	309	300	9

PRIMARY CENSUS ABSTRACT

CENSUS ABSTRACT

Falta

Industrial category of main workers

Household industry													Name of Village 2
Cultivators			Agricultural labourers workers						Other workers				
Persons	Males	Females	Persons	Males	Females	Persons	Males	Females	Persons	Males	Females		
29	30	31	32	33	34	35	36	37	38	39	40		
6,478	6,072	406	13,220	12,576	644	4,331	3,289	1,042	40,013	35,538	4,475	Falta (Total)	
6,195	5,792	403	12,233	11,623	610	3,760	2,883	877	35,595	31,576	4,019	Falta (Rural)	
283	280	3	987	953	34	571	406	165	4,418	3,962	456	Falta (Urban)	
RURAL													
10	7	3	146	143	3	21	12	9	261	238	23	Baidya Khali	
9	7	2	31	31	-	4	4	-	83	72	11	Pakur Tala	
126	124	2	6	6	-	13	12	1	72	68	4	Sriballabhpur	
40	39	1	113	112	1	1	-	1	220	189	31	Bakul Tala	
23	21	2	91	91	-	6	4	2	134	129	5	Khord Bakultala	
65	60	5	28	28	-	15	14	1	271	251	20	Paikan	
161	147	14	16	14	2	9	7	2	260	246	14	Barasat	
4	4	-	55	49	6	30	30	-	70	63	7	Krishnapur	
184	163	21	503	469	34	14	12	2	612	521	91	Mamudpur	
3	3	-	65	63	2	22	10	12	132	109	23	Dakshin Nala	
46	46	-	122	116	6	14	9	5	168	142	26	Guthari	
47	41	6	43	40	3	-	-	-	49	33	16	Paschim Daulatpur	
11	11	-	50	50	-	2	2	-	66	62	4	Mahadebpur	
33	32	1	68	65	3	16	14	2	455	443	12	Padmapur	
34	33	1	2	2	-	9	6	3	258	221	37	Abad Simulganaja	
55	49	6	62	60	2	4	2	2	259	217	42	Ahamadpur	
155	152	3	546	520	26	91	75	16	1,373	1,151	222	Rajarampur	
Chak Dhanumandal													
264	254	10	230	214	16	19	15	4	621	519	102	Krishnarambasu	
76	63	13	108	99	9	6	5	1	241	207	34	Shyamsundarpur	
141	120	21	153	147	6	53	41	12	1,168	1,007	161	Basulat	
11	8	3	1	1	-	1	1	-	58	54	4	Falta	
46	44	2	179	170	9	45	36	9	745	688	57	Chandideul	
39	36	3	16	15	1	9	7	2	419	384	35	Sahara	
-	-	-	30	29	1	2	-	2	168	156	12	Bhatuli	
51	48	3	328	302	26	168	40	128	650	571	79	Ishwaripur	
10	6	4	11	9	2	3	2	1	387	316	71	Sujapur	
25	24	1	2	2	-	19	16	3	386	343	43	Jagannathpur	
21	17	4	216	212	4	25	16	9	865	786	79	Belsingha	
55	48	7	211	188	23	38	34	4	485	378	107	Punya	
23	21	2	114	113	1	17	15	2	147	135	12	Neoda	
4	4	-	10	10	-	6	3	3	224	214	10	Barhay Batpur	
38	34	4	147	142	5	15	11	4	535	441	94	Srirampur	
129	122	7	160	148	12	16	12	4	303	263	40	Nityanandapur	
1	1	-	-	-	-	2	2	-	78	77	1	Paschim Durgapur	
56	55	1	74	63	11	6	6	-	197	181	16	Dakshin Sargaria	
53	53	-	180	167	13	7	5	2	243	197	46	Sahapur Kamalpur	
81	78	3	224	221	3	9	8	1	51	46	5	Swet Kalla	
4	3	1	47	46	1	-	-	-	9	6	3	Taragadi	
13	13	-	7	7	-	28	23	5	146	144	2	Budhagram	
1	-	1	35	35	-	4	2	2	46	42	4	Banki	
39	38	1	106	104	2	37	30	7	478	452	26	Dona	
27	27	-	225	221	4	46	30	16	318	289	29	Rasulpur	
85	83	2	14	12	2	5	5	-	108	101	7	Mahirampur	
18	18	-	113	110	3	25	23	2	139	131	8	Narayan Bere	
16	10	6	82	77	5	2	1	1	323	255	68	Mallikpur	
3	3	-	8	7	1	-	-	-	439	398	41	Kalagachhia	
38	38	-	62	61	1	4	3	1	213	195	18	Pakur Digra	
63	59	4	274	268	6	63	62	1	240	224	16	Paschim Gopalpur	
23	23	-	96	95	1	18	14	4	393	347	46	Chaka	
39	39	-	66	66	-	40	39	1	164	156	8	Asta	

VILLAGE PRIMARY
C D Block -

		Industrial category								
Location code number	Name of Village	Marginal workers			Cultivators			Agricultural labourers		
		Persons	Males	Females	Persons	Males	Females	Persons	Males	Females
1	2	41	42	43	44	45	46	47	48	49
0272	Falta (Total)	24,566	17,886	6,680	1,568	1,005	563	11,492	9,822	1,670
0272	Falta (Rural)	22,618	16,415	6,203	1,478	941	537	10,574	8,960	1,614
0272	Falta (Urban)	1,948	1,471	477	90	64	26	918	862	56
	RURAL									
334196	Baidya Khali	97	93	4	6	4	2	53	51	2
334197	Pakur Tala	103	58	45	17	11	6	34	33	1
334198	Sriballabhpur	15	12	3	3	2	1	9	9	-
334199	Bakul Tala	226	182	44	24	4	20	167	163	4
334200	Khord Bakultala	83	39	44	10	6	4	16	15	1
334201	Paikan	203	187	16	7	4	3	148	145	3
334202	Barasat	185	166	19	6	5	1	117	112	5
334203	Krishnapur	153	111	42	5	2	3	38	34	4
334204	Mamudpur	238	97	141	17	9	8	49	37	12
334205	Dakshin Nala	178	130	48	16	10	6	92	91	1
334206	Guthari	26	9	17	2	2	-	3	2	1
334207	Paschim Daulatpur	8	4	4	1	-	1	4	2	2
334208	Mahadebpur	106	99	7	1	-	1	1	-	1
334209	Padmapur	164	99	65	5	3	2	26	23	3
334210	Abad Simulganaja	30	20	10	5	3	2	7	6	1
334211	Ahamadpur	51	34	17	3	3	-	8	5	3
334212	Rajarampur	508	337	171	20	11	9	217	192	25
	Chak Dhanumandal									
334213	Krishnarambasu	515	363	152	31	16	15	421	315	106
334214	Shyamsundarpur	78	33	45	35	-	35	34	28	6
334215	Basulat	402	194	208	41	14	27	98	74	24
334216	Falta	314	248	66	23	12	11	-	-	-
334217	Chandideul	559	477	82	52	39	13	370	344	26
334218	Sahara	569	510	59	68	50	18	265	258	7
334219	Bhatuli	61	56	5	2	1	1	55	55	-
334220	Ishwaripur	429	320	109	42	21	21	214	201	13
334221	Sujapur	229	117	112	10	3	7	10	9	1
334222	Jagannathpur	121	112	9	27	27	-	24	22	2
334223	Belsingha	186	159	27	10	5	5	66	65	1
334224	Punya	186	117	69	12	4	8	34	27	7
334225	Neoda	35	28	7	6	2	4	21	21	-
334226	Barhay Batpur	154	142	12	3	3	-	92	89	3
334227	Srirampur	58	39	19	5	-	5	8	7	1
334228	Nityanandapur	433	290	143	43	28	15	298	190	108
334229	Paschim Durgapur	150	139	11	36	34	2	57	55	2
334230	Dakshin Sargaria	24	12	12	1	1	-	11	3	8
334231	Sahapur Kamalpur	42	20	22	5	5	-	5	3	2
334232	Swet Kalla	375	200	175	1	-	1	251	122	129
334233	Taragadi	5	3	2	1	-	1	4	3	1
334234	Budhagram	166	149	17	7	7	-	51	46	5
334235	Banki	103	87	16	4	2	2	67	61	6
334236	Dona	323	278	45	2	2	-	191	174	17
334237	Rasulpur	76	52	24	3	3	-	50	41	9
334238	Mahirampur	54	46	8	5	5	-	24	22	2
334239	Narayan Bere	20	13	7	2	1	1	7	7	-
334240	Mallikpur	74	56	18	16	16	-	21	21	-
334241	Kalagachhia	336	223	113	8	7	1	145	138	7
334242	Pakur Digra	13	8	5	1	-	1	6	5	1
334243	Paschhim Gopalpur	228	166	62	13	12	1	86	65	21
334244	Chaka	223	195	28	10	9	1	187	169	18
334245	Asta	102	77	25	2	2	-	50	45	5

PRIMARY CENSUS ABSTRACT

CENSUS ABSTRACT

Falta

of marginal workers

Household industry workers			Other workers			Non-workers			Name of Village	Location code number
Persons	Males	Females	Persons	Males	Females	Persons	Males	Females		
50	51	52	53	54	55	56	57	58	2	1
3,247	1,600	1,647	8,259	5,459	2,800	1,60,953	52,304	1,08,649	Falta (Total)	0272
2,886	1,444	1,442	7,680	5,070	2,610	1,45,761	47,436	98,325	Falta (Rural)	0272
361	156	205	579	389	190	15,192	4,868	10,324	Falta (Urban)	0272
RURAL										
1	1	-	37	37	-	1,037	329	708	Baidya Khali	334196
24	5	19	28	9	19	289	92	197	Pakur Tala	334197
2	1	1	1	-	1	446	139	307	Sriballabhpur	334198
7	2	5	28	13	15	1,071	364	707	Bakul Tala	334199
7	1	6	50	17	33	491	149	342	Khord Bakultala	334200
5	4	1	43	34	9	1,425	498	927	Paikan	334201
7	2	5	55	47	8	1,646	589	1,057	Barasat	334202
58	41	17	52	34	18	561	192	369	Krishnapur	334203
2	-	2	170	51	119	2,486	828	1,658	Mamudpur	334204
44	11	33	26	18	8	567	176	391	Dakshin Nala	334205
14	2	12	7	3	4	713	225	488	Guthari	334206
-	-	-	3	2	1	217	65	152	Paschim Daulatpur	334207
-	-	-	104	99	5	611	215	396	Mahadebpur	334208
16	4	12	117	69	48	1,235	386	849	Padmapur	334209
2	-	2	16	11	5	584	181	403	Abad Simulganaja	334210
3	-	3	37	26	11	732	236	496	Ahamadpur	334211
17	8	9	254	126	128	4,875	1,637	3,238	Rajarampur	334212
21	4	17	42	28	14	2,362	730	1,632	Chak Dhanumandal	
1	-	1	8	5	3	755	231	524	Krishnarambasu	334213
20	9	11	243	97	146	3,046	1,018	2,028	Shyamsundarpur	334214
-	-	-	291	236	55	584	178	406	Basulat	334215
52	31	21	85	63	22	3,057	901	2,156	Falta	334216
26	13	13	210	189	21	1,882	550	1,332	Chandideul	334217
2	-	2	2	-	2	506	157	349	Sahara	334218
20	6	14	153	92	61	2,501	824	1,677	Bhatuli	334219
3	1	2	206	104	102	813	274	539	Ishwaripur	334220
43	38	5	27	25	2	1,074	337	737	Sujapur	334221
11	6	5	99	83	16	3,088	1,038	2,050	Jagannathpur	334222
16	5	11	124	81	43	1,608	503	1,105	Belsingha	334223
2	1	1	6	4	2	620	165	455	Punya	334224
9	7	2	50	43	7	894	280	614	Neoda	334225
1	-	1	44	32	12	894	280	614	Barhay Batpur	334226
31	22	9	61	50	11	1,560	522	1,038	Srirampur	334227
37	32	5	20	18	2	1,488	476	1,012	Nityanandapur	334228
1	1	-	11	7	4	460	135	325	Paschim Durgapur	334229
13	2	11	19	10	9	609	168	441	Dakshin Sargaria	334230
79	42	37	44	36	8	898	282	616	Sahapur Kamalpur	334231
-	-	-	-	-	-	935	308	627	Swet Kalla	334232
38	31	7	70	65	5	101	26	75	Taragadi	334233
6	3	3	26	21	5	801	266	535	Budhagram	334234
15	11	4	115	91	24	328	100	228	Banki	334235
7	3	4	16	5	11	1,894	602	1,292	Dona	334236
3	3	-	22	16	6	1,510	577	933	Rasulpur	334237
-	-	-	11	5	6	513	144	369	Mahirampur	334238
-	-	-	37	19	18	741	240	501	Narayan Bere	334239
-	-	-	183	78	105	810	272	538	Mallikpur	334240
-	-	-	6	3	3	1,310	413	897	Kalagachhia	334241
25	20	5	104	69	35	664	195	469	Pakur Digma	334242
6	5	1	20	12	8	1,901	632	1,269	Paschhim Gopalpur	334243
21	9	12	29	21	8	1,587	551	1,036	Chaka	334244
						694	214	480	Asta	334245

DISTRICT CENSUS HANDBOOK : SOUTH TWENTY FOUR PARGANAS

VILLAGE PRIMARY
C D Block -

Location code number	Name of Village	Area of Village in hectares	Number of households	Total population (including institutional and houseless population)			Population in the age-group 0-6		
				Persons	Males	Females	Persons	Males	Females
1	2	3	4	5	6	7	8	9	10
334246	Jamira	63.14	451	2,067	1,031	1,036	341	168	173
334247	Uttar Sagaria	86.91	197	907	468	439	112	49	63
334248	Doluiapur	98.96	256	1,111	578	533	145	70	75
334249	Paik Para	40.12	145	641	334	307	84	44	40
334250	Krishnapur Madhabpur	104.98	182	790	422	368	108	63	45
334251	Tripurapur	83.76	360	1,643	836	807	228	111	117
334252	Sujagalpur	69.76	594	2,922	1,480	1,442	475	233	242
334253	Narayan Tala	56.68	197	906	445	461	131	53	78
334254	Badegahara	50.78	453	2,257	1,119	1,138	372	170	202
334255	Rukhia	67.73	553	2,680	1,345	1,335	440	216	224
334256	Goa Beria	43.94	116	553	276	277	90	52	38
334257	Ram Lakha	70.23	391	1,688	864	824	227	116	111
334258	Kalsa	84.60	427	1,959	989	970	291	149	142
334259	Satal	72.06	432	1,971	1,013	958	313	163	150
334260	Nilambarpur	99.37	691	3,122	1,597	1,525	502	268	234
334261	Ponkamra	52.10	607	2,664	1,402	1,262	390	214	176
334262	Noapukhuria	90.61	632	2,882	1,424	1,458	363	186	177
334263	Kantalfuli	134.83	571	2,429	1,218	1,211	268	118	150
334264	Dholtikari	179.34	348	1,449	733	716	148	74	74
334265	Laskarpur	64.75	194	874	455	419	93	50	43
334266	Jangalia	65.30	89	414	211	203	50	24	26
334267	Baldari	60.06	156	821	433	388	91	55	36
334268	Harindanga	94.89	537	2,171	1,128	1,043	140	74	66
334269	Gharulia	40.45	113	543	273	270	75	40	35
334270	Basudebpur	69.93	565	2,234	1,173	1,061	163	87	76
334271	Majlisur	55.88	354	1,439	730	709	138	65	73
334272	Jagala Ballabhpur	115.22	226	1,014	519	495	126	57	69
334273	Hogla	130.17	333	1,417	735	682	168	93	75
334274	Brihaspatipur	67.96	167	680	350	330	88	52	36
334275	Talanda	109.73	803	3,538	1,823	1,715	514	262	252
334276	Mulpunja	96.70	624	3,052	1,517	1,535	553	285	268
334277	Narayani	99.54	434	1,933	977	956	318	182	136
334278	Keyat Khanda	173.14	694	3,081	1,549	1,532	434	236	198
334279	Dostapur	83.63	592	2,538	1,291	1,247	283	137	146
334280	Aldadpur	87.30	298	1,318	695	623	161	94	67
334281	Kotalia	75.73	306	1,281	668	613	116	55	61
334282	Purba Daulatpur	123.11	459	1,924	974	950	155	69	86
334283	Bayaria	54.89	233	1,037	518	519	112	53	59
334284	Alambibi Ramnagar	75.92	360	1,544	794	750	138	73	65
334285	Digra	46.76	177	688	360	328	52	31	21
334286	Bhagabanpur	70.46	478	1,968	1,040	928	171	92	79
334287	Baichbere	63.62	388	1,715	866	849	247	120	127
334288	Kaikhali	75.09	263	1,115	569	546	148	87	61
334289	Sri Dharat	52.01	31	173	88	85	32	14	18
334290	Gobindapur	90.66	564	2,730	1,403	1,327	376	175	201
334291	Jadabbati	48.78	20	74	43	31	8	6	2
334292	Hangarghata Harishpur	134.47	592	2,505	1,285	1,220	227	114	113
334293	Debipur	223.46	934	3,803	1,937	1,866	361	170	191
334294	Achanda	44.29	167	711	370	341	61	27	34
334295	Jhumnia	87.41	79	321	167	154	28	14	14
334296	Lakhna Gangadharpur	45.98	157	754	379	375	76	37	39
334297	Malaya Harishpur	108.67	338	1,336	675	661	100	49	51
334298	Amarpur	113.13	11	43	19	24	5	3	2
334299	Kasirampur	116.97	648	3,087	1,584	1,503	376	185	191
334300	Ghanasyampur	136.23	570	2,651	1,387	1,264	347	179	168

PRIMARY CENSUS ABSTRACT

CENSUS ABSTRACT

Falta

Scheduled Castes population			Scheduled Tribes population			Literates			Name of Village
Persons	Males	Females	Persons	Males	Females	Persons	Males	Females	
11	12	13	14	15	16	17	18	19	2
2	-	2	-	-	-	1,174	625	549	Jamira
239	122	117	-	-	-	648	351	297	Uttar Sagaria
247	127	120	-	-	-	827	470	357	Dolupur
18	10	8	-	-	-	432	249	183	Paik Para
-	-	-	-	-	-	516	294	222	Krishnapur Madhabpur
95	48	47	-	-	-	895	472	423	Tripurapur
425	215	210	1	-	1	1,356	759	597	Sujagalpur
-	-	-	-	-	-	569	317	252	Narayan Tala
-	-	-	-	-	-	1,374	754	620	Badegahara
-	-	-	-	-	-	1,290	715	575	Rukhia
25	13	12	-	-	-	349	192	157	Goa Beria
784	396	388	-	-	-	988	569	419	Ram Lakha
335	177	158	-	-	-	1,090	600	490	Kalsa
160	89	71	-	-	-	816	447	369	Satal
-	-	-	-	-	-	1,962	1,071	891	Nilambarpur
10	6	4	-	-	-	1,681	939	742	Ponkamra
1,220	618	602	1	-	1	1,320	762	558	Noapukhuria
1,372	700	672	-	-	-	1,294	724	570	Kantalfuli
1,137	571	566	-	-	-	928	521	407	Dholtikari
874	455	419	-	-	-	611	358	253	Laskarpur
299	150	149	-	-	-	282	154	128	Jangalia
498	263	235	-	-	-	668	357	311	Baldari
642	328	314	-	-	-	1,722	953	769	Harindanga
482	249	233	-	-	-	309	177	132	Gharulia
192	96	96	1	-	1	1,754	961	793	Basudebpur
13	7	6	-	-	-	1,122	622	500	Majlisur
387	195	192	-	-	-	565	307	258	Jagala Ballabhpur
-	-	-	-	-	-	891	497	394	Hogla
85	39	46	-	-	-	423	221	202	Brihaspatipur
54	27	27	-	-	-	2,271	1,265	1,006	Talanda
-	-	-	-	-	-	1,489	813	676	Mulpunja
-	-	-	-	-	-	1,068	572	496	Narayani
618	307	311	2	1	1	1,981	1,083	898	Keyat Khanda
867	447	420	-	-	-	1,794	962	832	Dostapur
-	-	-	-	-	-	1,001	544	457	Aldadpur
22	12	10	-	-	-	991	566	425	Kodaliala
53	25	28	-	-	-	1,546	822	724	Purba Daulatpur
458	233	225	-	-	-	718	398	320	Bayaria
1,041	546	495	-	-	-	1,144	649	495	Alambibi Ramnagar
42	19	23	-	-	-	545	298	247	Digra
634	335	299	-	-	-	1,478	852	626	Bhagabanpur
-	-	-	-	-	-	1,191	658	533	Baichbere
44	22	22	1	1	-	729	410	319	Kaikhali
-	-	-	-	-	-	126	69	57	Sri Dharat
644	347	297	-	-	-	1,714	1,007	707	Gobindapur
74	43	31	-	-	-	49	32	17	Jadabbati
1,543	798	745	-	-	-	1,684	963	721	Hangarghata Harishpur
1,032	515	517	-	-	-	2,919	1,595	1,324	Debipur
133	68	65	-	-	-	549	308	241	Achanda
204	102	102	-	-	-	222	136	86	Jhumnia
229	117	112	-	-	-	542	303	239	Lakhna Gangadharpur
-	-	-	-	-	-	1,100	593	507	Malaya Harishpur
-	-	-	-	-	-	30	15	15	Amarpur
52	25	27	-	-	-	2,170	1,201	969	Kasirampur
442	232	210	-	-	-	1,862	1,063	799	Ghanasyampur

VILLAGE PRIMARY
C D Block -

Location code number	Name of Village	Illiterates			Total workers			Main workers		
		Persons	Males	Females	Persons	Males	Females	Persons	Males	Females
1	2	20	21	22	23	24	25	26	27	28
334246	Jamira	893	406	487	734	576	158	458	383	75
334247	Uttar Sagaria	259	117	142	387	290	97	216	176	40
334248	Doluipur	284	108	176	405	367	38	401	364	37
334249	Paik Para	209	85	124	217	196	21	189	182	7
334250	Krishnapur Madhabpur	274	128	146	274	246	28	147	141	6
334251	Tripurapur	748	364	384	560	483	77	345	333	12
334252	Sujagalpur	1,566	721	845	872	725	147	283	269	14
334253	Narayan Tala	337	128	209	311	262	49	143	125	18
334254	Badegahara	883	365	518	726	633	93	511	481	30
334255	Rukhia	1,390	630	760	899	759	140	611	502	109
334256	Goa Beria	204	84	120	196	165	31	164	152	12
334257	Ram Lakha	700	295	405	648	525	123	342	321	21
334258	Kalsa	869	389	480	774	608	166	615	495	120
334259	Satal	1,155	566	589	557	500	57	377	358	19
334260	Nilambarpur	1,160	526	634	1,172	872	300	872	785	87
334261	Ponkamra	983	463	520	990	764	226	499	472	27
334262	Noapukhuria	1,562	662	900	899	809	90	671	613	58
334263	Kantalfuli	1,135	494	641	852	757	95	518	455	63
334264	Dholtikari	521	212	309	558	474	84	408	379	29
334265	Laskarpur	263	97	166	291	278	13	257	247	10
334266	Jangalia	132	57	75	133	125	8	67	65	2
334267	Baldari	153	76	77	267	254	13	171	163	8
334268	Harindanga	449	175	274	816	686	130	623	555	68
334269	Gharulia	234	96	138	285	170	115	164	149	15
334270	Basudebpur	480	212	268	871	730	141	696	624	72
334271	Majlisur	317	108	209	474	422	52	355	330	25
334272	Jagala Ballabhpur	449	212	237	399	304	95	209	174	35
334273	Hogla	526	238	288	467	438	29	284	273	11
334274	Brihaspatipur	257	129	128	207	195	12	89	85	4
334275	Talanda	1,267	558	709	1,150	1,050	100	846	807	39
334276	Mulpunja	1,563	704	859	1,216	839	377	875	708	167
334277	Narayani	865	405	460	861	567	294	603	538	65
334278	Keyat Khanda	1,100	466	634	1,039	886	153	570	496	74
334279	Dostapur	744	329	415	1,027	755	272	590	472	118
334280	Aldadpur	317	151	166	467	419	48	350	317	33
334281	Kotalia	290	102	188	562	417	145	411	371	40
334282	Purba Daulatpur	378	152	226	748	625	123	591	523	68
334283	Bayaria	319	120	199	328	309	19	274	263	11
334284	Alambibi Ramnagar	400	145	255	540	491	49	488	449	39
334285	Digra	143	62	81	249	227	22	213	193	20
334286	Bhagabanpur	490	188	302	759	669	90	407	381	26
334287	Baichbere	524	208	316	522	476	46	336	316	20
334288	Kaikhali	386	159	227	340	313	27	67	64	3
334289	Sri Dharat	47	19	28	46	45	1	43	42	1
334290	Gobindapur	1,016	396	620	879	796	83	607	583	24
334291	Jadabbati	25	11	14	30	24	6	22	19	3
334292	Hangarghata Harishpur	821	322	499	904	797	107	645	584	61
334293	Debipur	884	342	542	1,464	1,254	210	919	821	98
334294	Achanda	162	62	100	316	266	50	311	265	46
334295	Jhumnia	99	31	68	126	101	25	67	55	12
334296	Lakhna Gangadharpur	212	76	136	305	265	40	286	257	29
334297	Malaya Harishpur	236	82	154	457	425	32	328	312	16
334298	Amarpur	13	4	9	15	11	4	14	11	3
334299	Kasirampur	917	383	534	1,090	935	155	649	602	47
334300	Ghanasyampur	789	324	465	802	715	87	735	672	63

PRIMARY CENSUS ABSTRACT

CENSUS ABSTRACT

Falta

Industrial category of main workers													Name of Village 2
Household industry									Other workers				
Cultivators			Agricultural labourers			workers			Persons	Males	Females		
Persons	Males	Females	Persons	Males	Females	Persons	Males	Females					
29	30	31	32	33	34	35	36	37	38	39	40		
28	23	5	45	39	6	5	4	1	380	317	63	Jamira	
56	41	15	15	14	1	89	74	15	56	47	9	Uttar Sagaria	
69	66	3	171	166	5	65	50	15	96	82	14	Doluipur	
20	20	-	92	89	3	10	9	1	67	64	3	Paik Para	
6	6	-	9	9	-	20	20	-	112	106	6	Krishnapur Madhabpur	
10	10	-	102	102	-	11	11	-	222	210	12	Tripurapur	
115	113	2	43	41	2	5	5	-	120	110	10	Sujagalpur	
44	41	3	18	15	3	31	27	4	50	42	8	Narayan Tala	
13	11	2	118	112	6	142	128	14	238	230	8	Badegahara	
12	10	2	123	115	8	7	7	-	469	370	99	Rukhia	
36	34	2	2	2	-	4	4	-	122	112	10	Goa Beria	
41	38	3	64	61	3	-	-	-	237	222	15	Ram Lakha	
28	27	1	88	84	4	84	80	4	415	304	111	Kalsa	
18	17	1	110	108	2	9	8	1	240	225	15	Satal	
136	127	9	199	187	12	11	10	1	526	461	65	Nilambarpur	
13	12	1	129	125	4	114	107	7	243	228	15	Ponkamra	
35	35	-	254	249	5	158	124	34	224	205	19	Noapukhuria	
89	88	1	254	235	19	5	4	1	170	128	42	Kantalfuli	
110	107	3	140	137	3	5	3	2	153	132	21	Dholtikari	
6	5	1	235	228	7	-	-	-	16	14	2	Laskarpur	
9	9	-	9	9	-	-	-	-	49	47	2	Jangalia	
64	59	5	1	1	-	3	3	-	103	100	3	Baldari	
111	104	7	102	96	6	12	10	2	398	345	53	Harindanga	
7	7	-	98	89	9	-	-	-	59	53	6	Gharulia	
33	31	2	105	103	2	10	5	5	548	485	63	Basudebpur	
38	35	3	27	27	-	32	32	-	258	236	22	Majlisur	
5	4	1	26	26	-	29	12	17	149	132	17	Jagala Ballabhpur	
40	39	1	53	52	1	13	11	2	178	171	7	Hogla	
2	2	-	5	5	-	30	29	1	52	49	3	Brihaspatipur	
50	49	1	52	51	1	142	124	18	602	583	19	Talanda	
68	66	2	118	108	10	363	250	113	326	284	42	Mulpunja	
27	24	3	184	164	20	36	34	2	356	316	40	Narayani	
20	20	-	32	32	-	75	65	10	443	379	64	Keyat Khanda	
42	37	5	36	33	3	40	23	17	472	379	93	Dostapur	
161	157	4	71	57	14	5	5	-	113	98	15	Aldadpur	
39	37	2	101	95	6	4	3	1	267	236	31	Kodaliala	
20	18	2	49	47	2	32	28	4	490	430	60	Purba Daulatpur	
19	19	-	25	25	-	14	13	1	216	206	10	Bayaria	
25	25	-	79	78	1	25	22	3	359	324	35	Alambibi Ramnagar	
12	12	-	46	46	-	2	1	1	153	134	19	Digra	
67	65	2	34	33	1	17	15	2	289	268	21	Bhagabanpur	
54	54	-	44	41	3	39	30	9	199	191	8	Baichbere	
-	-	-	2	2	-	3	3	-	62	59	3	Kaikhali	
8	8	-	4	4	-	11	11	-	20	19	1	Sri Dharat	
23	23	-	281	273	8	23	21	2	280	266	14	Gobindapur	
-	-	-	8	8	-	-	-	-	14	11	3	Jadabbati	
93	89	4	178	166	12	12	7	5	362	322	40	Hangarghata Harishpur	
173	164	9	94	91	3	79	48	31	573	518	55	Debipur	
159	145	14	5	5	-	11	-	11	136	115	21	Achanda	
25	25	-	-	-	-	-	-	-	42	30	12	Jhumnia	
5	3	2	180	176	4	13	8	5	88	70	18	Lakhna Gangadharpur	
74	73	1	18	17	1	-	-	-	236	222	14	Malaya Harishpur	
2	1	1	8	6	2	-	-	-	4	4	-	Amarpur	
40	38	2	89	75	14	42	40	2	478	449	29	Kasirampur	
54	49	5	239	226	13	113	91	22	329	306	23	Ghanasyampur	

DISTRICT CENSUS HANDBOOK : SOUTH TWENTY FOUR PARGANAS

VILLAGE PRIMARY
C D Block -

Location code number	Name of Village	Industrial category								
		Marginal workers			Cultivators			Agricultural labourers		
		Persons	Males	Females	Persons	Males	Females	Persons	Males	Females
1	2	41	42	43	44	45	46	47	48	49
334246	Jamira	276	193	83	40	36	4	72	63	9
334247	Uttar Sagaria	171	114	57	29	15	14	76	69	7
334248	Doluipur	4	3	1	1	1	-	-	-	-
334249	Paik Para	28	14	14	1	-	1	11	8	3
334250	Krishnapur Madhabpur	127	105	22	1	1	-	54	49	5
334251	Tripurapur	215	150	65	12	8	4	115	104	11
334252	Sujagalpur	589	456	133	8	6	2	285	274	11
334253	Narayan Tala	168	137	31	2	-	2	103	94	9
334254	Badegahara	215	152	63	7	7	-	64	52	12
334255	Rukhia	288	257	31	13	11	2	116	105	11
334256	Goa Beria	32	13	19	2	-	2	-	-	-
334257	Ram Lakha	306	204	102	20	11	9	143	113	30
334258	Kalsa	159	113	46	1	-	1	93	80	13
334259	Satal	180	142	38	2	1	1	128	117	11
334260	Nilambarpur	300	87	213	57	5	52	59	23	36
334261	Ponkamra	491	292	199	2	2	-	158	147	11
334262	Noapukhuria	228	196	32	8	3	5	116	106	10
334263	Kantalfuli	334	302	32	2	2	-	282	263	19
334264	Dholtikari	150	95	55	10	6	4	81	55	26
334265	Laskarpur	34	31	3	-	-	-	33	31	2
334266	Jangalia	66	60	6	-	-	-	32	32	-
334267	Baldari	96	91	5	7	5	2	61	60	1
334268	Harindanga	193	131	62	14	10	4	103	75	28
334269	Gharulia	121	21	100	3	1	2	96	15	81
334270	Basudebpur	175	106	69	9	2	7	89	65	24
334271	Majlisur	119	92	27	3	3	-	51	41	10
334272	Jagala Ballabhpur	190	130	60	4	4	-	64	40	24
334273	Hogla	183	165	18	9	8	1	150	138	12
334274	Brihaspatipur	118	110	8	-	-	-	77	77	-
334275	Talanda	304	243	61	4	3	1	143	139	4
334276	Mulpunja	341	131	210	9	8	1	163	48	115
334277	Narayani	258	29	229	8	1	7	198	22	176
334278	Keyat Khanda	469	390	79	16	15	1	245	231	14
334279	Dostapur	437	283	154	28	16	12	156	146	10
334280	Aldadpur	117	102	15	5	3	2	90	86	4
334281	Kotalia	151	46	105	3	3	-	116	30	86
334282	Purba Daulatpur	157	102	55	7	4	3	64	54	10
334283	Bayaria	54	46	8	1	-	1	7	7	-
334284	Alambibi Ramnagar	52	42	10	1	-	1	39	35	4
334285	Digra	36	34	2	3	3	-	30	28	2
334286	Bhagabanpur	352	288	64	4	3	1	157	149	8
334287	Baichbere	186	160	26	7	4	3	56	49	7
334288	Kaikhali	273	249	24	35	33	2	81	79	2
334289	Sri Dharat	3	3	-	-	-	-	1	1	-
334290	Gobindapur	272	213	59	16	9	7	147	130	17
334291	Jadabbati	8	5	3	-	-	-	7	5	2
334292	Hangarghata Harishpur	259	213	46	8	6	2	177	166	11
334293	Debipur	545	433	112	55	49	6	264	257	7
334294	Achanda	5	1	4	1	-	1	1	-	1
334295	Jhumnia	59	46	13	2	1	1	45	44	1
334296	Lakhna Gangadharpur	19	8	11	-	-	-	2	2	-
334297	Malaya Harishpur	129	113	16	79	72	7	16	10	6
334298	Amarpur	1	-	1	-	-	-	1	-	1
334299	Kasirampur	441	333	108	45	22	23	73	66	7
334300	Ghanasyampur	67	43	24	2	1	1	15	10	5

PRIMARY CENSUS ABSTRACT

CENSUS ABSTRACT

Falta

of marginal workers

									Location	
Household industry workers			Other workers			Non-workers			Name of Village	code
Persons	Males	Females	Persons	Males	Females	Persons	Males	Females	2	number
50	51	52	53	54	55	56	57	58	1	
31	14	17	133	80	53	1,333	455	878	Jamira	334246
52	23	29	14	7	7	520	178	342	Uttar Sagaria	334247
-	-	-	3	2	1	706	211	495	Doluipur	334248
8	1	7	8	5	3	424	138	286	Paik Para	334249
6	4	2	66	51	15	516	176	340	Krishnapur Madhabpur	334250
4	2	2	84	36	48	1,083	353	730	Tripurapur	334251
197	110	87	99	66	33	2,050	755	1,295	Sujagalpur	334252
30	20	10	33	23	10	595	183	412	Narayan Tala	334253
123	81	42	21	12	9	1,531	486	1,045	Badegahara	334254
89	82	7	70	59	11	1,781	586	1,195	Rukhia	334255
-	-	-	30	13	17	357	111	246	Goa Beria	334256
11	2	9	132	78	54	1,040	339	701	Ram Lakha	334257
54	31	23	11	2	9	1,185	381	804	Kalsa	334258
4	3	1	46	21	25	1,414	513	901	Satal	334259
7	5	2	177	54	123	1,950	725	1,225	Nilambarpur	334260
292	110	182	39	33	6	1,674	638	1,036	Ponkamra	334261
32	27	5	72	60	12	1,983	615	1,368	Noapukhuria	334262
1	1	-	49	36	13	1,577	461	1,116	Kantalfuli	334263
23	5	18	36	29	7	891	259	632	Dholtikari	334264
-	-	-	1	-	1	583	177	406	Laskarpur	334265
1	1	-	33	27	6	281	86	195	Jangalia	334266
5	5	-	23	21	2	554	179	375	Baldari	334267
15	1	14	61	45	16	1,355	442	913	Harindanga	334268
-	-	-	22	5	17	258	103	155	Gharulia	334269
7	2	5	70	37	33	1,363	443	920	Basudebpur	334270
23	10	13	42	38	4	965	308	657	Majlisur	334271
11	5	6	111	81	30	615	215	400	Jagala Ballabhpur	334272
2	2	-	22	17	5	950	297	653	Hogla	334273
24	18	6	17	15	2	473	155	318	Brihaspatipur	334274
61	13	48	96	88	8	2,388	773	1,615	Talanda	334275
84	24	60	85	51	34	1,836	678	1,158	Mulpunja	334276
7	-	7	45	6	39	1,072	410	662	Narayani	334277
22	8	14	186	136	50	2,042	663	1,379	Keyat Khanda	334278
73	11	62	180	110	70	1,511	536	975	Dostapur	334279
4	3	1	18	10	8	851	276	575	Aldadpur	334280
4	-	4	28	13	15	719	251	468	Kotalia	334281
14	4	10	72	40	32	1,176	349	827	Purba Daulatpur	334282
1	1	-	45	38	7	709	209	500	Bayaria	334283
-	-	-	12	7	5	1,004	303	701	Alambibi Ramnagar	334284
1	1	-	2	2	-	439	133	306	Digra	334285
78	32	46	113	104	9	1,209	371	838	Bhagabanpur	334286
65	53	12	58	54	4	1,193	390	803	Baichbere	334287
80	69	11	77	68	9	775	256	519	Kaikhali	334288
1	1	-	1	1	-	127	43	84	Sri Dharat	334289
50	35	15	59	39	20	1,851	607	1,244	Gobindapur	334290
-	-	-	1	-	1	44	19	25	Jadabbati	334291
26	8	18	48	33	15	1,601	488	1,113	Hangarghata Harishpur	334292
102	52	50	124	75	49	2,339	683	1,656	Debipur	334293
-	-	-	3	1	2	395	104	291	Achanda	334294
2	-	2	10	1	9	195	66	129	Jhumnia	334295
11	3	8	6	3	3	449	114	335	Lakhna Gangadharpur	334296
1	-	1	33	31	2	879	250	629	Malaya Harishpur	334297
-	-	-	-	-	-	28	8	20	Amarpur	334298
73	41	32	250	204	46	1,997	649	1,348	Kasirampur	334299
40	25	15	10	7	3	1,849	672	1,177	Ghanasyampur	334300

VILLAGE PRIMARY
C D Block -

Location code number	Name of Village	Area of Village in hectares	Number of households	Total population (including institutional and houseless population)			Population in the age-group 0-6		
				Persons	Males	Females	Persons	Males	Females
1	2	3	4	5	6	7	8	9	10
334301	Garkhali	60.86	233	923	491	432	75	48	27
334302	Rameshwarbati	58.29	107	467	216	251	51	21	30
334303	Katakhal	73.48	178	797	394	403	88	48	40
334304	Barabere	44.72	317	1,359	701	658	124	62	62
334305	Purba Durgapur	114.55	541	2,073	1,045	1,028	206	96	110
334306	Gazipur	63.93	291	1,250	643	607	102	51	51
334307	Tajpur	80.65	283	1,240	634	606	122	68	54
334308	Sasan	78.85	196	772	410	362	70	37	33
334309	Pikhira	54.34	160	571	284	287	34	16	18
334310	Purba Gopalpur	86.58	242	1,038	519	519	121	61	60
334311	Rantan	49.56	222	879	465	414	62	34	28
334312	Chaluary	263.69	1,051	4,708	2,386	2,322	534	266	268
334313	Niyogirat	64.69	517	2,314	1,188	1,126	231	120	111
334314	Durbarat	80.17	272	1,202	640	562	141	74	67
334315	Kotaldanga	82.50	170	691	362	329	59	30	29
334316	Benapur	92.67	334	1,373	711	662	108	55	53
334317	Banganagar	311.20	1,085	4,469	2,274	2,195	448	229	219
334318	Zafarpur	296.63	1,387	6,457	3,304	3,153	746	390	356
334319	Gotra	180.71	657	3,008	1,536	1,472	332	166	166
334320	Ausbaria	104.36	408	1,756	899	857	144	69	75
334321	Sibpur	75.92	166	683	355	328	47	23	24
334322	Ramrampur	58.35	183	859	432	427	119	60	59
334323	Mayna	78.57	16	100	55	45	14	12	2
334324	Kalaria	124.06	333	1,694	879	815	296	160	136
URBAN									
334325	Hasimnagar (CT)	219.03	1,201	5,267	2,689	2,578	551	276	275
334326	Baneshwarpur (CT)	207.18	1,073	4,741	2,423	2,318	538	292	246
334327	Chandpala Anantapathpur (CT)	336.87	1,257	5,286	2,711	2,575	569	287	282
334328	Fatepur (CT)	275.88	2,014	8,105	4,117	3,988	617	310	307

PRIMARY CENSUS ABSTRACT

CENSUS ABSTRACT

Falta

Scheduled Castes population			Scheduled Tribes population			Literates			Name of Village
Persons	Males	Females	Persons	Males	Females	Persons	Males	Females	
11	12	13	14	15	16	17	18	19	2
8	3	5	-	-	-	686	382	304	Garkhali
15	9	6	-	-	-	348	177	171	Rameshwarbati
128	63	65	-	-	-	596	316	280	Katakhalai
4	2	2	-	-	-	1,028	581	447	Barabere
993	484	509	-	-	-	1,554	861	693	Purba Durgapur
685	358	327	5	1	4	945	511	434	Gazipur
1,101	561	540	-	-	-	811	446	365	Tajpur
659	351	308	-	-	-	590	343	247	Sasan
1	-	1	-	-	-	427	243	184	Pikhira
4	2	2	-	-	-	744	393	351	Purba Gopalpur
-	-	-	-	-	-	730	412	318	Rantan
1,059	537	522	-	-	-	3,443	1,879	1,564	Chaluary
175	85	90	-	-	-	1,778	978	800	Niyogirat
932	499	433	-	-	-	902	531	371	Durbarat
128	71	57	-	-	-	561	314	247	Kotaldanga
62	32	30	-	-	-	1,127	614	513	Benapur
1,454	757	697	7	5	2	3,158	1,718	1,440	Banganagar
561	276	285	-	-	-	4,459	2,435	2,024	Zafarpur
81	42	39	-	-	-	2,219	1,228	991	Gotra
437	220	217	-	-	-	1,412	774	638	Ausbaria
-	-	-	-	-	-	578	318	260	Sibpur
446	230	216	-	-	-	627	341	286	Ramrampur
-	-	-	2	-	2	75	39	36	Mayna
-	-	-	-	-	-	1,030	564	466	Kalaria
URBAN									
811	399	412	-	-	-	4,008	2,199	1,809	Hasimnagar (CT)
781	403	378	23	15	8	3,507	1,909	1,598	Baneshwarpur (CT)
1,121	586	535	1	1	-	3,634	2,031	1,603	Chandpala
659	329	330	-	-	-	6,549	3,494	3,055	Anantapathpur (CT)
									Fatepur (CT)

VILLAGE PRIMARY
C D Block -

Location code number	Name of Village	Illiterates			Total workers			Main workers		
		Persons	Males	Females	Persons	Males	Females	Persons	Males	Females
1	2	20	21	22	23	24	25	26	27	28
334301	Garkhali	237	109	128	330	314	16	197	189	8
334302	Rameshwarbati	119	39	80	168	146	22	156	144	12
334303	Katakhali	201	78	123	289	236	53	208	176	32
334304	Barabere	331	120	211	540	416	124	358	300	58
334305	Purba Durgapur	519	184	335	888	644	244	836	605	231
334306	Gazipur	305	132	173	424	378	46	419	375	44
334307	Tajpur	429	188	241	399	359	40	356	345	11
334308	Sasan	182	67	115	250	223	27	197	184	13
334309	Pikhira	144	41	103	210	174	36	198	171	27
334310	Purba Gopalpur	294	126	168	401	295	106	273	252	21
334311	Rantan	149	53	96	336	291	45	306	277	29
334312	Chaluary	1,265	507	758	1,585	1,434	151	1,352	1,241	111
334313	Niyogirat	536	210	326	740	652	88	676	618	58
334314	Durbarat	300	109	191	426	341	85	219	195	24
334315	Kotaldanga	130	48	82	219	194	25	73	65	8
334316	Benapur	246	97	149	570	474	96	470	409	61
334317	Banganagar	1,311	556	755	1,659	1,439	220	1,392	1,259	133
334318	Zafarpur	1,998	869	1,129	2,168	1,915	253	1,941	1,754	187
334319	Gotra	789	308	481	952	868	84	602	565	37
334320	Ausbaria	344	125	219	582	524	58	367	336	31
334321	Sibpur	105	37	68	232	223	9	226	219	7
334322	Ramrampur	232	91	141	224	214	10	99	92	7
334323	Mayna	25	16	9	27	26	1	18	18	-
334324	Kalaria	664	315	349	568	486	82	198	186	12
URBAN										
334325	Hasimnagar (CT)	1,259	490	769	1,908	1,559	349	1,403	1,252	151
334326	Baneshwarpur (CT)	1,234	514	720	1,633	1,387	246	1,257	1,088	169
334327	Chandpala Anantapathpur (CT)	1,652	680	972	1,818	1,675	143	1,442	1,348	94
334328	Fatepur (CT)	1,556	623	933	2,848	2,451	397	2,157	1,913	244

PRIMARY CENSUS ABSTRACT

CENSUS ABSTRACT

Falta

Industrial category of main workers

Household industry													Name of Village
Cultivators			Agricultural labourers						Other workers				
Persons	Males	Females	Persons	Males	Females	Persons	Males	Females	Persons	Males	Females		
29	30	31	32	33	34	35	36	37	38	39	40	2	
18	18	-	56	55	1	11	10	1	112	106	6	Garkhali	
47	45	2	15	15	-	-	-	-	94	84	10	Rameshwarbati	
10	8	2	38	37	1	9	7	2	151	124	27	Katakhali	
8	8	-	29	29	-	16	9	7	305	254	51	Barabere	
82	47	35	132	71	61	71	31	40	551	456	95	Purba Durgapur	
10	9	1	51	51	-	-	-	-	358	315	43	Gazipur	
42	42	-	184	182	2	38	35	3	92	86	6	Tajpur	
49	47	2	54	54	-	5	4	1	89	79	10	Sasan	
65	60	5	3	2	1	12	6	6	118	103	15	Pikhira	
34	31	3	59	55	4	67	60	7	113	106	7	Purba Gopalpur	
59	57	2	7	7	-	12	6	6	228	207	21	Rantan	
231	224	7	215	206	9	29	27	2	877	784	93	Chaluary	
116	112	4	77	75	2	15	5	10	468	426	42	Niyogirat	
25	24	1	49	49	-	33	25	8	112	97	15	Durbarat	
2	2	-	1	1	-	-	-	-	70	62	8	Kotaldanga	
18	17	1	49	48	1	22	13	9	381	331	50	Benapur	
91	79	12	501	481	20	133	111	22	667	588	79	Banganagar	
237	226	11	284	271	13	184	114	70	1,236	1,143	93	Zafarpur	
15	13	2	141	138	3	55	50	5	391	364	27	Gotra	
36	32	4	64	58	6	8	7	1	259	239	20	Ausbaria	
13	13	-	88	87	1	13	11	2	112	108	4	Sibpur	
21	18	3	29	29	-	-	-	-	49	45	4	Ramrampur	
2	2	-	4	4	-	-	-	-	12	12	-	Mayna	
11	7	4	13	13	-	13	13	-	161	153	8	Kalaria	
URBAN													
33	32	1	214	198	16	184	115	69	972	907	65	Hasimnagar (CT)	
79	79	-	93	88	5	139	82	57	946	839	107	Baneshwarpur (CT)	
60	60	-	453	444	9	89	74	15	840	770	70	Chandpala	
111	109	2	227	223	4	159	135	24	1,660	1,446	214	Anantapathpur (CT)	
												Fatepur (CT)	

VILLAGE PRIMARY
C D Block -

Location code number	Name of Village	Industrial category								
		Marginal workers			Cultivators			Agricultural labourers		
		Persons	Males	Females	Persons	Males	Females	Persons	Males	Females
1	2	41	42	43	44	45	46	47	48	49
334301	Garkhali	133	125	8	1	1	-	107	104	3
334302	Rameshwarbati	12	2	10	2	-	2	-	-	-
334303	Katakhali	81	60	21	3	2	1	31	30	1
334304	Barabere	182	116	66	27	22	5	42	41	1
334305	Purba Durgapur	52	39	13	5	4	1	24	18	6
334306	Gazipur	5	3	2	2	1	1	1	-	1
334307	Tajpur	43	14	29	-	-	-	6	4	2
334308	Sasan	53	39	14	4	2	2	23	18	5
334309	Pikhira	12	3	9	6	1	5	-	-	-
334310	Purba Gopalpur	128	43	85	6	-	6	31	11	20
334311	Rantan	30	14	16	15	5	10	7	7	-
334312	Chaluary	233	193	40	10	9	1	164	158	6
334313	Niyogirat	64	34	30	16	8	8	3	2	1
334314	Durbarat	207	146	61	3	1	2	124	118	6
334315	Kotaldanga	146	129	17	-	-	-	71	71	-
334316	Benapur	100	65	35	9	3	6	29	25	4
334317	Banganagar	267	180	87	6	5	1	30	30	-
334318	Zafarpur	227	161	66	9	4	5	133	125	8
334319	Gotra	350	303	47	20	19	1	199	187	12
334320	Ausbaria	215	188	27	17	15	2	149	143	6
334321	Sibpur	6	4	2	-	-	-	2	1	1
334322	Ramrampur	125	122	3	20	18	2	94	93	1
334323	Mayna	9	8	1	1	1	-	4	4	-
334324	Kalaria	370	300	70	15	6	9	82	75	7
	URBAN									
334325	Hasimnagar (CT)	505	307	198	7	7	-	159	153	6
334326	Baneshwarpur (CT)	376	299	77	3	2	1	183	164	19
	Chandpala									
334327	Anantapathpur (CT)	376	327	49	63	46	17	260	247	13
334328	Fatepur (CT)	691	538	153	17	9	8	316	298	18

PRIMARY CENSUS ABSTRACT

CENSUS ABSTRACT

Falta

of marginal workers

Household industry workers			Other workers			Non-workers			Name of Village	Location code number
Persons	Males	Females	Persons	Males	Females	Persons	Males	Females		
50	51	52	53	54	55	56	57	58	2	1
1	-	1	24	20	4	593	177	416	Garkhali	334301
-	-	-	10	2	8	299	70	229	Rameshwarbati	334302
10	6	4	37	22	15	508	158	350	Katakhali	334303
22	4	18	91	49	42	819	285	534	Barabere	334304
5	2	3	18	15	3	1,185	401	784	Purba Durgapur	334305
-	-	-	2	2	-	826	265	561	Gazipur	334306
27	1	26	10	9	1	841	275	566	Tajpur	334307
7	3	4	19	16	3	522	187	335	Sasan	334308
4	1	3	2	1	1	361	110	251	Pikhira	334309
36	21	15	55	11	44	637	224	413	Purba Gopalpur	334310
-	-	-	8	2	6	543	174	369	Rantan	334311
18	2	16	41	24	17	3,123	952	2,171	Chaluary	334312
9	2	7	36	22	14	1,574	536	1,038	Niyogirat	334313
17	3	14	63	24	39	776	299	477	Durbarat	334314
2	2	-	73	56	17	472	168	304	Kotaldanga	334315
7	3	4	55	34	21	803	237	566	Benapur	334316
7	2	5	224	143	81	2,810	835	1,975	Banganagar	334317
56	9	47	29	23	6	4,289	1,389	2,900	Zafarpur	334318
40	17	23	91	80	11	2,056	668	1,388	Gotra	334319
14	7	7	35	23	12	1,174	375	799	Ausbaria	334320
-	-	-	4	3	1	451	132	319	Sibpur	334321
1	1	-	10	10	-	635	218	417	Ramrampur	334322
-	-	-	4	3	1	73	29	44	Mayna	334323
33	22	11	240	197	43	1,126	393	733	Kalaria	334324
URBAN										
145	37	108	194	110	84	3,359	1,130	2,229	Hasimnagar (CT)	334325
136	87	49	54	46	8	3,108	1,036	2,072	Baneshwarpur (CT)	334326
7	-	7	46	34	12	3,468	1,036	2,432	Chandpala	334327
73	32	41	285	199	86	5,257	1,666	3,591	Anantapathpur (CT)	334328
									Fatepur (CT)	334328

DISTRICT CENSUS HANDBOOK : SOUTH TWENTY FOUR PARGANAS

VILLAGE PRIMARY
C D Block -

Location code number	Name of Village	Area of Village in hectares	Number of households	Total population (including institutional and houseless population)			Population in the age-group 0-6		
				Persons	Males	Females	Persons	Males	Females
1	2	3	4	5	6	7	8	9	10
0273	Diamond Harbour - I (Total)	7,025.21	33,206	1,56,166	79,816	76,350	21,578	10,946	10,632
0273	Diamond Harbour - I (Rural)	6,361.13	28,623	1,35,160	69,031	66,129	18,784	9,500	9,284
0273	Diamond Harbour - I (Urban)	664.08	4,583	21,006	10,785	10,221	2,794	1,446	1,348
	RURAL								
334329	Kalicharanpur	104.05	369	1,660	865	795	191	83	108
334330	Krishnarampur	100.92	127	527	279	248	66	36	30
334331	Gangadharpur	63.42	199	888	454	434	115	65	50
334332	Jangalpara	124.68	605	2,654	1,352	1,302	293	141	152
334333	Khorda Sadasibpur	45.32	285	1,213	634	579	100	54	46
334334	Harinarayanpur	50.17	24	84	41	43	8	4	4
334335	Chak Deulpotar	88.88	180	798	412	386	110	45	65
334336	Parulia	67.44	416	1,825	947	878	146	81	65
334337	Darikrishnanagar	334.51	1,444	6,212	3,169	3,043	697	350	347
334338	Haridebpur	128.43	274	1,321	682	639	198	103	95
334339	Santoshpur	51.99	309	1,481	769	712	220	117	103
334340	Jaydebpur	107.50	1,003	4,370	2,204	2,166	511	251	260
334341	Bahadurpur	59.89	326	1,331	673	658	116	47	69
334342	Purba Gobindapur	50.99	292	1,253	650	603	148	75	73
334343	Mangrajpur	88.22	623	2,596	1,317	1,279	230	108	122
334344	Ramgobindapur	97.55	443	2,204	1,111	1,093	308	147	161
334345	Kanaigachhi	58.14	402	2,025	1,041	984	304	155	149
334346	Matra	80.11	304	1,587	811	776	307	160	147
334347	Bhogpunji	111.86	383	1,660	837	823	214	109	105
334348	Raghunathnagar	87.86	301	1,342	682	660	154	83	71
334349	Kankura	61.93	357	1,456	754	702	158	89	69
334350	Ramchandrapur	45.07	254	1,094	577	517	99	49	50
334351	Ghatu	44.25	133	571	303	268	69	34	35
334352	Bendal	102.15	255	1,311	660	651	253	129	124
334353	Naogan	90.19	471	2,295	1,163	1,132	417	203	214
334354	Gatura	159.45	150	759	391	368	144	83	61
334355	Kuleshwar	216.08	1,344	6,748	3,393	3,355	1,150	578	572
334356	Uttar Diarak	127.78	698	3,295	1,686	1,609	436	207	229
334357	Dakshin Diarak	136.59	446	1,953	1,033	920	233	136	97
334358	Panch Gansingber	291.32	1,838	9,312	4,749	4,563	1,541	785	756
334359	Lakshmipur	51.42	527	2,688	1,383	1,305	430	224	206
334360	Joktabala	48.02	380	2,012	1,012	1,000	372	180	192
	Bazarbaria								
334361	Krishnarampur	70.10	151	791	408	383	148	84	64
334362	Ambalhara	73.25	425	1,855	948	907	241	132	109
334363	Basuldanga	60.53	379	1,749	872	877	259	128	131
334364	Chanda	111.69	521	2,790	1,406	1,384	483	237	246
334365	Kabira	58.88	476	2,336	1,146	1,190	410	210	200
334366	Maruibaria	88.80	781	3,888	1,987	1,901	683	343	340
334367	Sultanpur	67.66	616	2,729	1,429	1,300	272	155	117
334368	Atkrishnarampur	67.20	309	1,328	683	645	114	56	58
334369	Banbahadurpur	87.34	536	2,268	1,152	1,116	211	98	113
334370	Narayanpur	69.64	312	1,341	679	662	93	40	53
334371	Gauripur	56.27	146	563	294	269	47	22	25
334372	Hansdahara	53.24	130	540	284	256	48	19	29
334373	Baradron	68.11	307	1,258	650	608	115	65	50
334374	Bolsiddhi	177.69	690	3,119	1,583	1,536	367	184	183
334375	Baria	61.28	450	1,893	972	921	187	96	91

PRIMARY CENSUS ABSTRACT

CENSUS ABSTRACT

Diamond Harbour - I

Scheduled Castes population			Scheduled Tribes population			Literates			Name of Village
Persons	Males	Females	Persons	Males	Females	Persons	Males	Females	
11	12	13	14	15	16	17	18	19	2
29,098	14,951	14,147	12	8	4	1,01,907	55,865	46,042	Diamond Harbour - I (Total)
27,907	14,342	13,565	11	7	4	87,643	48,112	39,531	Diamond Harbour - I (Rural)
1,191	609	582	1	1	-	14,264	7,753	6,511	Diamond Harbour - I (Urban)
RURAL									
1,495	784	711	-	-	-	1,161	678	483	Kalicharanpur
347	180	167	-	-	-	322	182	140	Krishnarampur
231	117	114	-	-	-	491	249	242	Gangadharpur
944	472	472	-	-	-	1,888	1,050	838	Jangalpara
4	3	1	-	-	-	930	518	412	Khorda Sadasibpur
-	-	-	-	-	-	70	34	36	Harinarayanpur
604	305	299	-	-	-	502	302	200	Chak Deulpotar
7	4	3	-	-	-	1,367	755	612	Parulia
889	432	457	-	-	-	4,323	2,375	1,948	Darikrishnanagar
2	1	1	-	-	-	667	363	304	Haridebpur
-	-	-	-	-	-	946	522	424	Santoshpur
124	52	72	-	-	-	3,147	1,642	1,505	Jaydebpur
342	176	166	1	1	-	968	520	448	Bahadurpur
826	430	396	-	-	-	796	470	326	Purba Gobindapur
40	20	20	-	-	-	1,914	1,041	873	Mangrajpur
-	-	-	-	-	-	1,509	816	693	Ramgobindapur
133	67	66	-	-	-	1,244	679	565	Kanaigachhi
21	9	12	-	-	-	931	506	425	Matra
893	467	426	-	-	-	1,103	622	481	Bhogpunji
546	278	268	3	3	-	910	501	409	Raghnathnagar
491	248	243	-	-	-	1,033	578	455	Kankura
610	315	295	1	-	1	743	441	302	Ramchandrapur
84	44	40	-	-	-	403	240	163	Ghatu
82	44	38	-	-	-	673	355	318	Bendal
-	-	-	-	-	-	1,234	666	568	Naogan
-	-	-	-	-	-	479	258	221	Gatura
889	466	423	-	-	-	3,900	2,067	1,833	Kuleshwar
293	151	142	-	-	-	2,165	1,185	980	Uttar Diarak
1,775	935	840	-	-	-	1,326	765	561	Dakshin Diarak
1,481	765	716	-	-	-	5,484	2,947	2,537	Panch Gansingber
-	-	-	-	-	-	1,621	890	731	Lakshmipur
-	-	-	-	-	-	1,264	706	558	Joktabala
-	-	-	-	-	-	432	235	197	Bazarbaria
-	-	-	-	-	-	432	235	197	Krishnarampur
1,369	696	673	-	-	-	1,211	674	537	Ambalhara
653	319	334	-	-	-	1,015	540	475	Basuldanga
92	46	46	-	-	-	1,685	894	791	Chanda
-	-	-	-	-	-	1,339	681	658	Kabira
211	109	102	-	-	-	2,383	1,293	1,090	Maruibaria
1,828	956	872	5	2	3	1,963	1,124	839	Sultanpur
570	292	278	-	-	-	1,035	573	462	Atkrishnarampur
274	145	129	-	-	-	1,690	931	759	Banbahadurpur
-	-	-	-	-	-	1,075	589	486	Narayanpur
-	-	-	-	-	-	429	235	194	Gauripur
67	37	30	-	-	-	376	213	163	Hansdahara
816	415	401	-	-	-	899	502	397	Baradron
417	228	189	-	-	-	2,138	1,163	975	Bolsiddhi
514	259	255	-	-	-	1,313	731	582	Baria

VILLAGE PRIMARY
C D Block -

Location code number	Name of Village	Illiterates			Total workers			Main workers		
		Persons	Males	Females	Persons	Males	Females	Persons	Males	Females
1	2	20	21	22	23	24	25	26	27	28
0273	Diamond Harbour - I (Total)	54,259	23,951	30,308	52,385	44,472	7,913	37,022	33,532	3,490
0273	Diamond Harbour - I (Rural)	47,517	20,919	26,598	45,364	38,568	6,796	32,572	29,512	3,060
0273	Diamond Harbour - I (Urban)	6,742	3,032	3,710	7,021	5,904	1,117	4,450	4,020	430
	RURAL									
334329	Kalicharanpur	499	187	312	629	550	79	308	296	12
334330	Krishnarampur	205	97	108	153	149	4	46	45	1
334331	Gangadharpur	397	205	192	309	276	33	269	243	26
334332	Jangalpara	766	302	464	895	783	112	849	758	91
334333	Khorda Sadasibpur	283	116	167	538	424	114	442	409	33
334334	Harinarayanpur	14	7	7	27	24	3	19	19	-
334335	Chak Deulpotar	296	110	186	268	234	34	221	208	13
334336	Parulia	458	192	266	633	587	46	536	504	32
334337	Darikrishnanagar	1,889	794	1,095	2,106	1,857	249	1,278	1,201	77
334338	Haridebpur	654	319	335	424	366	58	280	261	19
334339	Santoshpur	535	247	288	473	430	43	396	384	12
334340	Jaydebpur	1,223	562	661	1,452	1,214	238	1,127	965	162
334341	Bahadurpur	363	153	210	483	428	55	372	326	46
334342	Purba Gobindapur	457	180	277	454	399	55	326	287	39
334343	Mangrajpur	682	276	406	920	800	120	741	691	50
334344	Ramgobindapur	695	295	400	735	601	134	513	466	47
334345	Kanaigachhi	781	362	419	629	551	78	444	429	15
334346	Matra	656	305	351	514	416	98	283	244	39
334347	Bhogpunji	557	215	342	624	494	130	457	398	59
334348	Raghunathnagar	432	181	251	402	365	37	387	354	33
334349	Kankura	423	176	247	519	438	81	430	380	50
334350	Ramchandrapur	351	136	215	454	362	92	330	269	61
334351	Ghatu	168	63	105	220	184	36	104	100	4
334352	Bendal	638	305	333	364	312	52	166	155	11
334353	Naogan	1,061	497	564	745	655	90	544	489	55
334354	Gatura	280	133	147	303	215	88	60	56	4
334355	Kuleshwar	2,848	1,326	1,522	2,223	1,770	453	1,235	1,138	97
334356	Uttar Diarak	1,130	501	629	1,113	958	155	912	841	71
334357	Dakshin Diarak	627	268	359	688	595	93	311	290	21
334358	Panch Gansingber	3,828	1,802	2,026	2,999	2,542	457	2,511	2,283	228
334359	Lakshmipur	1,067	493	574	1,131	807	324	636	607	29
334360	Joktabala	748	306	442	601	507	94	247	234	13
	Bazarbaria									
334361	Krishnarampur	359	173	186	291	211	80	176	170	6
334362	Ambalhara	644	274	370	777	585	192	723	577	146
334363	Basuldanga	734	332	402	601	484	117	561	451	110
334364	Chanda	1,105	512	593	891	724	167	599	538	61
334365	Kabira	997	465	532	642	573	69	473	455	18
334366	Maruibaria	1,505	694	811	1,265	1,045	220	861	751	110
334367	Sultanpur	766	305	461	974	798	176	891	759	132
334368	Atkrishnarampur	293	110	183	441	380	61	388	342	46
334369	Banbahadurpur	578	221	357	825	696	129	584	546	38
334370	Narayanpur	266	90	176	452	408	44	437	402	35
334371	Gauripur	134	59	75	185	177	8	175	168	7
334372	Hansdahara	164	71	93	202	159	43	173	150	23
334373	Baradron	359	148	211	468	381	87	413	338	75
334374	Bolsiddhi	981	420	561	1,129	950	179	1,020	893	127
334375	Baria	580	241	339	681	602	79	664	592	72

PRIMARY CENSUS ABSTRACT

CENSUS ABSTRACT

Diamond Harbour - I

Industrial category of main workers													Name of Village 2
Cultivators			Household industry						Other workers				
Persons	Males	Females	Agricultural labourers			workers			Persons	Males	Females		
			Persons	Males	Females	Persons	Males	Females					
29	30	31	32	33	34	35	36	37	38	39	40		
3,012	2,864	148	6,104	5,803	301	1,761	1,274	487	26,145	23,591	2,554	Diamond Harbour - I (Total)	
2,908	2,767	141	5,701	5,415	286	1,510	1,085	425	22,453	20,245	2,208	Diamond Harbour - I (Rural)	
104	97	7	403	388	15	251	189	62	3,692	3,346	346	Diamond Harbour - I (Urban)	
RURAL													
49	48	1	74	74	-	-	-	-	185	174	11	Kalicharanpur	
12	12	-	-	-	-	-	-	-	34	33	1	Krishnarampur	
30	30	-	87	87	-	28	16	12	124	110	14	Gangadharpur	
133	129	4	203	194	9	34	7	27	479	428	51	Jangalpara	
65	65	-	44	44	-	16	9	7	317	291	26	Khorda Sadasibpur	
7	7	-	2	2	-	-	-	-	10	10	-	Harinarayanpur	
1	1	-	20	20	-	-	-	-	200	187	13	Chak Deulpotar	
21	19	2	143	137	6	13	10	3	359	338	21	Parulia	
136	134	2	211	204	7	25	22	3	906	841	65	Darikrishnanagar	
22	22	-	2	2	-	55	51	4	201	186	15	Haridebpur	
5	5	-	5	5	-	80	79	1	306	295	11	Santoshpur	
12	11	1	17	15	2	91	66	25	1,007	873	134	Jaydebpur	
8	7	1	16	15	1	1	-	1	347	304	43	Bahadurpur	
10	10	-	25	25	-	-	-	-	291	252	39	Purba Gobindapur	
22	22	-	50	49	1	28	21	7	641	599	42	Mangrajpur	
10	9	1	113	112	1	100	79	21	290	266	24	Ramgobindapur	
106	106	-	46	46	-	13	9	4	279	268	11	Kanaigachhi	
10	10	-	38	37	1	6	5	1	229	192	37	Matra	
54	45	9	75	73	2	12	6	6	316	274	42	Bhogpunji	
18	17	1	140	132	8	17	7	10	212	198	14	Raghunathnagar	
45	43	2	60	57	3	30	21	9	295	259	36	Kankura	
15	12	3	55	45	10	11	9	2	249	203	46	Ramchandrapur	
23	22	1	15	15	-	10	9	1	56	54	2	Ghatu	
22	22	-	18	16	2	6	6	-	120	111	9	Bendal	
19	18	1	50	50	-	5	5	-	470	416	54	Naogan	
3	3	-	8	7	1	1	1	-	48	45	3	Gatura	
121	114	7	208	197	11	75	60	15	831	767	64	Kuleshwar	
108	102	6	125	114	11	49	44	5	630	581	49	Uttar Diarak	
87	83	4	64	62	2	17	17	-	143	128	15	Dakshin Diarak	
242	234	8	763	692	71	227	166	61	1,279	1,191	88	Panch Gansingber	
123	122	1	108	101	7	7	5	2	398	379	19	Lakshmipur	
30	30	-	65	64	1	15	13	2	137	127	10	Joktabala	
Bazarbaria													
15	15	-	83	78	5	6	6	-	72	71	1	Krishnarampur	
56	52	4	277	231	46	64	31	33	326	263	63	Ambalhara	
8	8	-	107	106	1	-	-	-	446	337	109	Basuldanga	
76	56	20	83	79	4	18	14	4	422	389	33	Chanda	
54	53	1	171	170	1	38	37	1	210	195	15	Kabira	
28	28	-	83	78	5	95	34	61	655	611	44	Maruibarua	
3	2	1	19	19	-	14	8	6	855	730	125	Sultanpur	
9	7	2	28	27	1	11	9	2	340	299	41	Atkrishnarampur	
77	75	2	35	34	1	10	9	1	462	428	34	Banbahadurpur	
3	3	-	52	50	2	3	2	1	379	347	32	Narayanpur	
3	3	-	90	88	2	3	3	-	79	74	5	Gauripur	
9	9	-	35	35	-	10	1	9	119	105	14	Hansdahara	
11	11	-	88	86	2	17	7	10	297	234	63	Baradron	
78	76	2	143	141	2	31	15	16	768	661	107	Bolsiddhi	
30	30	-	267	263	4	9	6	3	358	293	65	Baria	

VILLAGE PRIMARY
C D Block -

Location code number	Name of Village	Industrial category								
		Marginal workers			Cultivators			Agricultural labourers		
		Persons	Males	Females	Persons	Males	Females	Persons	Males	Females
1	2	41	42	43	44	45	46	47	48	49
0273	Diamond Harbour - I (Total)	15,363	10,940	4,423	589	394	195	5,590	4,534	1,056
0273	Diamond Harbour - I (Rural)	12,792	9,056	3,736	538	360	178	4,860	3,883	977
0273	Diamond Harbour - I (Urban)	2,571	1,884	687	51	34	17	730	651	79
	RURAL									
334329	Kalicharanpur	321	254	67	4	4	-	73	70	3
334330	Krishnarampur	107	104	3	1	1	-	8	8	-
334331	Gangadharpur	40	33	7	-	-	-	10	6	4
334332	Jangalpara	46	25	21	5	3	2	15	5	10
334333	Khorda Sadasibpur	96	15	81	3	1	2	6	5	1
334334	Harinarayanpur	8	5	3	-	-	-	3	3	-
334335	Chak Deulpotar	47	26	21	3	-	3	8	7	1
334336	Parulia	97	83	14	7	5	2	46	46	-
334337	Darikrishnanagar	828	656	172	44	35	9	331	311	20
334338	Haridebpur	144	105	39	3	-	3	102	80	22
334339	Santoshpur	77	46	31	1	1	-	3	3	-
334340	Jaydebpur	325	249	76	8	8	-	28	24	4
334341	Bahadurpur	111	102	9	9	9	-	36	36	-
334342	Purba Gobindapur	128	112	16	4	2	2	61	59	2
334343	Mangrajpur	179	109	70	15	15	-	40	40	-
334344	Ramgobindapur	222	135	87	1	-	1	104	94	10
334345	Kanaigachhi	185	122	63	7	7	-	70	35	35
334346	Matra	231	172	59	2	2	-	26	23	3
334347	Bhogpunji	167	96	71	11	6	5	49	37	12
334348	Raghunathnagar	15	11	4	1	1	-	6	5	1
334349	Kankura	89	58	31	4	4	-	28	25	3
334350	Ramchandrapur	124	93	31	8	7	1	36	34	2
334351	Ghatu	116	84	32	40	27	13	33	29	4
334352	Bendal	198	157	41	7	5	2	46	41	5
334353	Naogan	201	166	35	3	3	-	31	29	2
334354	Gatura	243	159	84	-	-	-	81	44	37
334355	Kuleshwar	988	632	356	35	20	15	369	258	111
334356	Uttar Diarak	201	117	84	38	35	3	22	17	5
334357	Dakshin Diarak	377	305	72	2	1	1	267	208	59
334358	Panch Gansingber	488	259	229	5	3	2	265	150	115
334359	Lakshmipur	495	200	295	11	9	2	179	136	43
334360	Joktabala	354	273	81	1	1	-	231	194	37
	Bazarbaria									
334361	Krishnarampur	115	41	74	-	-	-	19	11	8
334362	Ambalhara	54	8	46	-	-	-	45	5	40
334363	Basuldanga	40	33	7	1	1	-	13	9	4
334364	Chanda	292	186	106	18	5	13	79	70	9
334365	Kabira	169	118	51	1	1	-	131	94	37
334366	Maruibarua	404	294	110	4	2	2	52	41	11
334367	Sultanpur	83	39	44	1	1	-	26	19	7
334368	Atkrishnarampur	53	38	15	3	3	-	9	8	1
334369	Banbahadurpur	241	150	91	2	1	1	59	51	8
334370	Narayanpur	15	6	9	1	-	1	6	5	1
334371	Gauripur	10	9	1	-	-	-	8	8	-
334372	Hansdahara	29	9	20	1	1	-	3	2	1
334373	Baradron	55	43	12	-	-	-	38	37	1
334374	Bolsiddhi	109	57	52	4	3	1	56	39	17
334375	Baria	17	10	7	-	-	-	4	4	-

PRIMARY CENSUS ABSTRACT

CENSUS ABSTRACT

Diamond Harbour - I

of marginal workers

Household industry workers			Other workers			Non-workers			Name of Village	Location code number
Persons	Males	Females	Persons	Males	Females	Persons	Males	Females		
50	51	52	53	54	55	56	57	58	2	1
2,021	773	1,248	7,163	5,239	1,924	1,03,781	35,344	68,437	Diamond Harbour - I (Total)	0273
1,677	608	1,069	5,717	4,205	1,512	89,796	30,463	59,333	Diamond Harbour - I (Rural)	0273
344	165	179	1,446	1,034	412	13,985	4,881	9,104	Diamond Harbour - I (Urban)	0273
RURAL										
2	-	2	242	180	62	1,031	315	716	Kalicharanpur	334329
-	-	-	98	95	3	374	130	244	Krishnarampur	334330
6	5	1	24	22	2	579	178	401	Gangadharpur	334331
9	3	6	17	14	3	1,759	569	1,190	Jangalpara	334332
68	5	63	19	4	15	675	210	465	Khorda Sadasibpur	334333
-	-	-	5	2	3	57	17	40	Harinarayanpur	334334
1	-	1	35	19	16	530	178	352	Chak Deulpotar	334335
3	2	1	41	30	11	1,192	360	832	Parulia	334336
103	41	62	350	269	81	4,106	1,312	2,794	Darikrishnanagar	334337
6	2	4	33	23	10	897	316	581	Haridebpur	334338
53	27	26	20	15	5	1,008	339	669	Santoshpur	334339
69	31	38	220	186	34	2,918	990	1,928	Jaydebpur	334340
4	-	4	62	57	5	848	245	603	Bahadurpur	334341
1	-	1	62	51	11	799	251	548	Purba Gobindapur	334342
48	13	35	76	41	35	1,676	517	1,159	Mangrajpur	334343
69	9	60	48	32	16	1,469	510	959	Ramgobindapur	334344
5	3	2	103	77	26	1,396	490	906	Kanaigachhi	334345
-	-	-	203	147	56	1,073	395	678	Matra	334346
21	4	17	86	49	37	1,036	343	693	Bhogpunji	334347
2	-	2	6	5	1	940	317	623	Raghunathnagar	334348
20	5	15	37	24	13	937	316	621	Kankura	334349
31	12	19	49	40	9	640	215	425	Ramchandrapur	334350
5	1	4	38	27	11	351	119	232	Ghatu	334351
16	16	-	129	95	34	947	348	599	Bendal	334352
-	-	-	167	134	33	1,550	508	1,042	Naogan	334353
7	5	2	155	110	45	456	176	280	Gatura	334354
285	130	155	299	224	75	4,525	1,623	2,902	Kuleshwar	334355
36	17	19	105	48	57	2,182	728	1,454	Uttar Diarak	334356
40	37	3	68	59	9	1,265	438	827	Dakshin Diarak	334357
84	21	63	134	85	49	6,313	2,207	4,106	Panch Gansingber	334358
83	18	65	222	37	185	1,557	576	981	Lakshmipur	334359
61	27	34	61	51	10	1,411	505	906	Joktabala	334360
Bazarbaria										
73	10	63	23	20	3	500	197	303	Krishnarampur	334361
5	1	4	4	2	2	1,078	363	715	Ambalhara	334362
-	-	-	26	23	3	1,148	388	760	Basuldanga	334363
25	5	20	170	106	64	1,899	682	1,217	Chanda	334364
14	5	9	23	18	5	1,694	573	1,121	Kabira	334365
92	13	79	256	238	18	2,623	942	1,681	Maruibarua	334366
4	-	4	52	19	33	1,755	631	1,124	Sultanpur	334367
7	3	4	34	24	10	887	303	584	Atkrishnarampur	334368
41	4	37	139	94	45	1,443	456	987	Banbahadurpur	334369
-	-	-	8	1	7	889	271	618	Narayanpur	334370
-	-	-	2	1	1	378	117	261	Gauripur	334371
10	-	10	15	6	9	338	125	213	Hansdahara	334372
8	1	7	9	5	4	790	269	521	Baradron	334373
16	-	16	33	15	18	1,990	633	1,357	Bolsiddhi	334374
-	-	-	13	6	7	1,212	370	842	Baria	334375

VILLAGE PRIMARY
C D Block -

Location code number	Name of Village	Area of Village in hectares	Number of households	Total population (including institutional and houseless population)			Population in the age-group 0-6		
				Persons	Males	Females	Persons	Males	Females
1	2	3	4	5	6	7	8	9	10
334376	Shatminsa	46.79	454	2,205	1,128	1,077	294	148	146
334377	Taldanga	88.79	119	560	295	265	73	43	30
334378	Dagira	42.06	369	1,841	918	923	277	131	146
334379	Tetuagari	50.48		-----Un-inhabited-----					
334380	Mainan	49.90	125	575	306	269	55	34	21
334381	Kamalpur	108.46	870	4,563	2,301	2,262	773	379	394
334382	Nudia	96.89	318	1,838	937	901	331	168	163
334383	Naogan Sitagachhi	66.49	152	701	343	358	95	48	47
334384	Purba Durgapur	111.20	308	1,784	924	860	340	189	151
334385	Radhaballabhpur	44.66	77	315	169	146	40	20	20
334386	Chousa	57.38	361	1,692	854	838	188	79	109
334387	Sultanbaga	76.17	375	1,870	966	904	215	106	109
334388	Netra	111.29	693	3,577	1,864	1,713	483	262	221
334389	Malancha	125.83	481	2,285	1,181	1,104	300	160	140
334390	Uttar Sehardaha	45.69	595	3,090	1,582	1,508	541	273	268
334391	Dakshin Sehardaha	276.02	609	2,769	1,415	1,354	412	217	195
334392	Joaru	55.36	335	2,019	1,010	1,009	374	174	200
334393	Hazraband	51.99	94	450	232	218	59	29	30
334394	Basarali	43.48	250	1,297	676	621	247	132	115
334395	Kanpur	182.17	594	2,467	1,267	1,200	227	111	116
334396	Patra (P)	182.17	53	289	136	153	44	17	27
URBAN									
334397	Masat (CT)	170.82	1,240	5,839	2,984	2,855	756	362	394
334398	Sangrampur (CT)	109.56	1,243	5,664	2,896	2,768	943	487	456
334399	Mohanpur (CT)	117.65	1,046	4,845	2,502	2,343	657	347	310
334400	Durganagar (CT)	266.05	1,054	4,658	2,403	2,255	438	250	188

PRIMARY CENSUS ABSTRACT

CENSUS ABSTRACT

Diamond Harbour - I

Scheduled Castes population			Scheduled Tribes population			Literates			Name of Village
Persons	Males	Females	Persons	Males	Females	Persons	Males	Females	
11	12	13	14	15	16	17	18	19	2
1	-	1	-	-	-	1,574	879	695	Shatminsa
276	144	132	-	-	-	386	216	170	Taldanga
652	311	341	-	-	-	1,166	641	525	Dagira
-----Un-inhabited-----									
507	271	236	-	-	-	446	252	194	Tetuagari
573	282	291	-	-	-	2,606	1,371	1,235	Mainan
-	-	-	-	-	-	1,138	633	505	Kamalpur
204	100	104	1	1	-	428	222	206	Nudia
-	-	-	-	-	-	951	504	447	Naogan Sitagachhi
302	163	139	-	-	-	204	125	79	Purba Durgapur
1,634	823	811	-	-	-	1,118	645	473	Radhaballabhpur
740	382	358	-	-	-	1,286	751	535	Chousa
363	183	180	-	-	-	2,381	1,324	1,057	Sultanbaga
1,174	608	566	-	-	-	1,453	823	630	Netra
267	139	128	-	-	-	1,815	1,005	810	Malancha
446	243	203	-	-	-	1,743	987	756	Uttar Sehardaha
-	-	-	-	-	-	1,281	697	584	Dakshin Sehardaha
326	166	160	-	-	-	293	175	118	Joaru
-	-	-	-	-	-	769	425	344	Hazraband
478	260	218	-	-	-	1,910	1,038	872	Basarali
-	-	-	-	-	-	198	98	100	Kanpur
URBAN									
3	1	2	-	-	-	4,110	2,225	1,885	Patra (P)
28	13	15	-	-	-	3,544	1,929	1,615	Masat (CT)
81	46	35	-	-	-	3,268	1,786	1,482	Sangrampur (CT)
1,079	549	530	1	1	-	3,342	1,813	1,529	Mohanpur (CT)
									Durganagar (CT)

**VILLAGE PRIMARY
C D Block -**

Location code number	Name of Village	Illiterates			Total workers			Main workers		
		Persons	Males	Females	Persons	Males	Females	Persons	Males	Females
1	2	20	21	22	23	24	25	26	27	28
334376	Shatminsa	631	249	382	731	574	157	513	482	31
334377	Taldanga	174	79	95	167	156	11	162	151	11
334378	Dagira	675	277	398	663	537	126	128	118	10
334379	Tetuagari	-----Un-inhabited-----								
334380	Mainan	129	54	75	213	174	39	19	17	2
334381	Kamalpur	1,957	930	1,027	1,347	1,210	137	685	627	58
334382	Nudia	700	304	396	648	510	138	422	393	29
334383	Naogan Sitagachhi	273	121	152	199	181	18	199	181	18
334384	Purba Durgapur	833	420	413	550	434	116	370	339	31
334385	Radhaballabhpur	111	44	67	118	101	17	103	91	12
334386	Chousa	574	209	365	575	505	70	387	340	47
334387	Sultanbaga	584	215	369	683	595	88	453	394	59
334388	Netra	1,196	540	656	1,074	1,021	53	801	764	37
334389	Malancha	832	358	474	742	682	60	466	434	32
334390	Uttar Sehardaha	1,275	577	698	876	812	64	508	483	25
334391	Dakshin Sehardaha	1,026	428	598	873	794	79	822	762	60
334392	Joaru	738	313	425	558	528	30	479	462	17
334393	Hazraband	157	57	100	166	149	17	141	128	13
334394	Basarali	528	251	277	400	344	56	371	329	42
334395	Kanpur	557	229	328	854	725	129	593	527	66
334396	Patra (P)	91	38	53	75	70	5	32	28	4
URBAN										
334397	Masat (CT)	1,729	759	970	2,009	1,650	359	1,284	1,141	143
334398	Sangrampur (CT)	2,120	967	1,153	1,851	1,492	359	894	829	65
334399	Mohanpur (CT)	1,577	716	861	1,478	1,286	192	922	851	71
334400	Durganagar (CT)	1,316	590	726	1,683	1,476	207	1,350	1,199	151

PRIMARY CENSUS ABSTRACT

CENSUS ABSTRACT
Diamond Harbour - I

Industrial category of main workers

Cultivators			Agricultural labourers			Household industry workers			Other workers			Name of Village
Persons	Males	Females	Persons	Males	Females	Persons	Males	Females	Persons	Males	Females	
29	30	31	32	33	34	35	36	37	38	39	40	2
84	81	3	143	136	7	2	2	-	284	263	21	Shatminsa
-	-	-	40	40	-	-	-	-	122	111	11	Taldanga
6	6	-	4	4	-	4	4	-	114	104	10	Dagira
-----Un-inhabited-----												
-	-	-	3	3	-	-	-	-	16	14	2	Tetuagari
74	68	6	74	66	8	41	34	7	496	459	37	Kamalpur
25	24	1	19	19	-	15	15	-	363	335	28	Nudia
59	58	1	40	38	2	-	-	-	100	85	15	Naogan Sitagachhi
49	46	3	88	82	6	2	2	-	231	209	22	Purba Durgapur
1	1	-	70	66	4	4	4	-	28	20	8	Radhaballabhpur
182	160	22	80	75	5	1	1	-	124	104	20	Chousa
72	70	2	29	29	-	18	16	2	334	279	55	Sultanbaga
15	12	3	16	15	1	12	11	1	758	726	32	Netra
15	14	1	111	108	3	9	7	2	331	305	26	Malancha
25	24	1	60	58	2	18	16	2	405	385	20	Uttar Sehardaha
142	136	6	335	322	13	8	5	3	337	299	38	Dakshin Sehardaha
48	45	3	28	28	-	6	6	-	397	383	14	Joaru
42	40	2	21	21	-	-	-	-	78	67	11	Hazraband
9	9	-	8	8	-	51	29	22	303	283	20	Basarali
23	23	-	121	119	2	18	8	10	431	377	54	Kanpur
8	8	-	-	-	-	-	-	-	24	20	4	Patra (P)
URBAN												
25	23	2	144	140	4	133	98	35	982	880	102	Masat (CT)
25	25	-	79	73	6	39	39	-	751	692	59	Sangrampur (CT)
9	9	-	64	64	-	55	38	17	794	740	54	Mohanpur (CT)
45	40	5	116	111	5	24	14	10	1,165	1,034	131	Durganagar (CT)

**VILLAGE PRIMARY
C D Block -**

Location code number	Name of Village	Industrial category								
		Marginal workers			Cultivators			Agricultural labourers		
		Persons	Males	Females	Persons	Males	Females	Persons	Males	Females
1	2	41	42	43	44	45	46	47	48	49
334376	Shatminsa	218	92	126	1	1	-	168	58	110
334377	Taldanga	5	5	-	-	-	-	3	3	-
334378	Dagira	535	419	116	85	38	47	95	78	17
334379	Tetuagari	-----Un-inhabited-----								
334380	Mainan	194	157	37	3	2	1	110	100	10
334381	Kamalpur	662	583	79	15	12	3	345	325	20
334382	Nudia	226	117	109	38	10	28	60	23	37
334383	Naogan Sitagachhi	-	-	-	-	-	-	-	-	-
334384	Purba Durgapur	180	95	85	-	-	-	55	33	22
334385	Radhaballabhpur	15	10	5	1	1	-	8	3	5
334386	Chousa	188	165	23	10	7	3	125	114	11
334387	Sultanbaga	230	201	29	1	1	-	119	111	8
334388	Netra	273	257	16	5	4	1	90	87	3
334389	Malancha	276	248	28	9	7	2	177	167	10
334390	Uttar Sehardaha	368	329	39	17	16	1	170	158	12
334391	Dakshin Sehardaha	51	32	19	2	2	-	19	13	6
334392	Joaru	79	66	13	11	10	1	15	11	4
334393	Hazraband	25	21	4	3	1	2	19	17	2
334394	Basarali	29	15	14	4	4	-	3	3	-
334395	Kanpur	261	198	63	14	11	3	96	93	3
334396	Patra (P)	43	42	1	-	-	-	22	21	1
URBAN										
334397	Masat (CT)	725	509	216	21	16	5	176	151	25
334398	Sangrampur (CT)	957	663	294	13	8	5	234	186	48
334399	Mohanpur (CT)	556	435	121	12	9	3	179	178	1
334400	Durganagar (CT)	333	277	56	5	1	4	141	136	5

PRIMARY CENSUS ABSTRACT

CENSUS ABSTRACT

Diamond Harbour - I

of marginal workers

Household industry workers			Other workers			Non-workers			Name of Village	Location code number
Persons	Males	Females	Persons	Males	Females	Persons	Males	Females		
50	51	52	53	54	55	56	57	58	2	1
-	-	-	49	33	16	1,474	554	920	Shatminsa	334376
-	-	-	2	2	-	393	139	254	Taldanga	334377
5	3	2	350	300	50	1,178	381	797	Dagira	334378
-----Un-inhabited-----										
1	-	1	80	55	25	362	132	230	Tetuagari	334379
78	39	39	224	207	17	3,216	1,091	2,125	Kamalpur	334381
24	10	14	104	74	30	1,190	427	763	Nudia	334382
-	-	-	-	-	-	502	162	340	Naogan Sitagachhi	334383
11	1	10	114	61	53	1,234	490	744	Purba Durgapur	334384
1	1	-	5	5	-	197	68	129	Radhaballabhpur	334385
-	-	-	53	44	9	1,117	349	768	Chousa	334386
5	-	5	105	89	16	1,187	371	816	Sultanbaga	334387
23	22	1	155	144	11	2,503	843	1,660	Netra	334388
2	1	1	88	73	15	1,543	499	1,044	Malancha	334389
39	29	10	142	126	16	2,214	770	1,444	Uttar Sehardaha	334390
10	4	6	20	13	7	1,896	621	1,275	Dakshin Sehardaha	334391
9	4	5	44	41	3	1,461	482	979	Joaru	334392
-	-	-	3	3	-	284	83	201	Hazraband	334393
8	1	7	14	7	7	897	332	565	Basarali	334394
23	12	11	128	82	46	1,613	542	1,071	Kanpur	334395
5	5	-	16	16	-	214	66	148	Patra (P)	334396
URBAN										
89	30	59	439	312	127	3,830	1,334	2,496	Masat (CT)	334397
98	67	31	612	402	210	3,813	1,404	2,409	Sangrampur (CT)	334398
154	67	87	211	181	30	3,367	1,216	2,151	Mohanpur (CT)	334399
3	1	2	184	139	45	2,975	927	2,048	Durganagar (CT)	334400

DISTRICT CENSUS HANDBOOK : SOUTH TWENTY FOUR PARGANAS

VILLAGE PRIMARY
C D Block -

Location code number	Name of Village	Area of Village in hectares	Number of households	Total population (including institutional and houseless population)			Population in the age-group 0-6		
				Persons	Males	Females	Persons	Males	Females
1	2	3	4	5	6	7	8	9	10
0274	Diamond Harbour - II (Total)	9,446.74	42,522	1,90,801	97,686	93,115	23,395	12,076	11,319
0274	Diamond Harbour - II (Rural)	9,358.69	41,563	1,85,808	95,134	90,674	22,613	11,674	10,939
0274	Diamond Harbour - II (Urban)	88.05	959	4,993	2,552	2,441	782	402	380
	RURAL								
334401	Bishra	120.72	956	4,274	2,181	2,093	521	264	257
334402	Uttar Simulberia	74.50			-----Un-inhabited-----				
334403	Akalmegh	34.55			-----Un-inhabited-----				
334404	Nainan	142.10	1,136	5,144	2,607	2,537	634	333	301
334405	Gopalpur	64.39	876	4,118	2,056	2,062	570	294	276
334406	Parasurampur	55.24	172	664	345	319	54	21	33
334407	Basudebpur	49.68	114	493	242	251	41	18	23
334408	Pana	77.69	309	1,266	644	622	91	46	45
334409	Sehalampur	131.17	474	1,841	946	895	162	82	80
334410	Sankarparulia	42.99	279	1,221	631	590	154	89	65
334411	Barada	43.13	240	932	471	461	76	34	42
334412	Bhaduria	202.27	946	3,709	1,891	1,818	319	166	153
334413	Gondia Raghunathpur	122.29	578	2,471	1,248	1,223	303	143	160
334414	Bhaukol	165.77	860	3,358	1,739	1,619	285	154	131
334415	Kalia	97.72	231	1,023	527	496	111	53	58
334416	Khandalia	140.00	584	2,464	1,236	1,228	248	123	125
334417	Sundarika	104.09	580	2,572	1,323	1,249	287	160	127
334418	Ramnagar	182.97	1,214	4,655	2,410	2,245	502	265	237
334419	Birpara	143.94	219	979	503	476	129	68	61
334420	Haldighi	90.01	231	1,074	553	521	147	74	73
334421	Karaibaria	88.00	410	1,756	909	847	165	73	92
334422	Khanjapur	141.37	287	1,251	620	631	127	63	64
334423	Nila	141.64	513	2,155	1,088	1,067	225	122	103
334424	Sriphalbaria	90.02	327	1,379	704	675	192	90	102
334425	Nurpur	222.90	1,564	7,527	3,876	3,651	917	484	433
334426	Durgapur	122.21	774	3,782	1,886	1,896	566	274	292
334427	Sukdebpur	69.70	414	1,739	883	856	206	107	99
334428	Pashchim Bhabanipur	171.69	835	3,699	1,903	1,796	496	261	235
334429	Mukundapur	95.90	505	2,209	1,123	1,086	241	124	117
334430	Dakshin Simulbaria	86.76	340	1,554	799	755	251	138	113
334431	Chakloknath	45.97	271	1,232	635	597	202	104	98
334432	Kankjal Purba	53.44	220	931	458	473	130	69	61
334433	Kankjal Pashchim	42.87	273	1,236	631	605	145	72	73
334434	Gandabaria	94.25	250	1,047	522	525	133	65	68
334435	Asapur	87.62	188	765	389	376	65	32	33
334436	Akrapunji	57.13	145	589	307	282	71	37	34
334437	Pipulat	145.33	515	2,195	1,099	1,096	267	124	143
334438	Goragachha	91.52	238	1,256	668	588	229	130	99
334439	Gagankalia	101.12	201	937	490	447	116	66	50
334440	Asurali	241.08	553	2,455	1,242	1,213	220	106	114
334441	Dhukrijhara	53.28	186	741	387	354	66	35	31
334442	Jhaudari	92.84	227	908	469	439	71	32	39
334443	Khordnahala	98.53	404	1,608	833	775	121	63	58
334444	Dakshin Simla	70.74	312	1,424	721	703	158	82	76
334445	Mankhanda	81.51	489	2,028	1,056	972	174	99	75
334446	Goanara	88.45	265	1,109	561	548	142	75	67
334447	Pashchim Gobindapur	89.31	485	1,931	979	952	179	83	96
334448	Raychak	58.20	282	1,243	630	613	125	64	61

PRIMARY CENSUS ABSTRACT

CENSUS ABSTRACT

Diamond Harbour - II

Scheduled Castes population			Scheduled Tribes population			Literates			Name of Village
Persons	Males	Females	Persons	Males	Females	Persons	Males	Females	
11	12	13	14	15	16	17	18	19	2
50,666	25,839	24,827	79	44	35	1,28,756	70,196	58,560	Diamond Harbour - II (Total)
50,203	25,598	24,605	79	44	35	1,26,040	68,722	57,318	Diamond Harbour - II (Rural)
463	241	222	-	-	-	2,716	1,474	1,242	Diamond Harbour - II (Urban)
RURAL									
2,212	1,135	1,077	11	7	4	2,822	1,547	1,275	Bishra
			-----Un-inhabited-----						Uttar Simulberia
			-----Un-inhabited-----						Akalmegh
1,970	977	993	-	-	-	3,240	1,782	1,458	Nainan
770	408	362	-	-	-	2,593	1,372	1,221	Gopalpur
593	307	286	4	1	3	500	287	213	Parasurampur
381	187	194	-	-	-	341	183	158	Basudebpur
527	274	253	-	-	-	905	467	438	Pana
510	261	249	-	-	-	1,405	782	623	Sehalampur
-	-	-	-	-	-	879	485	394	Sankarparulia
107	51	56	-	-	-	731	408	323	Barada
299	147	152	-	-	-	3,003	1,615	1,388	Bhaduria
1,056	537	519	4	3	1	1,649	913	736	Gondia Raghunathpur
256	132	124	-	-	-	2,659	1,447	1,212	Bhaukol
750	382	368	-	-	-	714	390	324	Kalia
473	236	237	2	2	-	1,879	1,003	876	Khandalia
301	156	145	-	-	-	1,672	924	748	Sundarika
2,479	1,290	1,189	-	-	-	3,215	1,791	1,424	Ramnagar
372	195	177	-	-	-	664	356	308	Birpara
901	468	433	3	1	2	475	322	153	Haldighi
165	80	85	2	1	1	1,202	670	532	Karaibaria
1,189	595	594	2	-	2	954	513	441	Khanjapur
1,873	949	924	18	9	9	1,507	797	710	Nila
898	462	436	2	1	1	880	505	375	Sripthalbaria
1,531	765	766	5	4	1	4,794	2,606	2,188	Nurpur
461	224	237	-	-	-	2,212	1,201	1,011	Durgapur
1,116	569	547	-	-	-	1,229	681	548	Sukdebpur
1,269	670	599	-	-	-	2,458	1,342	1,116	Pashchim Bhabanipur
674	333	341	-	-	-	1,552	859	693	Mukundapur
330	171	159	4	4	-	832	473	359	Dakshin Simulbaria
296	156	140	1	1	-	691	388	303	Chakloknath
430	216	214	-	-	-	624	337	287	Kankjal Purba
635	318	317	-	-	-	873	473	400	Kankjal Pashchim
293	131	162	1	1	-	713	383	330	Gandabaria
314	154	160	-	-	-	565	313	252	Asapur
117	61	56	-	-	-	357	218	139	Akrapunji
498	241	257	-	-	-	1,558	830	728	Pipulat
-	-	-	-	-	-	783	426	357	Goragachha
882	460	422	-	-	-	627	358	269	Gagankalia
1,297	659	638	2	-	2	1,809	992	817	Asurali
158	80	78	-	-	-	580	320	260	Dhukrijhara
161	82	79	-	-	-	745	413	332	Jhaudari
31	17	14	-	-	-	1,319	702	617	Khordnahala
-	-	-	-	-	-	1,057	568	489	Dakshin Simla
234	130	104	-	-	-	1,620	874	746	Mankhanda
645	329	316	-	-	-	765	407	358	Goanara
1,752	888	864	-	-	-	1,312	733	579	Pashchim Gobindapur
1,133	568	565	3	2	1	823	455	368	Raychak

**VILLAGE PRIMARY
C D Block -**

Location code number	Name of Village	Illiterates			Total workers			Main workers		
		Persons	Males	Females	Persons	Males	Females	Persons	Males	Females
1	2	20	21	22	23	24	25	26	27	28
0274	Diamond Harbour - II (Total)	62,045	27,490	34,555	69,247	55,861	13,386	47,101	40,525	6,576
0274	Diamond Harbour - II (Rural)	59,768	26,412	33,356	67,624	54,433	13,191	46,354	39,854	6,500
0274	Diamond Harbour - II (Urban)	2,277	1,078	1,199	1,623	1,428	195	747	671	76
	RURAL									
334401	Bishra	1,452	634	818	1,668	1,305	363	1,482	1,175	307
334402	Uttar Simulberia				-----Un-inhabited-----					
334403	Akalmegh				-----Un-inhabited-----					
334404	Nainan	1,904	825	1,079	1,770	1,439	331	1,207	997	210
334405	Gopalpur	1,525	684	841	1,584	1,112	472	971	775	196
334406	Parasurampur	164	58	106	227	193	34	221	187	34
334407	Basudebpur	152	59	93	171	147	24	166	144	22
334408	Pana	361	177	184	446	352	94	260	203	57
334409	Sehalampur	436	164	272	736	580	156	271	237	34
334410	Sankarparulia	342	146	196	452	354	98	330	284	46
334411	Barada	201	63	138	367	291	76	235	198	37
334412	Bhaduria	706	276	430	1,265	1,084	181	755	658	97
334413	Gondia Raghunathpur	822	335	487	989	768	221	786	634	152
334414	Bhaukol	699	292	407	1,416	1,123	293	1,075	905	170
334415	Kalia	309	137	172	336	304	32	187	174	13
334416	Khandalia	585	233	352	939	731	208	732	601	131
334417	Sundarika	900	399	501	1,048	796	252	910	719	191
334418	Ramnagar	1,440	619	821	1,749	1,431	318	1,416	1,188	228
334419	Birpara	315	147	168	355	326	29	223	204	19
334420	Haldighi	599	231	368	376	313	63	270	244	26
334421	Karaibaria	554	239	315	842	608	234	452	397	55
334422	Khanjapur	297	107	190	583	363	220	272	210	62
334423	Nila	648	291	357	747	646	101	590	520	70
334424	Sriphalbaria	499	199	300	495	422	73	493	421	72
334425	Nurpur	2,733	1,270	1,463	2,495	2,094	401	1,413	1,283	130
334426	Durgapur	1,570	685	885	1,262	980	282	704	622	82
334427	Sukdebpur	510	202	308	558	493	65	403	353	50
334428	Pashchim Bhabanipur	1,241	561	680	1,218	1,011	207	956	847	109
334429	Mukundapur	657	264	393	817	660	157	731	611	120
334430	Dakshin Simulbaria	722	326	396	544	440	104	492	424	68
334431	Chakloknath	541	247	294	398	341	57	331	312	19
334432	Kankjal Purba	307	121	186	282	244	38	182	159	23
334433	Kankjal Pashchim	363	158	205	420	339	81	285	243	42
334434	Gandabaria	334	139	195	467	318	149	411	311	100
334435	Asapur	200	76	124	359	259	100	289	224	65
334436	Akrapunji	232	89	143	208	182	26	37	32	5
334437	Pipulat	637	269	368	702	626	76	364	332	32
334438	Goragachha	473	242	231	516	373	143	474	333	141
334439	Gagankalia	310	132	178	323	282	41	239	230	9
334440	Asurali	646	250	396	1,034	792	242	223	193	30
334441	Dhukrijhara	161	67	94	254	212	42	199	165	34
334442	Jhaudari	163	56	107	351	323	28	150	133	17
334443	Khordnahala	289	131	158	618	517	101	357	304	53
334444	Dakshin Simla	367	153	214	490	426	64	424	387	37
334445	Mankhanda	408	182	226	721	636	85	430	393	37
334446	Goanara	344	154	190	600	353	247	339	267	72
334447	Pashchim Gobindapur	619	246	373	943	618	325	594	521	73
334448	Raychak	420	175	245	378	356	22	143	132	11

PRIMARY CENSUS ABSTRACT

CENSUS ABSTRACT
Diamond Harbour - II

Industrial category of main workers													Name of Village 2
Cultivators			Household industry						Other workers				
Persons	Males	Females	Agricultural labourers			workers			Persons	Males	Females		
			Persons	Males	Females	Persons	Males	Females					
29	30	31	32	33	34	35	36	37	38	39	40		
3,474	2,911	563	6,446	5,994	452	2,099	1,481	618	35,082	30,139	4,943	Diamond Harbour - II (Total)	
3,452	2,889	563	6,354	5,904	450	2,059	1,448	611	34,489	29,613	4,876	Diamond Harbour - II (Rural)	
22	22	-	92	90	2	40	33	7	593	526	67	Diamond Harbour - II (Urban)	
RURAL													
40	34	6	40	37	3	20	16	4	1,382	1,088	294	Bishra	
-----Un-inhabited-----													
-----Un-inhabited-----													
37	20	17	74	64	10	20	17	3	1,076	896	180	Nainan	
34	24	10	38	37	1	38	35	3	861	679	182	Gopalpur	
23	21	2	16	15	1	5	5	-	177	146	31	Parasurampur	
10	10	-	62	60	2	-	-	-	94	74	20	Basudebpur	
35	28	7	13	8	5	7	7	-	205	160	45	Pana	
12	10	2	24	23	1	4	2	2	231	202	29	Sehalampur	
6	4	2	12	11	1	4	4	-	308	265	43	Sankarparulia	
8	6	2	7	7	-	4	4	-	216	181	35	Barada	
43	35	8	35	29	6	20	10	10	657	584	73	Bhaduria	
32	25	7	108	104	4	28	24	4	618	481	137	Gondia Raghunathpur	
110	94	16	72	61	11	4	3	1	889	747	142	Bhaukol	
70	65	5	32	32	-	12	12	-	73	65	8	Kalia	
57	48	9	120	108	12	63	55	8	492	390	102	Khandalia	
51	39	12	84	77	7	8	4	4	767	599	168	Sundarika	
34	19	15	24	23	1	9	5	4	1,349	1,141	208	Ramnagar	
9	8	1	84	81	3	-	-	-	130	115	15	Birpara	
11	11	-	205	196	9	-	-	-	54	37	17	Haldighi	
71	69	2	80	77	3	2	1	1	299	250	49	Karaibaria	
27	23	4	73	67	6	2	1	1	170	119	51	Khanjapur	
63	61	2	182	176	6	8	7	1	337	276	61	Nila	
17	12	5	2	2	-	-	-	-	474	407	67	Sriphalbaria	
48	36	12	140	135	5	10	7	3	1,215	1,105	110	Nurpur	
70	58	12	36	28	8	32	23	9	566	513	53	Durgapur	
15	10	5	23	21	2	7	6	1	358	316	42	Sukdebpur	
32	26	6	314	308	6	43	19	24	567	494	73	Pashchim Bhananipur	
51	43	8	257	241	16	48	10	38	375	317	58	Mukundapur	
4	4	-	43	43	-	9	1	8	436	376	60	Dakshin Simulbaria	
14	11	3	34	32	2	17	17	-	266	252	14	Chakloknath	
11	9	2	41	41	-	9	5	4	121	104	17	Kankjal Purba	
19	13	6	67	59	8	13	3	10	186	168	18	Kankjal Pashchim	
54	46	8	79	77	2	2	-	2	276	188	88	Gandabaria	
53	50	3	30	27	3	21	4	17	185	143	42	Asapur	
-	-	-	-	-	-	1	-	1	36	32	4	Akrapunji	
44	42	2	70	68	2	8	6	2	242	216	26	Pipulat	
44	39	5	85	83	2	5	3	2	340	208	132	Goragachha	
35	34	1	116	114	2	1	1	-	87	81	6	Gagankalia	
10	9	1	16	12	4	37	37	-	160	135	25	Asurali	
1	1	-	-	-	-	3	3	-	195	161	34	Dhukrijhara	
13	12	1	11	11	-	4	3	1	122	107	15	Jhaudari	
36	32	4	29	23	6	6	2	4	286	247	39	Khordnahala	
65	61	4	49	48	1	37	32	5	273	246	27	Dakshin Simla	
33	29	4	89	87	2	2	2	-	306	275	31	Mankhanda	
35	28	7	59	51	8	33	13	20	212	175	37	Goanara	
41	38	3	143	132	11	15	7	8	395	344	51	Pashchim Gobindapur	
5	4	1	-	-	-	5	4	1	133	124	9	Raychak	

DISTRICT CENSUS HANDBOOK : SOUTH TWENTY FOUR PARGANAS

VILLAGE PRIMARY
C D Block -

Location code		Industrial category								
		Marginal workers			Cultivators			Agricultural labourers		
number	Name of Village	Persons	Males	Females	Persons	Males	Females	Persons	Males	Females
1	2	41	42	43	44	45	46	47	48	49
0274	Diamond Harbour - II (Total)	22,146	15,336	6,810	1,559	1,220	339	8,576	6,967	1,609
0274	Diamond Harbour - II (Rural)	21,270	14,579	6,691	1,526	1,188	338	8,309	6,705	1,604
0274	Diamond Harbour - II (Urban)	876	757	119	33	32	1	267	262	5
	RURAL									
334401	Bishra	186	130	56	9	6	3	22	19	3
334402	Uttar Simulberia				-----Un-inhabited-----					
334403	Akalmegh				-----Un-inhabited-----					
334404	Nainan	563	442	121	24	20	4	78	74	4
334405	Gopalpur	613	337	276	10	5	5	219	110	109
334406	Parasurampur	6	6	-	1	1	-	3	3	-
334407	Basudebpur	5	3	2	-	-	-	-	-	-
334408	Pana	186	149	37	14	13	1	54	51	3
334409	Sehalampur	465	343	122	32	26	6	137	129	8
334410	Sankarparulia	122	70	52	5	3	2	29	23	6
334411	Barada	132	93	39	9	8	1	54	46	8
334412	Bhaduria	510	426	84	51	47	4	275	266	9
334413	Gondia Raghunathpur	203	134	69	12	11	1	42	38	4
334414	Bhaukol	341	218	123	37	26	11	130	83	47
334415	Kalia	149	130	19	11	8	3	103	101	2
334416	Khandalia	207	130	77	11	3	8	49	35	14
334417	Sundarika	138	77	61	20	13	7	37	28	9
334418	Ramnagar	333	243	90	47	41	6	75	62	13
334419	Birpara	132	122	10	1	1	-	91	90	1
334420	Haldighi	106	69	37	27	16	11	34	33	1
334421	Karaibaria	390	211	179	25	24	1	229	145	84
334422	Khanjapur	311	153	158	8	7	1	63	54	9
334423	Nila	157	126	31	3	1	2	134	113	21
334424	Sriphalbaria	2	1	1	-	-	-	-	-	-
334425	Nurpur	1,082	811	271	33	28	5	405	348	57
334426	Durgapur	558	358	200	27	14	13	170	153	17
334427	Sukdebpur	155	140	15	4	4	-	124	118	6
334428	Pashchim Bhabanipur	262	164	98	2	1	1	62	46	16
334429	Mukundapur	86	49	37	25	23	2	48	16	32
334430	Dakshin Simulbaria	52	16	36	-	-	-	9	9	-
334431	Chakloknath	67	29	38	1	1	-	41	17	24
334432	Kankjal Purba	100	85	15	6	6	-	42	39	3
334433	Kankjal Pashchim	135	96	39	5	4	1	24	22	2
334434	Gandabaria	56	7	49	1	-	1	6	3	3
334435	Asapur	70	35	35	6	3	3	23	21	2
334436	Akrapunji	171	150	21	2	2	-	111	107	4
334437	Pipulat	338	294	44	115	113	2	117	115	2
334438	Goragachha	42	40	2	19	19	-	1	1	-
334439	Gagankalia	84	52	32	2	2	-	67	44	23
334440	Asurali	811	599	212	50	48	2	567	447	120
334441	Dhukrijhara	55	47	8	13	13	-	20	19	1
334442	Jhaudari	201	190	11	1	-	1	146	143	3
334443	Khordnahala	261	213	48	11	6	5	173	154	19
334444	Dakshin Simla	66	39	27	5	4	1	24	17	7
334445	Mankhanda	291	243	48	22	18	4	123	111	12
334446	Goanara	261	86	175	7	3	4	17	13	4
334447	Pashchim Gobindapur	349	97	252	6	5	1	117	39	78
334448	Raychak	235	224	11	54	53	1	90	87	3

PRIMARY CENSUS ABSTRACT

CENSUS ABSTRACT
Diamond Harbour - II

of marginal workers

Household industry workers			Other workers			Non-workers			Name of Village	Location code number
Persons	Males	Females	Persons	Males	Females	Persons	Males	Females		
50	51	52	53	54	55	56	57	58	2	1
2,223	745	1,478	9,788	6,404	3,384	1,21,554	41,825	79,729	Diamond Harbour - II (Total)	0274
2,191	729	1,462	9,244	5,957	3,287	1,18,184	40,701	77,483	Diamond Harbour - II (Rural)	0274
32	16	16	544	447	97	3,370	1,124	2,246	Diamond Harbour - II (Urban)	0274
RURAL										
7	3	4	148	102	46	2,606	876	1,730	Bishra	334401
			-----Un-inhabited-----						Uttar Simulberia	334402
			-----Un-inhabited-----						Akalmegh	334403
12	11	1	449	337	112	3,374	1,168	2,206	Nainan	334404
71	41	30	313	181	132	2,534	944	1,590	Gopalpur	334405
-	-	-	2	2	-	437	152	285	Parasurampur	334406
-	-	-	5	3	2	322	95	227	Basudebpur	334407
10	7	3	108	78	30	820	292	528	Pana	334408
9	6	3	287	182	105	1,105	366	739	Sehalampur	334409
1	1	-	87	43	44	769	277	492	Sankarparulia	334410
17	5	12	52	34	18	565	180	385	Barada	334411
23	5	18	161	108	53	2,444	807	1,637	Bhaduria	334412
12	3	9	137	82	55	1,482	480	1,002	Gondia Raghunathpur	334413
7	1	6	167	108	59	1,942	616	1,326	Bhaukol	334414
5	4	1	30	17	13	687	223	464	Kalia	334415
17	4	13	130	88	42	1,525	505	1,020	Khandalia	334416
2	2	-	79	34	45	1,524	527	997	Sundarika	334417
6	3	3	205	137	68	2,906	979	1,927	Ramnagar	334418
-	-	-	40	31	9	624	177	447	Birpara	334419
8	1	7	37	19	18	698	240	458	Haldighi	334420
18	-	18	118	42	76	914	301	613	Karaibaria	334421
2	1	1	238	91	147	668	257	411	Khanjapur	334422
-	-	-	20	12	8	1,408	442	966	Nila	334423
-	-	-	2	1	1	884	282	602	Sripthalbaria	334424
44	18	26	600	417	183	5,032	1,782	3,250	Nurpur	334425
76	16	60	285	175	110	2,520	906	1,614	Durgapur	334426
12	5	7	15	13	2	1,181	390	791	Sukdebpur	334427
41	4	37	157	113	44	2,481	892	1,589	Pashchim Bhabanipur	334428
2	1	1	11	9	2	1,392	463	929	Mkundapur	334429
26	1	25	17	6	11	1,010	359	651	Dakshin Simulbaria	334430
4	1	3	21	10	11	834	294	540	Chakloknath	334431
4	1	3	48	39	9	649	214	435	Kankjal Purba	334432
10	2	8	96	68	28	816	292	524	Kankjal Pashchim	334433
39	1	38	10	3	7	580	204	376	Gandabaria	334434
25	5	20	16	6	10	406	130	276	Asapur	334435
9	3	6	49	38	11	381	125	256	Akrapunji	334436
30	10	20	76	56	20	1,493	473	1,020	Pipulat	334437
-	-	-	22	20	2	740	295	445	Goragachha	334438
-	-	-	15	6	9	614	208	406	Gagankalia	334439
41	20	21	153	84	69	1,421	450	971	Asurali	334440
-	-	-	22	15	7	487	175	312	Dhukrijhara	334441
3	2	1	51	45	6	557	146	411	Jhaudari	334442
17	4	13	60	49	11	990	316	674	Khordnahala	334443
17	4	13	20	14	6	934	295	639	Dakshin Simla	334444
13	6	7	133	108	25	1,307	420	887	Mankhanda	334445
71	10	61	166	60	106	509	208	301	Goanara	334446
138	6	132	88	47	41	988	361	627	Pashchim Gobindapur	334447
2	1	1	89	83	6	865	274	591	Raychak	334448

DISTRICT CENSUS HANDBOOK : SOUTH TWENTY FOUR PARGANAS

VILLAGE PRIMARY
C D Block -

Location code number	Name of Village	Area of Village in hectares	Number of households	Total population (including institutional and houseless population)			Population in the age-group 0-6		
				Persons	Males	Females	Persons	Males	Females
1	2	3	4	5	6	7	8	9	10
334449	Singhalganja Abad	88.93	216	983	510	473	94	52	42
334450	Kholakhali	149.82	526	2,159	1,119	1,040	204	108	96
334451	Kultikri	50.88	228	910	468	442	83	40	43
334452	Andharia	108.13	161	614	310	304	55	27	28
334453	Mathur	151.95	600	2,536	1,302	1,234	180	94	86
334454	Kushbaria	75.22	191	821	411	410	79	41	38
334455	Jiancha	65.62	337	1,379	720	659	130	75	55
334456	Sankhua	48.12	122	549	280	269	68	33	35
334457	Chandabamuntala	113.14	329	1,614	858	756	213	121	92
334458	Dakjoari	49.21	178	794	410	384	80	34	46
334459	Aoasberia	127.65	406	1,676	861	815	134	73	61
334460	Seora Hati	56.71	189	736	385	351	52	24	28
334461	Bangla	63.63	220	1,049	548	501	165	95	70
334462	Khorda	214.79	627	2,696	1,397	1,299	271	142	129
334463	Pitambara	93.35	414	1,974	1,019	955	233	125	108
334464	Hinchabaria	36.31	329	1,645	834	811	222	120	102
334465	Panchsata	69.84	383	1,894	953	941	317	157	160
334466	Amira	118.22	569	2,388	1,214	1,174	264	140	124
334467	Tapha	64.00	269	1,214	611	603	145	72	73
334468	Khamarkur	45.31	123	514	257	257	40	17	23
334469	Bhushna	114.93	821	4,147	2,118	2,029	600	308	292
334470	Kamarpol	573.79	2,353	10,880	5,559	5,321	1,427	722	705
334471	Rekha	84.82	191	856	448	408	97	61	36
334472	Chandnagar	141.02	878	4,156	2,130	2,026	620	326	294
334473	Mollapukur	137.52	644	3,150	1,660	1,490	473	266	207
334396	Patra (P)	182.17	1,686	8,310	4,268	4,042	1,387	727	660
334474	Agneshwar	124.19	312	1,571	828	743	250	112	138
334475	Mirzapur	84.29	384	1,928	957	971	334	171	163
334476	Murigachhi	65.28	456	2,336	1,180	1,156	424	220	204
334477	Purba Bhabanipur	47.91	394	2,007	1,014	993	308	149	159
334478	Paschim Durgapur	55.81	361	1,744	919	825	264	126	138
334479	Bagda	240.16	745	3,707	1,923	1,784	579	301	278
334480	Kalagachhi	61.08	657	2,749	1,387	1,362	210	103	107
334481	Sarisha	62.26	929	3,883	1,955	1,928	302	161	141
334482	Narayantala	43.84	536	2,647	1,369	1,278	358	185	173
334483	Nabasan	74.60	465	2,105	1,078	1,027	253	130	123
334484	Cheora	114.10	193	963	513	450	140	83	57
334485	Jhinga	97.12	485	2,393	1,252	1,141	303	158	145
334486	Sukdebpur	64.30	240	1,112	569	543	163	80	83
334487	Nahanna	64.55	360	1,675	879	796	250	135	115
334488	Nasa	60.12	451	1,830	950	880	150	74	76
334489	Kalikamerya	83.84	29	123	66	57	6	3	3
334490	Katapukharia	81.56	104	447	224	223	52	22	30
URBAN									
334491	Patdaha (CT)	88.05	959	4,993	2,552	2,441	782	402	380

PRIMARY CENSUS ABSTRACT

CENSUS ABSTRACT

Diamond Harbour - II

Scheduled Castes population			Scheduled Tribes population			Literates			Name of Village
Persons	Males	Females	Persons	Males	Females	Persons	Males	Females	
11	12	13	14	15	16	17	18	19	2
896	468	428	-	-	-	688	385	303	Singhalganja Abad
509	264	245	-	-	-	1,453	799	654	Kholakhali
429	224	205	-	-	-	749	409	340	Kultikri
301	145	156	-	-	-	464	249	215	Andharia
258	133	125	-	-	-	2,093	1,117	976	Mathur
766	381	385	-	-	-	507	294	213	Kushbaria
219	117	102	-	-	-	1,021	547	474	Jiancha
436	218	218	2	1	1	377	221	156	Sankhua
708	365	343	-	-	-	1,116	630	486	Chandabamuntala
29	11	18	-	-	-	629	356	273	Dakjoari
424	211	213	-	-	-	1,279	704	575	Aoasberia
-	-	-	-	-	-	607	329	278	Seora Hati
89	48	41	-	-	-	713	382	331	Bangla
352	186	166	-	-	-	1,897	1,063	834	Khorda
1,050	552	498	-	-	-	1,194	646	548	Pitambara
-	-	-	-	-	-	1,216	654	562	Hinchabaria
-	-	-	-	-	-	1,166	641	525	Panchsata
8	3	5	-	-	-	1,719	930	789	Amira
179	85	94	-	-	-	885	479	406	Tapha
-	-	-	-	-	-	438	233	205	Khamarkur
570	280	290	-	-	-	2,688	1,431	1,257	Bhushna
1,418	692	726	7	3	4	7,234	3,901	3,333	Kamarpol
482	248	234	-	-	-	583	315	268	Rekha
-	-	-	-	-	-	2,676	1,449	1,227	Chandnagar
398	214	184	-	-	-	1,963	1,059	904	Mollapukur
422	221	201	-	-	-	4,383	2,302	2,081	Patra (P)
585	313	272	-	-	-	972	574	398	Agneshwar
325	166	159	-	-	-	1,081	557	524	Mirzapur
313	153	160	-	-	-	1,432	759	673	Murigachhi
256	130	126	-	-	-	1,302	692	610	Purba Bhabanipur
438	235	203	-	-	-	1,144	663	481	Paschim Durgapur
361	196	165	-	-	-	2,243	1,249	994	Bagda
1,444	725	719	3	1	2	2,107	1,116	991	Kalagachhi
428	220	208	3	2	1	3,119	1,636	1,483	Sarisha
139	65	74	-	-	-	1,910	1,050	860	Narayantala
725	371	354	-	-	-	1,533	829	704	Nabasan
220	120	100	-	-	-	629	351	278	Cheora
728	384	344	-	-	-	1,676	928	748	Jhinga
668	338	330	-	-	-	626	357	269	Sukdebpur
262	141	121	-	-	-	1,005	555	450	Nahanna
587	301	286	-	-	-	1,303	727	576	Nasa
-	-	-	-	-	-	105	60	45	Kalikamera
442	223	219	-	-	-	328	183	145	Katapukharia
URBAN									
463	241	222	-	-	-	2,716	1,474	1,242	Patdaha (CT)

VILLAGE PRIMARY
C D Block -

Location code number	Name of Village	Illiterates			Total workers			Main workers		
		Persons	Males	Females	Persons	Males	Females	Persons	Males	Females
1	2	20	21	22	23	24	25	26	27	28
334449	Singhalganja Abad	295	125	170	296	277	19	279	261	18
334450	Kholakhali	706	320	386	1,196	753	443	837	598	239
334451	Kultikri	161	59	102	426	285	141	167	123	44
334452	Andharia	150	61	89	196	176	20	168	151	17
334453	Mathur	443	185	258	991	838	153	849	731	118
334454	Kushbaria	314	117	197	361	264	97	252	174	78
334455	Jiancha	358	173	185	541	433	108	398	326	72
334456	Sankhua	172	59	113	199	169	30	62	54	8
334457	Chandabamuntala	498	228	270	631	512	119	525	448	77
334458	Dakjoari	165	54	111	277	240	37	169	140	29
334459	Aoasberia	397	157	240	686	551	135	418	334	84
334460	Seora Hati	129	56	73	268	226	42	128	103	25
334461	Bangla	336	166	170	455	320	135	224	215	9
334462	Khorda	799	334	465	1,422	959	463	927	788	139
334463	Pitambara	780	373	407	663	571	92	584	515	69
334464	Hinchabaria	429	180	249	535	476	59	495	467	28
334465	Panchsata	728	312	416	639	482	157	376	353	23
334466	Amira	669	284	385	1,018	735	283	484	431	53
334467	Tapha	329	132	197	430	352	78	299	256	43
334468	Khamarkur	76	24	52	182	149	33	165	138	27
334469	Bhushna	1,459	687	772	1,385	1,101	284	797	713	84
334470	Kamarpol	3,646	1,658	1,988	3,592	3,063	529	2,593	2,300	293
334471	Rekha	273	133	140	331	246	85	231	199	32
334472	Chandnagar	1,480	681	799	1,283	1,111	172	1,043	952	91
334473	Mollapukur	1,187	601	586	1,058	878	180	793	695	98
334396	Patra (P)	3,927	1,966	1,961	2,575	2,228	347	1,732	1,616	116
334474	Agneshwar	599	254	345	496	444	52	411	369	42
334475	Mirzapur	847	400	447	671	501	170	297	263	34
334476	Murigachhi	904	421	483	689	618	71	552	521	31
334477	Purba Bhabanipur	705	322	383	669	564	105	469	442	27
334478	Paschim Durgapur	600	256	344	670	531	139	517	443	74
334479	Bagda	1,464	674	790	1,221	1,054	167	863	794	69
334480	Kalagachhi	642	271	371	955	798	157	735	613	122
334481	Sarisha	764	319	445	1,441	1,106	335	1,254	980	274
334482	Narayantala	737	319	418	796	694	102	675	594	81
334483	Nabasan	572	249	323	810	647	163	406	344	62
334484	Cheora	334	162	172	294	265	29	180	168	12
334485	Jhinga	717	324	393	823	694	129	483	443	40
334486	Sukdebpur	486	212	274	506	348	158	54	42	12
334487	Nahanna	670	324	346	518	461	57	195	186	9
334488	Nasa	527	223	304	712	573	139	613	522	91
334489	Kalikamerya	18	6	12	52	43	9	49	40	9
334490	Katapukharia	119	41	78	146	134	12	132	123	9
URBAN										
334491	Patdaha (CT)	2,277	1,078	1,199	1,623	1,428	195	747	671	76

PRIMARY CENSUS ABSTRACT

CENSUS ABSTRACT
Diamond Harbour - II

Industrial category of main workers

Household industry													Name of Village
Cultivators			Agricultural labourers						Other workers			2	
Persons	Males	Females	Persons	Males	Females	Persons	Males	Females	Persons	Males	Females		
29	30	31	32	33	34	35	36	37	38	39	40		
22	19	3	148	142	6	2	1	1	107	99	8	Singhalganja Abad	
82	73	9	274	200	74	279	166	113	202	159	43	Kholakhali	
26	18	8	20	16	4	13	9	4	108	80	28	Kultikri	
48	45	3	62	61	1	18	15	3	40	30	10	Andharia	
104	73	31	31	29	2	7	6	1	707	623	84	Mathur	
6	2	4	56	51	5	6	4	2	184	117	67	Kushbaria	
18	10	8	105	85	20	23	11	12	252	220	32	Jiancha	
2	1	1	1	1	-	-	-	-	59	52	7	Sankhua	
23	22	1	80	77	3	11	8	3	411	341	70	Chandabamuntala	
38	35	3	12	9	3	15	8	7	104	88	16	Dakjoari	
44	43	1	87	78	9	101	46	55	186	167	19	Aoasberia	
4	3	1	5	4	1	2	1	1	117	95	22	Seora Hati	
12	12	-	111	108	3	39	38	1	62	57	5	Bangla	
157	152	5	117	115	2	117	50	67	536	471	65	Khorda	
42	39	3	122	117	5	32	18	14	388	341	47	Pitambara	
24	22	2	139	132	7	9	2	7	323	311	12	Hinchabaria	
20	11	9	6	6	-	4	1	3	346	335	11	Panchsata	
8	5	3	59	57	2	42	35	7	375	334	41	Amira	
21	17	4	1	1	-	24	19	5	253	219	34	Tapha	
11	9	2	23	21	2	3	1	2	128	107	21	Khamarkur	
41	36	5	34	32	2	12	12	-	710	633	77	Bhushna	
126	105	21	164	149	15	53	39	14	2,250	2,007	243	Kamarpol	
46	39	7	56	45	11	3	2	1	126	113	13	Rekha	
48	34	14	240	231	9	83	79	4	672	608	64	Chandnagar	
58	52	6	139	135	4	24	14	10	572	494	78	Mollapukur	
228	190	38	299	288	11	131	121	10	1,074	1,017	57	Patra (P)	
8	4	4	35	35	-	5	5	-	363	325	38	Agneswar	
46	39	7	15	11	4	13	10	3	223	203	20	Mirzapur	
129	119	10	89	84	5	1	1	-	333	317	16	Murigachhi	
49	42	7	35	32	3	16	16	-	369	352	17	Purba Bhabanipur	
84	61	23	74	67	7	18	15	3	341	300	41	Paschim Durgapur	
67	52	15	267	246	21	121	115	6	408	381	27	Bagda	
16	10	6	3	2	1	9	4	5	707	597	110	Kalagachhi	
59	31	28	30	27	3	39	23	16	1,126	899	227	Sarisha	
18	13	5	24	20	4	12	9	3	621	552	69	Narayantala	
14	10	4	19	18	1	32	24	8	341	292	49	Nabasan	
8	4	4	9	8	1	8	6	2	155	150	5	Cheora	
33	26	7	48	42	6	85	80	5	317	295	22	Jhinga	
5	1	4	2	2	-	2	2	-	45	37	8	Sukdebpur	
8	6	2	6	6	-	-	-	-	181	174	7	Nahanna	
63	60	3	137	129	8	13	8	5	400	325	75	Nasa	
12	6	6	8	8	-	2	1	1	27	25	2	Kalikamera	
41	37	4	44	41	3	4	3	1	43	42	1	Katapukharia	
URBAN													
22	22	-	92	90	2	40	33	7	593	526	67	Patdaha (CT)	

DISTRICT CENSUS HANDBOOK : SOUTH TWENTY FOUR PARGANAS

VILLAGE PRIMARY
C D Block -

Location code number	Name of Village	Industrial category								
		Marginal workers			Cultivators			Agricultural labourers		
		Persons	Males	Females	Persons	Males	Females	Persons	Males	Females
1	2	41	42	43	44	45	46	47	48	49
334449	Singhalganja Abad	17	16	1	-	-	-	13	13	-
334450	Kholakhali	359	155	204	16	7	9	108	61	47
334451	Kultikri	259	162	97	14	7	7	96	89	7
334452	Andharia	28	25	3	3	2	1	22	21	1
334453	Mathur	142	107	35	48	39	9	38	35	3
334454	Kushbaria	109	90	19	22	21	1	39	37	2
334455	Jiancha	143	107	36	14	1	13	99	85	14
334456	Sankhua	137	115	22	8	7	1	86	80	6
334457	Chandabamuntala	106	64	42	10	2	8	52	43	9
334458	Dakjoari	108	100	8	33	33	-	40	40	-
334459	Aoasberia	268	217	51	40	39	1	126	113	13
334460	Seora Hati	140	123	17	39	34	5	58	54	4
334461	Bangla	231	105	126	3	-	3	151	56	95
334462	Khorda	495	171	324	73	38	35	68	34	34
334463	Pitambara	79	56	23	8	5	3	36	33	3
334464	Hinchabaria	40	9	31	3	1	2	7	2	5
334465	Panchsata	263	129	134	2	2	-	68	59	9
334466	Amira	534	304	230	4	4	-	80	65	15
334467	Tapha	131	96	35	13	11	2	55	50	5
334468	Khamarkur	17	11	6	-	-	-	6	6	-
334469	Bhushna	588	388	200	17	15	2	253	157	96
334470	Kamarpol	999	763	236	16	13	3	376	346	30
334471	Rekha	100	47	53	1	1	-	75	36	39
334472	Chandnagar	240	159	81	5	4	1	103	91	12
334473	Mollapukur	265	183	82	17	13	4	112	107	5
334396	Patra (P)	843	612	231	111	94	17	179	169	10
334474	Agneshwar	85	75	10	3	3	-	45	41	4
334475	Mirzapur	374	238	136	28	20	8	165	97	68
334476	Murigachhi	137	97	40	8	8	-	93	69	24
334477	Purba Bhabanipur	200	122	78	65	21	44	28	19	9
334478	Paschim Durgapur	153	88	65	6	2	4	60	36	24
334479	Bagda	358	260	98	48	43	5	121	115	6
334480	Kalagachhi	220	185	35	9	8	1	83	79	4
334481	Sarisha	187	126	61	11	3	8	15	13	2
334482	Narayantala	121	100	21	6	3	3	53	50	3
334483	Nabasan	404	303	101	19	8	11	161	153	8
334484	Cheora	114	97	17	4	2	2	30	28	2
334485	Jhinga	340	251	89	13	12	1	170	142	28
334486	Sukdebpur	452	306	146	4	4	-	304	194	110
334487	Nahanna	323	275	48	8	8	-	184	158	26
334488	Nasa	99	51	48	-	-	-	52	25	27
334489	Kalikamerya	3	3	-	-	-	-	2	2	-
334490	Katapukharia	14	11	3	-	-	-	12	10	2
	URBAN									
334491	Patdaha (CT)	876	757	119	33	32	1	267	262	5

PRIMARY CENSUS ABSTRACT

CENSUS ABSTRACT
Diamond Harbour - II

of marginal workers

Household industry workers			Other workers			Non-workers			Name of Village	Location code number
Persons	Males	Females	Persons	Males	Females	Persons	Males	Females		
50	51	52	53	54	55	56	57	58	2	1
-	-	-	4	3	1	687	233	454	Singhalganja Abad	334449
170	56	114	65	31	34	963	366	597	Kholakhali	334450
10	6	4	139	60	79	484	183	301	Kultikri	334451
1	1	-	2	1	1	418	134	284	Andharia	334452
10	2	8	46	31	15	1,545	464	1,081	Mathur	334453
25	10	15	23	22	1	460	147	313	Kushbaria	334454
9	6	3	21	15	6	838	287	551	Jiancha	334455
-	-	-	43	28	15	350	111	239	Sankhua	334456
7	2	5	37	17	20	983	346	637	Chandabamuntala	334457
2	2	-	33	25	8	517	170	347	Dakjoari	334458
31	13	18	71	52	19	990	310	680	Aoasberia	334459
-	-	-	43	35	8	468	159	309	Seora Hati	334460
39	17	22	38	32	6	594	228	366	Bangla	334461
30	10	20	324	89	235	1,274	438	836	Khorda	334462
6	1	5	29	17	12	1,311	448	863	Pitambara	334463
13	-	13	17	6	11	1,110	358	752	Hinchabaria	334464
49	4	45	144	64	80	1,255	471	784	Panchsata	334465
149	74	75	301	161	140	1,370	479	891	Amira	334466
28	15	13	35	20	15	784	259	525	Tapha	334467
1	-	1	10	5	5	332	108	224	Khamarkur	334468
42	12	30	276	204	72	2,762	1,017	1,745	Bhushna	334469
107	34	73	500	370	130	7,288	2,496	4,792	Kamarpol	334470
11	1	10	13	9	4	525	202	323	Rekha	334471
37	10	27	95	54	41	2,873	1,019	1,854	Chandnagar	334472
38	15	23	98	48	50	2,092	782	1,310	Mollapukur	334473
104	30	74	449	319	130	5,735	2,040	3,695	Patra (P)	334396
4	1	3	33	30	3	1,075	384	691	Agneshwar	334474
47	15	32	134	106	28	1,257	456	801	Mirzapur	334475
15	5	10	21	15	6	1,647	562	1,085	Murigachhi	334476
11	7	4	96	75	21	1,338	450	888	Purba Bhabanipur	334477
14	2	12	73	48	25	1,074	388	686	Paschim Durgapur	334478
80	49	31	109	53	56	2,486	869	1,617	Bagda	334479
12	-	12	116	98	18	1,794	589	1,205	Kalagachhi	334480
11	4	7	150	106	44	2,442	849	1,593	Sarisha	334481
3	1	2	59	46	13	1,851	675	1,176	Narayantala	334482
97	41	56	127	101	26	1,295	431	864	Nabasan	334483
6	1	5	74	66	8	669	248	421	Cheora	334484
77	43	34	80	54	26	1,570	558	1,012	Jhinga	334485
29	10	19	115	98	17	606	221	385	Sukdebpur	334486
11	10	1	120	99	21	1,157	418	739	Nahanna	334487
4	-	4	43	26	17	1,118	377	741	Nasa	334488
-	-	-	1	1	-	71	23	48	Kalikamera	334489
-	-	-	2	1	1	301	90	211	Katapukharia	334490
URBAN										
32	16	16	544	447	97	3,370	1,124	2,246	Patdaha (CT)	334491

VILLAGE PRIMARY
C D Block -

Location code number	Name of Village	Area of Village in hectares	Number of households	Total population (including institutional and houseless population)			Population in the age-group 0-6		
				Persons	Males	Females	Persons	Males	Females
1	2	3	4	5	6	7	8	9	10
0275	Kulpi (Total)	21,084.99	59,078	2,83,197	1,44,773	1,38,424	39,378	19,979	19,399
0275	Kulpi (Rural)	20,507.77	55,949	2,66,645	1,36,359	1,30,286	36,621	18,568	18,053
0275	Kulpi (Urban)	577.22	3,129	16,552	8,414	8,138	2,757	1,411	1,346
	RURAL								
334492	Hanra	107.10	479	2,070	1,033	1,037	201	92	109
334493	Manika	57.20	259	1,111	573	538	108	62	46
334494	Barbaria	195.53	692	2,972	1,508	1,464	294	128	166
334495	Bishnurampur	57.19	64	263	126	137	30	11	19
334496	Uttar Mukundapur	52.43	126	517	265	252	40	20	20
334497	Hari Narayanpur	70.52	55	244	129	115	19	8	11
334498	Chak Ruplaskar	26.56	66	289	149	140	24	14	10
334499	Dari Ratneshwarpur	13.32	29	130	66	64	9	3	6
334500	Raytala	205.00	662	2,775	1,458	1,317	442	233	209
334501	Inchhinbaria	92.66	274	1,208	662	546	157	74	83
334502	Masamari	199.96	749	3,297	1,655	1,642	370	183	187
334503	Dhanumandal	78.21	297	1,475	761	714	182	96	86
334504	Kalitala	133.57	296	1,443	714	729	213	88	125
334505	Manoharpur	252.00	1,120	5,206	2,646	2,560	807	407	400
334506	Balarampur	48.60	147	715	364	351	105	56	49
334507	Radhanagar	62.30	316	1,297	665	632	145	74	71
334508	Keshabnagar	64.08	316	1,229	622	607	111	48	63
334509	Uttar Ramkishorpur	139.00	390	1,679	884	795	167	94	73
334510	Uttar Ramkrishnapur	161.00	219	871	466	405	91	52	39
334511	Ramrampur	91.00	200	859	435	424	72	33	39
334512	Deria	123.80	847	3,723	1,904	1,819	458	231	227
334513	Jabbaria	148.18	439	1,706	859	847	155	82	73
334514	Uttar Rajarampur	224.19	763	3,421	1,759	1,662	377	187	190
334515	Uttar Bhagabanpur	40.80	332	1,717	848	869	398	182	216
334516	Khanpur	44.92	279	1,399	709	690	256	133	123
334517	Karimnagar	244.71	1,085	5,443	2,822	2,621	904	488	416
334518	Paschim Gopalnagar	155.23	401	1,883	970	913	206	92	114
334519	Dhal Chapakuri	30.00							
334520	Chak Dhanumandal	38.37	182	769	392	377	72	39	33
334521	Ulkimari	42.03	139	596	317	279	49	28	21
334522	Chak Manohari	35.94	122	541	282	259	58	32	26
334523	Chak Parameshwari	26.30	50	240	125	115	27	12	15
334524	Debipur	71.95	182	786	396	390	80	41	39
334525	Chak Haruray	22.82	18	75	43	32	13	7	6
334526	Chak Kalicharan Laskar	63.69	113	545	278	267	52	23	29
334527	Chak Tarabaidya	62.59	411	2,146	1,075	1,071	322	159	163
334528	Chhota Manoharpur	25.94	345	1,507	761	746	135	64	71
334529	Chak Raypur	27.90							
334530	Uttar Ramdebpur	35.80							
334531	Chak Khetuhaldar	28.48	98	382	185	197	41	18	23
334532	Ishwaripur	323.24	950	4,427	2,263	2,164	585	282	303
334533	Paschim Raipur	50.52	107	507	260	247	67	34	33
334534	Ashapur	31.90	120	539	275	264	54	27	27
334535	Anoarpur	140.19	266	1,241	634	607	165	91	74
334536	Paschim Raghunathpur	148.52	467	2,534	1,294	1,240	417	225	192
334537	Hatbaria	261.65	652	2,993	1,553	1,440	361	192	169
334538	Uttar Chandipur	65.70	250	1,265	660	605	188	99	89
334539	Masid	110.64	433	2,128	1,124	1,004	320	167	153
334540	Atbazar	56.80	135	626	322	304	73	29	44
334541	Bangaon Tripurapur	89.71	152	807	404	403	142	65	77
334542	Ramanandapur	38.99	79	385	192	193	29	18	11

PRIMARY CENSUS ABSTRACT

CENSUS ABSTRACT

Kulpi

Scheduled Castes population			Scheduled Tribes population			Literates			Name of Village
Persons	Males	Females	Persons	Males	Females	Persons	Males	Females	
11	12	13	14	15	16	17	18	19	2
84,020	43,456	40,564	315	150	165	1,84,054	1,02,033	82,021	Kulpi (Total)
82,586	42,719	39,867	313	149	164	1,73,907	96,626	77,281	Kulpi (Rural)
1,434	737	697	2	1	1	10,147	5,407	4,740	Kulpi (Urban)
RURAL									
1,280	632	648	2	1	1	1,355	758	597	Hanra
13	9	4	-	-	-	868	481	387	Manika
354	189	165	-	-	-	1,954	1,089	865	Barbaria
-	-	-	-	-	-	200	105	95	Bishnurampur
-	-	-	-	-	-	402	225	177	Uttar Mukundapur
178	95	83	-	-	-	201	118	83	Hari Narayanpur
226	119	107	-	-	-	231	124	107	Chak Ruplaskar
127	65	62	-	-	-	95	56	39	Dari Ratneshwarpur
804	425	379	38	16	22	1,136	688	448	Raytala
1,032	574	458	1	1	-	743	465	278	Inchhinbaria
2,879	1,451	1,428	1	-	1	2,235	1,218	1,017	Masamari
896	458	438	-	-	-	902	527	375	Dhanumandal
324	165	159	-	-	-	950	536	414	Kalitala
918	466	452	-	-	-	3,027	1,744	1,283	Manoharpur
184	98	86	-	-	-	444	239	205	Balarampur
844	428	416	-	-	-	854	460	394	Radhanagar
90	48	42	-	-	-	864	480	384	Keshabnagar
231	123	108	-	-	-	1,173	670	503	Uttar Ramkishorpur
329	176	153	-	-	-	598	340	258	Uttar Ramkrishnapur
161	81	80	-	-	-	635	350	285	Ramrampur
539	283	256	-	-	-	2,430	1,340	1,090	Deria
77	39	38	-	-	-	1,308	700	608	Jabbaria
166	77	89	-	-	-	2,457	1,367	1,090	Uttar Rajarampur
-	-	-	-	-	-	1,021	527	494	Uttar Bhagabanpur
-	-	-	-	-	-	839	466	373	Khanpur
743	377	366	1	-	1	3,365	1,796	1,569	Karimnagar
1,049	530	519	-	-	-	1,246	730	516	Paschim Gopalnagar
-----Un-inhabited-----									
561	293	268	-	-	-	597	320	277	Dhal Chapakuri
340	181	159	1	1	-	502	279	223	Chak Dhanumandal
-	-	-	7	4	3	408	222	186	Ulkimari
210	110	100	-	-	-	173	103	70	Chak Parameshwari
723	366	357	-	-	-	596	323	273	Chak Manohari
7	4	3	-	-	-	56	35	21	Debipur
498	256	242	-	-	-	423	240	183	Chak Haruray
154	80	74	-	-	-	423	240	183	Chak Kalicharan Laskar
5	2	3	-	-	-	1,361	721	640	Chak Tarabaidya
-----Un-inhabited-----									
-----Un-inhabited-----									
140	63	77	-	-	-	1,211	661	550	Chhota Manoharpur
-----Un-inhabited-----									
140	63	77	-	-	-	203	98	105	Chak Raypur
1,219	630	589	3	1	2	2,943	1,633	1,310	Uttar Ramdebpur
243	121	122	-	-	-	376	204	172	Chak Khetuhaldar
-	-	-	-	-	-	389	212	177	Ishwaripur
128	66	62	1	-	1	376	204	172	Paschim Raipur
420	206	214	-	-	-	884	487	397	Ashapur
2,414	1,273	1,141	-	-	-	1,899	1,103	796	Anoarpur
103	52	51	-	-	-	601	340	261	Paschim Raghunathpur
1,056	556	500	-	-	-	1,311	754	557	Hatbaria
562	289	273	-	-	-	480	281	199	Uttar Chandipur
30	14	16	-	-	-	350	183	167	Masid
381	191	190	-	-	-	233	135	98	Atbazar
									Bangaon Tripurapur
									Ramanandapur

VILLAGE PRIMARY
C D Block -

Location code number	Name of Village	Illiterates			Total workers			Main workers		
		Persons	Males	Females	Persons	Males	Females	Persons	Males	Females
1	2	20	21	22	23	24	25	26	27	28
0275	Kulpi (Total)	99,143	42,740	56,403	93,642	79,001	14,641	54,112	48,101	6,011
0275	Kulpi (Rural)	92,738	39,733	53,005	88,487	74,702	13,785	51,307	45,524	5,783
0275	Kulpi (Urban)	6,405	3,007	3,398	5,155	4,299	856	2,805	2,577	228
	RURAL									
334492	Hanra	715	275	440	694	631	63	660	613	47
334493	Manika	243	92	151	390	334	56	371	330	41
334494	Barbaria	1,018	419	599	1,018	858	160	815	750	65
334495	Bishnurampur	63	21	42	106	82	24	103	81	22
334496	Uttar Mukundapur	115	40	75	186	184	2	40	39	1
334497	Hari Narayanpur	43	11	32	73	67	6	62	56	6
334498	Chak Ruplaskar	58	25	33	94	70	24	76	57	19
334499	Dari Ratneshwarpur	35	10	25	47	44	3	31	30	1
334500	Raytala	1,639	770	869	1,367	867	500	962	721	241
334501	Inchhinbaria	465	197	268	505	394	111	424	325	99
334502	Masamari	1,062	437	625	1,112	987	125	940	854	86
334503	Dhanumandal	573	234	339	482	432	50	388	348	40
334504	Kalitala	493	178	315	422	395	27	261	247	14
334505	Manoharpur	2,179	902	1,277	1,729	1,409	320	1,146	1,035	111
334506	Balarampur	271	125	146	183	172	11	41	36	5
334507	Radhanagar	443	205	238	413	364	49	318	296	22
334508	Keshabnagar	365	142	223	403	369	34	325	302	23
334509	Uttar Ramkishorpur	506	214	292	539	500	39	444	410	34
334510	Uttar Ramkrishnapur	273	126	147	307	273	34	134	125	9
334511	Ramrampur	224	85	139	374	255	119	138	129	9
334512	Deria	1,293	564	729	1,318	1,107	211	1,027	907	120
334513	Jabbaria	398	159	239	733	543	190	499	447	52
334514	Uttar Rajarampur	964	392	572	1,255	1,001	254	590	513	77
334515	Uttar Bhagabanpur	696	321	375	783	482	301	200	174	26
334516	Khanpur	560	243	317	558	367	191	410	255	155
334517	Karimnagar	2,078	1,026	1,052	2,079	1,499	580	1,094	987	107
334518	Paschim Gopalnagar	637	240	397	663	545	118	511	481	30
334519	Dhal Chapakuri				-----Un-inhabited-----					
334520	Chak Dhanumandal	172	72	100	268	241	27	94	80	14
334521	Ulkimari	94	38	56	324	212	112	206	159	47
334522	Chak Manohari	133	60	73	196	177	19	186	170	16
334523	Chak Parameshwari	67	22	45	86	79	7	28	24	4
334524	Debipur	190	73	117	221	213	8	64	60	4
334525	Chak Haruray	19	8	11	21	21	-	3	3	-
334526	Chak Kalicharan Laskar	122	38	84	178	162	16	176	162	14
334527	Chak Tarabaidya	785	354	431	638	571	67	577	517	60
334528	Chhota Manoharpur	296	100	196	506	474	32	326	304	22
334529	Chak Raypur				-----Un-inhabited-----					
334530	Uttar Ramdebpur				-----Un-inhabited-----					
334531	Chak Khetuhaldar	179	87	92	125	114	11	120	113	7
334532	Ishwaripur	1,484	630	854	1,523	1,297	226	898	806	92
334533	Paschim Raipur	131	56	75	194	150	44	142	131	11
334534	Ashapur	150	63	87	211	195	16	114	110	4
334535	Anoarpur	357	147	210	514	393	121	174	159	15
334536	Paschim Raghunathpur	998	441	557	950	708	242	250	234	16
334537	Hatbaria	1,094	450	644	1,176	941	235	739	650	89
334538	Uttar Chandipur	664	320	344	370	355	15	282	274	8
334539	Masid	817	370	447	972	651	321	604	451	153
334540	Atbazar	146	41	105	198	179	19	137	129	8
334541	Bangaon Tripurapur	457	221	236	341	241	100	149	138	11
334542	Ramanandapur	152	57	95	126	117	9	39	37	2

PRIMARY CENSUS ABSTRACT

CENSUS ABSTRACT

Kulpi

Industrial category of main workers													Name of Village 2
Household industry									Other workers				
Cultivators			Agricultural labourers			workers							
Persons	Males	Females	Persons	Males	Females	Persons	Males	Females	Persons	Males	Females		
29	30	31	32	33	34	35	36	37	38	39	40		
5,816	5,376	440	14,986	14,416	570	3,141	2,318	823	30,169	25,991	4,178	Kulpi (Total)	
5,764	5,327	437	14,605	14,040	565	2,944	2,160	784	27,994	23,997	3,997	Kulpi (Rural)	
52	49	3	381	376	5	197	158	39	2,175	1,994	181	Kulpi (Urban)	
RURAL													
5	4	1	170	164	6	2	1	1	483	444	39	Hanra	
63	61	2	78	77	1	4	3	1	226	189	37	Manika	
172	147	25	191	189	2	48	40	8	404	374	30	Barbaria	
11	10	1	7	6	1	1	1	-	84	64	20	Bishnurampur	
32	32	-	1	1	-	2	2	-	5	4	1	Uttar Mukundapur	
25	25	-	20	20	-	-	-	-	17	11	6	Hari Narayanpur	
62	46	16	1	-	1	2	2	-	11	9	2	Chak Ruplaskar	
29	28	1	1	1	-	-	-	-	1	1	-	Dari Ratneshwarpur	
67	64	3	134	130	4	59	49	10	702	478	224	Raytala	
32	31	1	55	52	3	72	5	67	265	237	28	Inchhinbaria	
25	21	4	31	30	1	14	12	2	870	791	79	Masamari	
29	25	4	86	84	2	59	47	12	214	192	22	Dhanumandal	
52	51	1	77	76	1	3	1	2	129	119	10	Kalitala	
41	37	4	203	203	-	223	157	66	679	638	41	Manoharpur	
1	1	-	6	5	1	-	-	-	34	30	4	Balarampur	
6	6	-	96	96	-	9	6	3	207	188	19	Radhanagar	
29	26	3	47	44	3	1	1	-	248	231	17	Keshabnagar	
8	8	-	62	57	5	3	1	2	371	344	27	Uttar Ramkishorpur	
10	10	-	40	40	-	1	-	1	83	75	8	Uttar Ramkrishnapur	
2	2	-	82	80	2	1	1	-	53	46	7	Ramrampur	
108	92	16	203	178	25	10	6	4	706	631	75	Deria	
22	19	3	121	120	1	18	11	7	338	297	41	Jabbaria	
25	23	2	66	63	3	32	16	16	467	411	56	Uttar Rajarampur	
7	7	-	6	5	1	31	26	5	156	136	20	Uttar Bhagabanpur	
24	18	6	17	14	3	2	1	1	367	222	145	Khanpur	
63	58	5	266	261	5	143	98	45	622	570	52	Karimnagar	
78	76	2	179	178	1	18	13	5	236	214	22	Paschim Gopalnagar	
-----Un-inhabited-----													
2	1	1	1	1	-	1	1	-	90	77	13	Dhal Chapakuri	
33	29	4	19	17	2	7	6	1	147	107	40	Chak Dhanumandal	
36	35	1	73	71	2	-	-	-	77	64	13	Chak Manohari	
11	10	1	3	3	-	3	2	1	11	9	2	Chak Parameshwari	
1	1	-	-	-	-	-	-	-	63	59	4	Debipur	
-	-	-	-	-	-	-	-	-	3	3	-	Chak Haruray	
36	32	4	48	47	1	1	1	-	91	82	9	Chak Kalicharan Laskar	
58	56	2	89	87	2	36	36	-	394	338	56	Chak Tarabaidya	
18	17	1	26	24	2	4	3	1	278	260	18	Chhota Manoharpur	
-----Un-inhabited-----													
-----Un-inhabited-----													
4	4	-	80	78	2	3	1	2	33	30	3	Chak Khetuhaldar	
72	70	2	192	188	4	66	25	41	568	523	45	Ishwaripur	
4	4	-	54	53	1	3	1	2	81	73	8	Paschim Raipur	
-	-	-	70	70	-	7	7	-	37	33	4	Ashapur	
2	1	1	-	-	-	2	2	-	170	156	14	Anoarpur	
42	36	6	37	35	2	31	28	3	140	135	5	Paschim Raghunathpur	
99	96	3	205	200	5	56	32	24	379	322	57	Hatbaria	
3	2	1	20	19	1	10	10	-	249	243	6	Uttar Chandipur	
13	12	1	28	25	3	101	52	49	462	362	100	Masid	
29	29	-	53	52	1	1	-	1	54	48	6	Atbazar	
21	17	4	36	36	-	12	10	2	80	75	5	Bangaon Tripurapur	
27	27	-	-	-	-	-	-	-	12	10	2	Ramanandapur	

VILLAGE PRIMARY
C D Block -

Location code number		Name of Village		Industrial category								
				Marginal workers			Cultivators			Agricultural labourers		
				Persons	Males	Females	Persons	Males	Females	Persons	Males	Females
1	2	41	42	43	44	45	46	47	48	49		
0275	Kulpi (Total)	39,530	30,900	8,630	2,770	2,332	438	20,425	19,231	1,194		
0275	Kulpi (Rural)	37,180	29,178	8,002	2,746	2,314	432	19,321	18,155	1,166		
0275	Kulpi (Urban)	2,350	1,722	628	24	18	6	1,104	1,076	28		
	RURAL											
334492	Hanra	34	18	16	-	-	-	10	10	-		
334493	Manika	19	4	15	-	-	-	1	-	1		
334494	Barbaria	203	108	95	35	16	19	62	61	1		
334495	Bishnurampur	3	1	2	1	-	1	-	-	-		
334496	Uttar Mukundapur	146	145	1	15	15	-	124	124	-		
334497	Hari Narayanpur	11	11	-	2	2	-	7	7	-		
334498	Chak Ruplaskar	18	13	5	15	10	5	-	-	-		
334499	Dari Ratneshwarpur	16	14	2	2	1	1	14	13	1		
334500	Raytala	405	146	259	54	49	5	40	31	9		
334501	Inchhinbaria	81	69	12	20	19	1	22	22	-		
334502	Masamari	172	133	39	12	8	4	86	83	3		
334503	Dhanumandal	94	84	10	3	3	-	39	39	-		
334504	Kalitala	161	148	13	4	3	1	148	142	6		
334505	Manoharpur	583	374	209	12	8	4	177	168	9		
334506	Balarampur	142	136	6	3	3	-	137	132	5		
334507	Radhanagar	95	68	27	5	4	1	53	53	-		
334508	Keshabnagar	78	67	11	4	4	-	43	41	2		
334509	Uttar Ramkishorpur	95	90	5	5	3	2	78	76	2		
334510	Uttar Ramkrishnapur	173	148	25	4	4	-	156	137	19		
334511	Ramrampur	236	126	110	1	1	-	89	85	4		
334512	Deria	291	200	91	33	29	4	159	102	57		
334513	Jabbaria	234	96	138	3	2	1	80	59	21		
334514	Uttar Rajarampur	665	488	177	30	17	13	440	367	73		
334515	Uttar Bhagabanpur	583	308	275	5	3	2	137	127	10		
334516	Khanpur	148	112	36	7	2	5	26	25	1		
334517	Karimnagar	985	512	473	21	13	8	163	133	30		
334518	Paschim Gopalnagar	152	64	88	5	3	2	36	35	1		
334519	Dhal Chapakuri				-----Un-inhabited-----							
334520	Chak Dhanumandal	174	161	13	4	3	1	116	112	4		
334521	Ulkimari	118	53	65	7	5	2	1	1	-		
334522	Chak Manohari	10	7	3	1	-	1	4	4	-		
334523	Chak Parameshwari	58	55	3	3	3	-	40	37	3		
334524	Debipur	157	153	4	55	52	3	89	88	1		
334525	Chak Haruray	18	18	-	-	-	-	-	-	-		
334526	Chak Kalicharan Laskar	2	-	2	1	-	1	-	-	-		
334527	Chak Tarabaidya	61	54	7	7	5	2	8	7	1		
334528	Chhota Manoharpur	180	170	10	17	17	-	106	105	1		
334529	Chak Raypur				-----Un-inhabited-----							
334530	Uttar Ramdebpur				-----Un-inhabited-----							
334531	Chak Khetuhaldar	5	1	4	-	-	-	-	-	-		
334532	Ishwaripur	625	491	134	31	24	7	361	337	24		
334533	Paschim Raipur	52	19	33	-	-	-	4	4	-		
334534	Ashapur	97	85	12	3	-	3	55	54	1		
334535	Anoarpur	340	234	106	30	25	5	82	80	2		
334536	Paschim Raghunathpur	700	474	226	9	3	6	259	244	15		
334537	Hatbaria	437	291	146	22	21	1	130	115	15		
334538	Uttar Chandipur	88	81	7	4	4	-	67	67	-		
334539	Masid	368	200	168	24	23	1	97	93	4		
334540	Atbazar	61	50	11	5	5	-	36	35	1		
334541	Bangaon Tripurapur	192	103	89	17	3	14	17	13	4		
334542	Ramanandapur	87	80	7	22	19	3	63	60	3		

PRIMARY CENSUS ABSTRACT

CENSUS ABSTRACT

Kulpi

of marginal workers

Household industry workers			Other workers			Non-workers			Name of Village	Location code number	
Persons	Males	Females	Persons	Males	Females	Persons	Males	Females			
50	51	52	53	54	55	56	57	58	2	1	
5,210	1,769	3,441	11,125	7,568	3,557	1,89,555	65,772	1,23,783	Kulpi (Total)	0275	
4,709	1,628	3,081	10,404	7,081	3,323	1,78,158	61,657	1,16,501	Kulpi (Rural)	0275	
501	141	360	721	487	234	11,397	4,115	7,282	Kulpi (Urban)	0275	
RURAL											
8	1	7	16	7	9	1,376	402	974	Hanra	334492	
6	1	5	12	3	9	721	239	482	Manika	334493	
3	2	1	103	29	74	1,954	650	1,304	Barbaria	334494	
-	-	-	2	1	1	157	44	113	Bishnurampur	334495	
-	-	-	7	6	1	331	81	250	Uttar Mukundapur	334496	
-	-	-	2	2	-	171	62	109	Hari Narayanpur	334497	
1	1	-	2	2	-	195	79	116	Chak Ruplaskar	334498	
-	-	-	-	-	-	83	22	61	Dari Ratneshwarpur	334499	
179	39	140	132	27	105	1,408	591	817	Raytala	334500	
4	-	4	35	28	7	703	268	435	Inchhinbaria	334501	
17	3	14	57	39	18	2,185	668	1,517	Masamari	334502	
27	20	7	25	22	3	993	329	664	Dhanumandal	334503	
2	-	2	7	3	4	1,021	319	702	Kalitala	334504	
205	66	139	189	132	57	3,477	1,237	2,240	Manoharpur	334505	
-	-	-	2	1	1	532	192	340	Balarampur	334506	
28	2	26	9	9	-	884	301	583	Radhanagar	334507	
8	6	2	23	16	7	826	253	573	Keshabnagar	334508	
1	-	1	11	11	-	1,140	384	756	Uttar Ramkishorpur	334509	
-	-	-	13	7	6	564	193	371	Uttar Ramkrishnapur	334510	
2	2	-	144	38	106	485	180	305	Ramrampur	334511	
14	2	12	85	67	18	2,405	797	1,608	Deria	334512	
103	5	98	48	30	18	973	316	657	Jabbaria	334513	
47	14	33	148	90	58	2,166	758	1,408	Uttar Rajarampur	334514	
117	41	76	324	137	187	934	366	568	Uttar Bhagabanpur	334515	
-	-	-	115	85	30	841	342	499	Khanpur	334516	
326	109	217	475	257	218	3,364	1,323	2,041	Karimnagar	334517	
73	14	59	38	12	26	1,220	425	795	Paschim Gopalnagar	334518	
-----Un-inhabited-----										Dhal Chapakuri	334519
4	4	-	50	42	8	501	151	350	Chak Dhanumandal	334520	
2	2	-	108	45	63	272	105	167	Ulkimari	334521	
-	-	-	5	3	2	345	105	240	Chak Manohari	334522	
6	6	-	9	9	-	154	46	108	Chak Parameshwari	334523	
-	-	-	13	13	-	565	183	382	Debipur	334524	
2	2	-	16	16	-	54	22	32	Chak Haruray	334525	
-	-	-	1	-	1	367	116	251	Chak Kalicharan Laskar	334526	
18	15	3	28	27	1	1,508	504	1,004	Chak Tarabaidya	334527	
28	26	2	29	22	7	1,001	287	714	Chhota Manoharpur	334528	
-----Un-inhabited-----										Chak Raypur	334529
-----Un-inhabited-----										Uttar Ramdebpur	334530
3	-	3	2	1	1	257	71	186	Chak Khetuhaldar	334531	
49	9	40	184	121	63	2,904	966	1,938	Ishwaripur	334532	
33	2	31	15	13	2	313	110	203	Paschim Raipur	334533	
17	16	1	22	15	7	328	80	248	Ashapur	334534	
9	6	3	219	123	96	727	241	486	Anoarpur	334535	
216	75	141	216	152	64	1,584	586	998	Paschim Raghunathpur	334536	
86	9	77	199	146	53	1,817	612	1,205	Hatbaria	334537	
2	-	2	15	10	5	895	305	590	Uttar Chandipur	334538	
169	28	141	78	56	22	1,156	473	683	Masid	334539	
1	-	1	19	10	9	428	143	285	Atbazar	334540	
7	1	6	151	86	65	466	163	303	Bangaon Tripurapur	334541	
-	-	-	2	1	1	259	75	184	Ramanandapur	334542	

DISTRICT CENSUS HANDBOOK : SOUTH TWENTY FOUR PARGANAS

VILLAGE PRIMARY
C D Block -

Location code number	Name of Village	Area of Village in hectares	Number of households	Total population (including institutional and houseless population)			Population in the age-group 0-6		
				Persons	Males	Females	Persons	Males	Females
1	2	3	4	5	6	7	8	9	10
334543	Sadashibpur	68.87	102	514	262	252	69	36	33
334544	Bazar	66.01	165	800	419	381	88	44	44
334545	Uttar Shukdebpur	136.52	354	1,568	848	720	168	96	72
334546	Uttar Narayanpur	54.22	163	790	411	379	85	41	44
334547	Atmanoharpur	45.83	136	692	372	320	67	35	32
334548	Ramnagar	88.95	371	2,019	1,066	953	341	188	153
334549	Bahadir Chak	26.70	53	252	137	115	24	16	8
334550	Chak Baidya	100.89	314	1,334	695	639	137	65	72
334551	Bular Chak	121.81	703	3,566	1,839	1,727	565	295	270
334552	Paschim Chandpur	57.17	130	670	346	324	118	60	58
334553	Nabinathpur	82.44	195	858	443	415	93	46	47
334554	Uttar Gazipur	121.00	472	2,575	1,312	1,263	470	231	239
334555	Uttar Rameshwarpur	78.74	153	727	367	360	85	30	55
334556	Uttar Damodarapur	21.27	85	316	158	158	35	22	13
334557	Udayrampur	193.00	539	2,729	1,445	1,284	450	247	203
334558	Hatirampur	68.50	390	1,704	888	816	214	114	100
334559	Sitarampur	38.25	268	1,207	620	587	187	87	100
334560	Mollar Chak	38.44	124	582	305	277	66	33	33
334561	Ramsharanpur	64.16	439	2,255	1,115	1,140	400	202	198
334562	Bijoyrampur	42.93	65	354	185	169	53	27	26
334563	Ampol	40.96	194	841	450	391	90	49	41
334564	Dakshin Gazipur	93.23	304	1,487	753	734	234	116	118
334565	Kaikhali	68.82	156	690	367	323	62	33	29
334566	Gazipur Dayarampur	67.94	228	1,213	643	570	169	104	65
334567	Mahadebpur	29.70	22	98	55	43	10	6	4
334568	Dakshin Narayanpur	93.82	310	1,463	762	701	164	91	73
334569	Dakshin Ballavpur	96.55	96	441	237	204	35	17	18
334570	Chak Banamalipur	21.26	10	52	19	33	14	6	8
334571	Jamal	87.83	28	158	83	75	29	13	16
334572	Rateneshwarpur	126.50	199	1,130	564	566	199	104	95
334573	Daulatpur	96.72	219	1,283	659	624	257	127	130
334574	Bara Ramjibanpur	23.59	107	592	304	288	118	66	52
334575	Chunfuli	154.02	506	2,659	1,356	1,303	480	262	218
334576	Chak Golami	34.47	49	235	123	112	29	20	9
334577	Pathar Bar	40.27	11	56	25	31	6	2	4
334578	Patharberia	40.11	164	857	459	398	93	43	50
334579	Dakshin Akraberia	179.81	832	4,238	2,101	2,137	856	438	418
334580	Chandipur	322.99	1,288	6,982	3,468	3,514	1,229	593	636
334581	Dakshin Shyampur	34.92	171	753	381	372	79	37	42
334582	Bansberia	177.99	422	2,193	1,099	1,094	374	183	191
334583	Daulatabad	69.27	411	2,205	1,123	1,082	405	195	210
334584	Kishmat Kriparampur	89.33	365	1,922	996	926	371	192	179
334585	Mithakundu	21.90	69	325	171	154	31	18	13
334586	Jagadishpur	44.11	140	656	340	316	81	47	34
334587	Dakshin Mukundapur	46.82	2	15	10	5	2	2	-
334588	Santoshpur	92.37	169	772	401	371	83	48	35
334589	Kamar Chak	28.13	74	333	174	159	36	19	17
334590	Mirzapur	144.11	295	1,252	657	595	118	63	55
334591	Chak Ramnath	29.14	116	493	252	241	50	22	28
334592	Gouripur	156.21	656	3,078	1,579	1,499	403	217	186
334593	Ramjannagar	22.93	245	1,278	620	658	246	126	120
334594	Kulpi	81.38	434	2,000	982	1,018	192	102	90
334595	Basudebpur	85.49	220	1,070	525	545	192	98	94
334596	Durganagar	359.36	1,071	4,274	2,210	2,064	453	235	218
334597	Dayarampur	33.19	73	310	164	146	33	13	20

PRIMARY CENSUS ABSTRACT

CENSUS ABSTRACT

Kulpi

Scheduled Castes population			Scheduled Tribes population			Literates			Name of Village
Persons	Males	Females	Persons	Males	Females	Persons	Males	Females	
11	12	13	14	15	16	17	18	19	2
498	253	245	-	-	-	307	186	121	Sadashibpur
790	414	376	-	-	-	550	336	214	Bazar
1,385	753	632	-	-	-	1,213	722	491	Uttar Shukdebpur
640	336	304	-	-	-	566	343	223	Uttar Narayanpur
678	367	311	-	-	-	523	298	225	Atmanoharpur
55	28	27	-	-	-	1,151	632	519	Ramnagar
250	137	113	-	-	-	184	113	71	Bahadir Chak
-	-	-	-	-	-	948	521	427	Chak Baidya
288	151	137	-	-	-	2,252	1,259	993	Bular Chak
-	-	-	-	-	-	357	198	159	Paschim Chandpur
42	22	20	-	-	-	596	343	253	Nabinathpur
215	113	102	-	-	-	1,473	799	674	Uttar Gazipur
546	276	270	-	-	-	508	318	190	Uttar Rameshwarpur
310	154	156	-	-	-	216	120	96	Uttar Damodarpur
605	318	287	-	-	-	1,853	1,011	842	Udayrampur
390	202	188	-	-	-	1,112	640	472	Hatirampur
4	3	1	-	-	-	827	458	369	Sitarampur
563	296	267	-	-	-	401	240	161	Mollar Chak
83	40	43	-	-	-	1,412	740	672	Ramsharanpur
-	-	-	-	-	-	225	126	99	Bijoyrampur
266	138	128	-	-	-	628	372	256	Ampol
24	11	13	-	-	-	929	504	425	Dakshin Gazipur
-	-	-	-	-	-	486	286	200	Kaikhali
345	182	163	-	-	-	755	416	339	Gazipur Dayarampur
98	55	43	-	-	-	83	49	34	Mahadebpur
1,307	676	631	-	-	-	1,064	617	447	Dakshin Narayanpur
-	-	-	-	-	-	362	207	155	Dakshin Ballavpur
-	-	-	-	-	-	10	2	8	Chak Banamalipur
37	23	14	-	-	-	95	54	41	Jamal
328	168	160	-	-	-	769	406	363	Rateneshwarpur
300	152	148	-	-	-	776	434	342	Daulatpur
118	66	52	-	-	-	394	205	189	Bara Ramjibanpur
65	30	35	-	-	-	1,584	824	760	Chunfuli
235	123	112	-	-	-	164	93	71	Chak Golami
20	9	11	-	-	-	43	22	21	Pathar Bar
839	454	385	-	-	-	680	406	274	Patharberia
300	156	144	1	1	-	2,170	1,135	1,035	Dakshin Akraberia
1,796	928	868	-	-	-	3,987	2,154	1,833	Chandipur
716	359	357	-	-	-	559	313	246	Dakshin Shyampur
269	136	133	-	-	-	1,320	698	622	Bansberia
-	-	-	-	-	-	1,101	586	515	Daulatabad
146	67	79	3	2	1	989	547	442	Kishmat Kriparampur
-	-	-	-	-	-	241	135	106	Mithakundu
121	65	56	-	-	-	474	264	210	Jagadishpur
-	-	-	-	-	-	11	8	3	Dakshin Mukundapur
516	268	248	-	-	-	563	311	252	Santoshpur
330	173	157	-	-	-	234	136	98	Kamar Chak
1,184	621	563	-	-	-	830	467	363	Mirzapur
304	153	151	-	-	-	393	209	184	Chak Ramnath
749	371	378	6	1	5	2,088	1,100	988	Gouripur
-	-	-	-	-	-	640	300	340	Ramjannagar
685	344	341	-	-	-	1,478	758	720	Kulpi
44	22	22	-	-	-	635	322	313	Basudebpur
491	252	239	204	101	103	2,325	1,317	1,008	Durganagar
243	127	116	-	-	-	231	132	99	Dayarampur

VILLAGE PRIMARY
C D Block -

Location code number	Name of Village	Illiterates			Total workers			Main workers		
		Persons	Males	Females	Persons	Males	Females	Persons	Males	Females
1	2	20	21	22	23	24	25	26	27	28
334543	Sadashibpur	207	76	131	177	155	22	129	115	14
334544	Bazar	250	83	167	259	226	33	205	173	32
334545	Uttar Shukdebpur	355	126	229	532	473	59	389	356	33
334546	Uttar Narayanpur	224	68	156	239	233	6	112	111	1
334547	Atmanoharpur	169	74	95	236	216	20	32	28	4
334548	Ramnagar	868	434	434	555	514	41	261	250	11
334549	Bahadir Chak	68	24	44	87	77	10	12	9	3
334550	Chak Baidya	386	174	212	460	425	35	318	291	27
334551	Bular Chak	1,314	580	734	1,208	990	218	657	606	51
334552	Paschim Chandpur	313	148	165	218	173	45	77	70	7
334553	Nabinathpur	262	100	162	288	260	28	104	90	14
334554	Uttar Gazipur	1,102	513	589	669	633	36	504	483	21
334555	Uttar Rameshwarpur	219	49	170	165	156	9	37	29	8
334556	Uttar Damodarapur	100	38	62	105	82	23	90	76	14
334557	Udayrampur	876	434	442	795	712	83	524	489	35
334558	Hatirampur	592	248	344	575	524	51	263	239	24
334559	Sitarampur	380	162	218	358	346	12	270	261	9
334560	Mollar Chak	181	65	116	167	157	10	59	53	6
334561	Ramsharanpur	843	375	468	696	568	128	343	248	95
334562	Bijoyrampur	129	59	70	88	82	6	87	82	5
334563	Ampol	213	78	135	249	237	12	191	184	7
334564	Dakshin Gazipur	558	249	309	450	396	54	308	269	39
334565	Kaikhali	204	81	123	213	204	9	166	158	8
334566	Gazipur Dayarampur	458	227	231	340	320	20	194	183	11
334567	Mahadebpur	15	6	9	33	32	1	8	7	1
334568	Dakshin Narayanpur	399	145	254	461	433	28	377	356	21
334569	Dakshin Ballavpur	79	30	49	168	163	5	157	152	5
334570	Chak Banamalipur	42	17	25	13	10	3	12	9	3
334571	Jamal	63	29	34	40	38	2	35	34	1
334572	Rateneshwarpur	361	158	203	459	312	147	295	196	99
334573	Daulatpur	507	225	282	322	294	28	167	167	-
334574	Bara Ramjibanpur	198	99	99	156	149	7	112	109	3
334575	Chunfuli	1,075	532	543	660	595	65	276	251	25
334576	Chak Golami	71	30	41	70	60	10	67	58	9
334577	Pathar Bar	13	3	10	16	15	1	16	15	1
334578	Patharberia	177	53	124	246	231	15	93	83	10
334579	Dakshin Akraberia	2,068	966	1,102	1,110	966	144	270	210	60
334580	Chandipur	2,995	1,314	1,681	1,780	1,649	131	1,009	956	53
334581	Dakshin Shyampur	194	68	126	231	201	30	141	123	18
334582	Bansberia	873	401	472	921	607	314	320	300	20
334583	Daulatabad	1,104	537	567	590	537	53	386	360	26
334584	Kishmat Kriparampur	933	449	484	484	431	53	440	396	44
334585	Mithakundu	84	36	48	105	102	3	103	100	3
334586	Jagadishpur	182	76	106	257	193	64	63	56	7
334587	Dakshin Mukundapur	4	2	2	6	6	-	2	2	-
334588	Santoshpur	209	90	119	230	221	9	69	60	9
334589	Kamar Chak	99	38	61	109	96	13	43	36	7
334590	Mirzapur	422	190	232	417	365	52	331	299	32
334591	Chak Ramnath	100	43	57	162	133	29	156	130	26
334592	Gouripur	990	479	511	1,022	881	141	614	541	73
334593	Ramjannagar	638	320	318	324	305	19	276	266	10
334594	Kulpi	522	224	298	608	533	75	512	459	53
334595	Basudebpur	435	203	232	340	264	76	183	165	18
334596	Durganagar	1,949	893	1,056	2,077	1,413	664	1,665	1,117	548
334597	Dayarampur	79	32	47	101	94	7	99	92	7

PRIMARY CENSUS ABSTRACT

CENSUS ABSTRACT

Kulpi

Industrial category of main workers													Name of Village 2
Cultivators			Household industry						Other workers				
Persons	Males	Females	Agricultural labourers			workers			Persons	Males	Females		
			Persons	Males	Females	Persons	Males	Females					
29	30	31	32	33	34	35	36	37	38	39	40		
110	100	10	5	5	-	2	2	-	12	8	4	Sadashibpur	
6	6	-	82	79	3	21	2	19	96	86	10	Bazar	
167	163	4	78	75	3	31	20	11	113	98	15	Uttar Shukdebpur	
16	16	-	26	26	-	5	5	-	65	64	1	Uttar Narayanpur	
2	2	-	3	2	1	2	1	1	25	23	2	Atmanoharpur	
49	47	2	54	54	-	76	72	4	82	77	5	Ramnagar	
-	-	-	-	-	-	-	-	-	12	9	3	Bahadir Chak	
23	22	1	30	30	-	20	16	4	245	223	22	Chak Baidya	
47	43	4	124	115	9	60	57	3	426	391	35	Bular Chak	
2	1	1	35	35	-	12	11	1	28	23	5	Paschim Chandpur	
12	12	-	1	1	-	-	-	-	91	77	14	Nabinathpur	
45	44	1	175	170	5	8	8	-	276	261	15	Uttar Gazipur	
4	3	1	3	3	-	4	3	1	26	20	6	Uttar Rameshwarpur	
1	-	1	28	27	1	1	1	-	60	48	12	Uttar Damodarapur	
65	63	2	101	98	3	28	24	4	330	304	26	Udayrampur	
31	26	5	137	135	2	9	8	1	86	70	16	Hatirampur	
41	41	-	131	131	-	1	1	-	97	88	9	Sitarampur	
1	-	1	2	2	-	9	9	-	47	42	5	Mollar Chak	
12	11	1	242	159	83	30	26	4	59	52	7	Ramsharanpur	
1	1	-	6	6	-	-	-	-	80	75	5	Bijoyrampur	
28	28	-	132	128	4	-	-	-	31	28	3	Ampol	
12	11	1	149	142	7	23	19	4	124	97	27	Dakshin Gazipur	
38	36	2	44	43	1	-	-	-	84	79	5	Kaikhali	
2	1	1	94	91	3	14	14	-	84	77	7	Gazipur Dayarampur	
1	1	-	-	-	-	-	-	-	7	6	1	Mahadebpur	
52	50	2	89	88	1	3	2	1	233	216	17	Dakshin Narayanpur	
45	43	2	109	108	1	-	-	-	3	1	2	Dakshin Ballavpur	
-	-	-	6	6	-	1	-	1	5	3	2	Chak Banamalipur	
1	1	-	16	16	-	6	5	1	12	12	-	Jamal	
190	124	66	78	48	30	6	6	-	21	18	3	Rateneshwarpur	
34	34	-	130	130	-	-	-	-	3	3	-	Daulatpur	
26	26	-	58	57	1	9	8	1	19	18	1	Bara Ramjibanpur	
10	8	2	26	25	1	5	4	1	235	214	21	Chunfuli	
10	8	2	42	40	2	1	1	-	14	9	5	Chak Golami	
2	1	1	6	6	-	-	-	-	8	8	-	Pathar Bar	
19	19	-	22	22	-	-	-	-	52	42	10	Patharberia	
47	20	27	67	52	15	67	58	9	89	80	9	Dakshin Akraberia	
155	152	3	421	414	7	32	21	11	401	369	32	Chandipur	
16	15	1	53	52	1	2	2	-	70	54	16	Dakshin Shyampur	
48	48	-	190	185	5	15	14	1	67	53	14	Bansberia	
11	10	1	123	122	1	151	143	8	101	85	16	Daulatabad	
13	9	4	169	163	6	54	40	14	204	184	20	Kishmat Kriparampur	
26	26	-	47	47	-	2	2	-	28	25	3	Mithakundu	
4	4	-	4	3	1	3	3	-	52	46	6	Jagadishpur	
-	-	-	2	2	-	-	-	-	-	-	-	Dakshin Mukundapur	
1	1	-	-	-	-	-	-	-	68	59	9	Santoshpur	
3	3	-	3	3	-	1	1	-	36	29	7	Kamar Chak	
107	104	3	47	47	-	12	7	5	165	141	24	Mirzapur	
-	-	-	-	-	-	1	1	-	155	129	26	Chak Ramnath	
14	13	1	56	54	2	26	25	1	518	449	69	Gouripur	
6	6	-	127	125	2	3	1	2	140	134	6	Ramjannagar	
18	18	-	77	75	2	17	4	13	400	362	38	Kulpi	
3	2	1	23	21	2	8	3	5	149	139	10	Basudebpur	
98	90	8	55	51	4	23	14	9	1,489	962	527	Durganagar	
3	2	1	54	52	2	-	-	-	42	38	4	Dayarampur	

DISTRICT CENSUS HANDBOOK : SOUTH TWENTY FOUR PARGANAS

VILLAGE PRIMARY
C D Block -

Location code number	Name of Village	Industrial category								
		Marginal workers			Cultivators			Agricultural labourers		
		Persons	Males	Females	Persons	Males	Females	Persons	Males	Females
1	2	41	42	43	44	45	46	47	48	49
334543	Sadashipur	48	40	8	18	13	5	24	24	-
334544	Bazar	54	53	1	21	21	-	18	18	-
334545	Uttar Shukdebpur	143	117	26	34	28	6	86	77	9
334546	Uttar Narayanpur	127	122	5	7	6	1	71	69	2
334547	Atmanoharpur	204	188	16	3	1	2	136	133	3
334548	Ramnagar	294	264	30	35	31	4	53	52	1
334549	Bahadir Chak	75	68	7	7	7	-	58	56	2
334550	Chak Baidya	142	134	8	9	8	1	97	95	2
334551	Bular Chak	551	384	167	31	31	-	210	191	19
334552	Paschim Chandpur	141	103	38	6	4	2	65	65	-
334553	Nabinathpur	184	170	14	20	17	3	116	111	5
334554	Uttar Gazipur	165	150	15	12	10	2	54	52	2
334555	Uttar Rameshwarpur	128	127	1	9	9	-	102	101	1
334556	Uttar Damodarapur	15	6	9	-	-	-	3	2	1
334557	Udayrampur	271	223	48	20	13	7	197	191	6
334558	Hatirampur	312	285	27	17	6	11	161	155	6
334559	Sitarampur	88	85	3	9	9	-	68	66	2
334560	Mollar Chak	108	104	4	32	30	2	53	52	1
334561	Ramsharanpur	353	320	33	4	4	-	116	109	7
334562	Bijoyrampur	1	-	1	-	-	-	-	-	-
334563	Ampol	58	53	5	2	2	-	43	41	2
334564	Dakshin Gazipur	142	127	15	5	5	-	58	56	2
334565	Kaikhali	47	46	1	2	2	-	43	42	1
334566	Gazipur Dayarampur	146	137	9	4	3	1	98	95	3
334567	Mahadebpur	25	25	-	4	4	-	18	18	-
334568	Dakshin Narayanpur	84	77	7	28	28	-	24	23	1
334569	Dakshin Ballavpur	11	11	-	-	-	-	10	10	-
334570	Chak Banamalipur	1	1	-	-	-	-	1	1	-
334571	Jamal	5	4	1	-	-	-	5	4	1
334572	Rateneshwarpur	164	116	48	19	13	6	53	24	29
334573	Daulatpur	155	127	28	6	4	2	122	122	-
334574	Bara Ramjibanpur	44	40	4	2	2	-	6	6	-
334575	Chunfuli	384	344	40	122	117	5	146	141	5
334576	Chak Golami	3	2	1	1	-	1	2	2	-
334577	Pathar Bar	-	-	-	-	-	-	-	-	-
334578	Patharberia	153	148	5	23	23	-	120	116	4
334579	Dakshin Akraberia	840	756	84	24	19	5	432	414	18
334580	Chandipur	771	693	78	71	65	6	254	244	10
334581	Dakshin Shyampur	90	78	12	6	6	-	46	44	2
334582	Bansberia	601	307	294	5	3	2	271	246	25
334583	Daulatabad	204	177	27	9	5	4	104	102	2
334584	Kishmat Kriparampur	44	35	9	2	1	1	17	16	1
334585	Mithakundu	2	2	-	-	-	-	1	1	-
334586	Jagadishpur	194	137	57	2	2	-	93	90	3
334587	Dakshin Mukundapur	4	4	-	-	-	-	-	-	-
334588	Santoshpur	161	161	-	28	28	-	122	122	-
334589	Kamar Chak	66	60	6	-	-	-	57	56	1
334590	Mirzapur	86	66	20	15	11	4	24	24	-
334591	Chak Ramnath	6	3	3	4	2	2	1	1	-
334592	Gouripur	408	340	68	15	12	3	249	245	4
334593	Ramjannagar	48	39	9	1	-	1	10	8	2
334594	Kulpi	96	74	22	-	-	-	50	48	2
334595	Basudebpur	157	99	58	6	4	2	41	40	1
334596	Durganagar	412	296	116	110	106	4	132	108	24
334597	Dayarampur	2	2	-	-	-	-	2	2	-

PRIMARY CENSUS ABSTRACT

CENSUS ABSTRACT

Kulpi

of marginal workers

Household industry workers			Other workers			Non-workers			Name of Village	Location code number
Persons	Males	Females	Persons	Males	Females	Persons	Males	Females		
50	51	52	53	54	55	56	57	58	2	1
3	-	3	3	3	-	337	107	230	Sadashibpur	334543
-	-	-	15	14	1	541	193	348	Bazar	334544
2	2	-	21	10	11	1,036	375	661	Uttar Shukdebpur	334545
3	3	-	46	44	2	551	178	373	Uttar Narayanpur	334546
5	2	3	60	52	8	456	156	300	Atmanoharpur	334547
92	71	21	114	110	4	1,464	552	912	Ramnagar	334548
2	1	1	8	4	4	165	60	105	Bahadir Chak	334549
4	1	3	32	30	2	874	270	604	Chak Baidya	334550
128	23	105	182	139	43	2,358	849	1,509	Bular Chak	334551
14	10	4	56	24	32	452	173	279	Paschim Chandpur	334552
1	-	1	47	42	5	570	183	387	Nabinathpur	334553
2	1	1	97	87	10	1,906	679	1,227	Uttar Gazipur	334554
7	7	-	10	10	-	562	211	351	Uttar Rameshwarpur	334555
-	-	-	12	4	8	211	76	135	Uttar Damodarpur	334556
23	6	17	31	13	18	1,934	733	1,201	Udayrampur	334557
30	27	3	104	97	7	1,129	364	765	Hatirampur	334558
6	6	-	5	4	1	849	274	575	Sitarampur	334559
2	1	1	21	21	-	415	148	267	Mollar Chak	334560
24	15	9	209	192	17	1,559	547	1,012	Ramsharanpur	334561
-	-	-	1	-	1	266	103	163	Bijoyrampur	334562
-	-	-	13	10	3	592	213	379	Ampol	334563
24	15	9	55	51	4	1,037	357	680	Dakshin Gazipur	334564
-	-	-	2	2	-	477	163	314	Kaikhali	334565
25	21	4	19	18	1	873	323	550	Gazipur Dayarampur	334566
1	1	-	2	2	-	65	23	42	Mahadebpur	334567
1	-	1	31	26	5	1,002	329	673	Dakshin Narayanpur	334568
-	-	-	1	1	-	273	74	199	Dakshin Ballavpur	334569
-	-	-	-	-	-	39	9	30	Chak Banamalipur	334570
-	-	-	-	-	-	118	45	73	Jamal	334571
35	27	8	57	52	5	671	252	419	Rateneshwarpur	334572
3	-	3	24	1	23	961	365	596	Daulatpur	334573
14	13	1	22	19	3	436	155	281	Bara Ramjibanpur	334574
8	2	6	108	84	24	1,999	761	1,238	Chunfuli	334575
-	-	-	-	-	-	165	63	102	Chak Golami	334576
-	-	-	-	-	-	40	10	30	Pathar Bar	334577
-	-	-	10	9	1	611	228	383	Patharberia	334578
121	89	32	263	234	29	3,128	1,135	1,993	Dakshin Akraberia	334579
59	41	18	387	343	44	5,202	1,819	3,383	Chandipur	334580
7	5	2	31	23	8	522	180	342	Dakshin Shyampur	334581
235	11	224	90	47	43	1,272	492	780	Bansberia	334582
53	43	10	38	27	11	1,615	586	1,029	Daulatabad	334583
7	6	1	18	12	6	1,438	565	873	Kishmat Kriparampur	334584
1	1	-	-	-	-	220	69	151	Mithakundu	334585
1	1	-	98	44	54	399	147	252	Jagadishpur	334586
-	-	-	4	4	-	9	4	5	Dakshin Mukundapur	334587
2	2	-	9	9	-	542	180	362	Santoshpur	334588
1	1	-	8	3	5	224	78	146	Kamar Chak	334589
2	2	-	45	29	16	835	292	543	Mirzapur	334590
-	-	-	1	-	1	331	119	212	Chak Ramnath	334591
17	9	8	127	74	53	2,056	698	1,358	Gouripur	334592
4	4	-	33	27	6	954	315	639	Ramjannagar	334593
7	1	6	39	25	14	1,392	449	943	Kulpi	334594
51	9	42	59	46	13	730	261	469	Basudebpur	334595
59	3	56	111	79	32	2,197	797	1,400	Durganagar	334596
-	-	-	-	-	-	209	70	139	Dayarampur	334597

DISTRICT CENSUS HANDBOOK : SOUTH TWENTY FOUR PARGANAS

VILLAGE PRIMARY
C D Block -

Location code number	Name of Village	Area of Village in hectares	Number of households	Total population (including institutional and houseless population)			Population in the age-group 0-6		
				Persons	Males	Females	Persons	Males	Females
1	2	3	4	5	6	7	8	9	10
334598	Dakshin Bhagabanpur	83.99	287	1,177	588	589	163	78	85
334599	Jadabnagar	256.71	509	2,172	1,105	1,067	254	120	134
334600	Garankati	54.52	60	274	142	132	24	14	10
334601	Dakshin Rajarampur	75.35	276	1,136	600	536	112	72	40
334602	Dakshin Ramkrishnapur	297.62	609	2,827	1,461	1,366	281	141	140
334603	Pashchim Shrinagar	51.46	356	1,891	945	946	340	169	171
334604	Patpukhuria	23.83	68	368	187	181	61	36	25
334605	Dakshin Raypur	42.97	156	627	333	294	75	43	32
334606	Kalibere	104.02	237	1,121	599	522	127	62	65
334607	Banainadi	84.22	107	622	314	308	115	57	58
334608	Dakshin Rameshwarpur	151.55	561	2,718	1,359	1,359	418	193	225
334609	Srikrishnanagar	43.21	136	788	388	400	172	71	101
334610	Inayatpur	44.92	308	1,732	881	851	347	194	153
334611	Naknan	84.39	212	1,123	560	563	220	109	111
334612	Chak Krishna Ballabhpur	39.96	140	821	416	405	138	62	76
334613	Meyanapur	26.57	279	1,149	599	550	124	62	62
334614	Maulagram	37.45	237	1,013	527	486	99	48	51
334615	Dakshin Sukdebpur	50.61	115	518	259	259	53	29	24
334616	Chak Dulalpur	110.94	176	781	400	381	80	37	43
334617	Gopinathpur	42.02	42	242	133	109	28	15	13
334618	Andinagar	95.79	268	1,151	572	579	120	52	68
334619	Dakshin Damodarapur	99.52	254	1,156	606	550	120	65	55
334620	Krishnachandrapur	112.50	245	1,229	640	589	147	70	77
334621	Shyamnagar	82.21	189	872	442	430	97	48	49
334622	Tyangra Char	715.01	406	1,775	938	837	200	97	103
334623	Rangatala	386.41	806	3,925	2,006	1,919	592	306	286
334624	Sriramnagar	27.59	8	43	24	19	3	2	1
334625	Arunbaria	35.33	90	447	227	220	62	33	29
334626	Rangilabad	25.99	101	476	243	233	57	29	28
334627	Kusumpukhuria	68.04	184	966	500	466	165	83	82
334628	Parbatipur	34.50	79	313	158	155	29	15	14
334629	Chak Lakshmipur	86.59	65	319	160	159	38	17	21
334630	Arunnagar	351.27	1,010	4,604	2,408	2,196	519	272	247
334631	Belpukuria	905.10	2,795	13,011	6,668	6,343	1,244	634	610
334632	Lakshmipasha	165.48	506	2,397	1,273	1,124	271	153	118
334633	Dakshin Ramkishorpur	55.31							
334634	Dahachoraq	50.85	13	60	32	28	5	1	4
334635	Kabasenre	55.93	62	223	113	110	19	10	9
334636	Molladanga	25.50							
334637	Anduldaha Gopalpur	95.02	89	388	199	189	52	25	27
334638	Atjungri	59.05	35	144	62	82	16	7	9
334639	Gobindapur	191.96	638	3,123	1,590	1,533	521	252	269
334640	Padmapukhuria	27.38	76	351	182	169	35	22	13
334641	Jungri	48.54	113	521	279	242	81	44	37
334642	Bamanpara	30.62	31	99	46	53	10	6	4
334643	Katabunia	46.49	273	1,250	619	631	151	74	77
334644	Sapmara	62.16	62	249	118	131	33	13	20
334645	Karanjali	288.16	743	3,400	1,698	1,702	375	188	187
334646	Dakshin Sultanpur	43.77	80	433	200	233	74	34	40
334647	Alipara	157.65	388	1,999	1,025	974	364	197	167
334648	Haski	63.53	158	749	407	342	86	43	43
334649	Harishpur	114.08	96	475	241	234	69	36	33
334650	Dakshin Ramdebpur	79.46	268	1,350	693	657	184	87	97
334651	Dakshin Jagadishpur	66.31	327	1,716	866	850	289	151	138

PRIMARY CENSUS ABSTRACT

CENSUS ABSTRACT

Kulpi

Scheduled Castes population			Scheduled Tribes population			Literates			Name of Village	
Persons	Males	Females	Persons	Males	Females	Persons	Males	Females		
11	12	13	14	15	16	17	18	19	2	
408	199	209	-	-	-	848	468	380	Dakshin Bhagabanpur	
1,273	645	628	2	1	1	1,358	770	588	Jadabnagar	
150	77	73	-	-	-	184	102	82	Garankati	
366	199	167	-	-	-	886	480	406	Dakshin Rajarampur	
2,397	1,239	1,158	1	1	-	2,059	1,186	873	Dakshin Ramkrishnapur	
-	-	-	-	-	-	1,045	540	505	Pashchim Shrinagar	
-	-	-	-	-	-	224	119	105	Patpukhuria	
627	333	294	-	-	-	467	278	189	Dakshin Raypur	
307	157	150	-	-	-	831	485	346	Kalibere	
-	-	-	-	-	-	373	196	177	Banainadi	
831	433	398	-	-	-	1,790	968	822	Dakshin Rameshwarpur	
-	-	-	-	-	-	373	197	176	Srikrishnanagar	
-	-	-	-	-	-	986	523	463	Inayatpur	
69	35	34	-	-	-	723	394	329	Naknan	
-	-	-	-	-	-	480	269	211	Chak Krishna Ballabhpur	
-	-	-	-	-	-	836	485	351	Meyanapur	
-	-	-	-	-	-	736	433	303	Maulagram	
408	206	202	-	-	-	391	207	184	Dakshin Sukdebpur	
1	-	1	-	-	-	596	324	272	Chak Dulalpur	
-	-	-	-	-	-	197	113	84	Gopinathpur	
294	144	150	-	-	-	867	473	394	Andinagar	
983	517	466	-	-	-	825	469	356	Dakshin Damodarpur	
548	279	269	-	-	-	920	523	397	Krishnachandrapur	
525	261	264	-	-	-	586	337	249	Shyamnagar	
442	220	222	-	-	-	1,274	744	530	Tyangra Char	
1,458	746	712	5	2	3	2,468	1,361	1,107	Rangatala	
33	19	14	-	-	-	25	15	10	Sriramnagar	
382	200	182	-	-	-	277	157	120	Arunbaria	
297	158	139	-	-	-	349	196	153	Rangilabad	
-	-	-	-	-	-	638	353	285	Kusumpukhuria	
107	56	51	-	-	-	262	137	125	Parbatipur	
316	159	157	3	1	2	209	128	81	Chak Lakshnipur	
3,036	1,595	1,441	2	2	-	3,198	1,851	1,347	Arunnagar	
5,675	2,923	2,752	4	-	4	9,561	5,306	4,255	Belpukuria	
1,583	855	728	-	-	-	1,775	1,042	733	Lakshnipasha	
-	-	-	-----Un-inhabited-----						-	Dakshin Ramkishorpur
-	-	-	-	-	-	43	26	17	Dahachoraq	
-	-	-	-	-	-	165	94	71	Kabasenre	
-	-	-	-----Un-inhabited-----						-	Molladanga
388	199	189	-	-	-	242	142	100	Anduldaha Gopalpur	
-	-	-	-	-	-	101	50	51	Atjungri	
620	332	288	-	-	-	2,018	1,114	904	Gobindapur	
-	-	-	-	-	-	246	137	109	Padmapukhuria	
385	209	176	-	-	-	268	175	93	Jungri	
10	5	5	-	-	-	72	38	34	Bamanpara	
439	214	225	-	-	-	849	466	383	Katabunia	
120	54	66	-	-	-	153	85	68	Sapmara	
938	457	481	5	2	3	2,445	1,305	1,140	Karanjali	
96	42	54	-	-	-	224	115	109	Dakshin Sultanpur	
470	241	229	5	2	3	1,204	659	545	Alipara	
50	34	16	-	-	-	545	340	205	Haski	
475	241	234	-	-	-	262	163	99	Harishpur	
657	340	317	-	-	-	935	538	397	Dakshin Ramdebpur	
316	158	158	-	-	-	1,105	582	523	Dakshin Jagadishpur	

VILLAGE PRIMARY
C D Block -

Location code number	Name of Village	Illiterates			Total workers			Main workers		
		Persons	Males	Females	Persons	Males	Females	Persons	Males	Females
1	2	20	21	22	23	24	25	26	27	28
334598	Dakshin Bhagabanpur	329	120	209	381	337	44	334	317	17
334599	Jadabnagar	814	335	479	747	658	89	410	347	63
334600	Garankati	90	40	50	95	84	11	24	17	7
334601	Dakshin Rajarampur	250	120	130	338	307	31	48	38	10
334602	Dakshin Ramkrishnapur	768	275	493	1,173	867	306	643	566	77
334603	Pashchim Shrinagar	846	405	441	531	476	55	271	257	14
334604	Patpukhuria	144	68	76	75	64	11	52	50	2
334605	Dakshin Raypur	160	55	105	299	191	108	156	147	9
334606	Kalibere	290	114	176	579	372	207	123	106	17
334607	Banainadi	249	118	131	146	145	1	39	39	-
334608	Dakshin Rameshwarpur	928	391	537	768	668	100	313	275	38
334609	Srikrishnanagar	415	191	224	173	168	5	168	164	4
334610	Inayatpur	746	358	388	467	400	67	381	328	53
334611	Naknan	400	166	234	271	250	21	105	94	11
334612	Chak Krishna Ballabhpur	341	147	194	190	177	13	160	153	7
334613	Meyanapur	313	114	199	360	342	18	147	136	11
334614	Maulagram	277	94	183	349	313	36	104	87	17
334615	Dakshin Sukdebpur	127	52	75	140	125	15	135	124	11
334616	Chak Dulalpur	185	76	109	303	246	57	268	233	35
334617	Gopinathpur	45	20	25	83	75	8	81	73	8
334618	Andinagar	284	99	185	365	336	29	209	189	20
334619	Dakshin Damodarpur	331	137	194	386	360	26	171	156	15
334620	Krishnachandrapur	309	117	192	442	396	46	340	316	24
334621	Shyamnagar	286	105	181	325	266	59	225	193	32
334622	Tyangra Char	501	194	307	695	588	107	331	263	68
334623	Rangatala	1,457	645	812	1,153	1,025	128	945	868	77
334624	Sriramnagar	18	9	9	14	14	-	3	3	-
334625	Arunbaria	170	70	100	125	117	8	44	39	5
334626	Rangilabad	127	47	80	153	142	11	148	137	11
334627	Kusumpukhuria	328	147	181	208	198	10	125	118	7
334628	Parbatipur	51	21	30	92	84	8	25	20	5
334629	Chak Lakshmipur	110	32	78	120	86	34	20	14	6
334630	Arunnagar	1,406	557	849	1,628	1,417	211	943	887	56
334631	Belpukuria	3,450	1,362	2,088	4,048	3,607	441	1,991	1,748	243
334632	Lakshmipasha	622	231	391	796	707	89	550	487	63
334633	Dakshin Ramkishorpur				-----Un-inhabited-----					
334634	Dahachoraq	17	6	11	26	25	1	1	-	1
334635	Kabasenre	58	19	39	70	67	3	39	38	1
334636	Molladanga				-----Un-inhabited-----					
334637	Anduldaha Gopalpur	146	57	89	136	126	10	4	2	2
334638	Atjungri	43	12	31	46	41	5	14	12	2
334639	Gobindapur	1,105	476	629	1,182	902	280	303	165	138
334640	Padmapukhuria	105	45	60	114	108	6	44	39	5
334641	Jungri	253	104	149	165	158	7	90	85	5
334642	Bamanpara	27	8	19	29	26	3	8	5	3
334643	Katabunia	401	153	248	412	365	47	121	104	17
334644	Sapmara	96	33	63	83	74	9	69	64	5
334645	Karanjali	955	393	562	1,312	956	356	835	737	98
334646	Dakshin Sultanpur	209	85	124	119	102	17	80	67	13
334647	Alipara	795	366	429	600	515	85	354	311	43
334648	Haski	204	67	137	243	216	27	28	24	4
334649	Harishpur	213	78	135	146	143	3	116	114	2
334650	Dakshin Ramdebpur	415	155	260	452	417	35	304	291	13
334651	Dakshin Jagadishpur	611	284	327	442	405	37	288	273	15

PRIMARY CENSUS ABSTRACT

CENSUS ABSTRACT

Kulpi

Industrial category of main workers													Name of Village 2
Cultivators			Household industry						Other workers				
Persons	Males	Females	Agricultural labourers			workers			Persons	Males	Females		
			Persons	Males	Females	Persons	Males	Females					
29	30	31	32	33	34	35	36	37	38	39	40		
18	18	-	199	196	3	6	1	5	111	102	9	Dakshin Bhagabanpur	
41	39	2	133	129	4	33	14	19	203	165	38	Jadabnagar	
4	4	-	1	1	-	-	-	-	19	12	7	Garankati	
4	3	1	1	1	-	1	1	-	42	33	9	Dakshin Rajarampur	
58	50	8	187	176	11	47	36	11	351	304	47	Dakshin Ramkrishnapur	
6	5	1	98	96	2	17	11	6	150	145	5	Pashchim Shrinagar	
2	2	-	21	21	-	14	12	2	15	15	-	Patpukhuria	
23	23	-	68	68	-	25	18	7	40	38	2	Dakshin Raypur	
18	16	2	71	66	5	20	12	8	14	12	2	Kalibere	
-	-	-	-	-	-	25	25	-	14	14	-	Banainadi	
28	21	7	105	100	5	20	15	5	160	139	21	Dakshin Rameshwarpur	
7	7	-	154	152	2	5	3	2	2	2	-	Srikrishnanagar	
47	37	10	93	88	5	9	9	-	232	194	38	Inayatpur	
14	14	-	18	15	3	-	-	-	73	65	8	Naknan	
5	4	1	99	98	1	2	-	2	54	51	3	Chak Krishna Ballabhpur	
1	1	-	4	3	1	6	6	-	136	126	10	Meyanapur	
13	11	2	11	9	2	24	21	3	56	46	10	Maulagram	
26	25	1	25	25	-	-	-	-	84	74	10	Dakshin Sukdebpur	
9	9	-	50	49	1	11	8	3	198	167	31	Chak Dulalpur	
-	-	-	-	-	-	-	-	-	81	73	8	Gopinathpur	
50	50	-	45	44	1	2	1	1	112	94	18	Andinagar	
-	-	-	1	1	-	-	-	-	170	155	15	Dakshin Damodarapur	
30	30	-	142	138	4	8	4	4	160	144	16	Krishnachandrapur	
40	37	3	45	45	-	19	14	5	121	97	24	Shyamnagar	
109	95	14	185	143	42	1	1	-	36	24	12	Tyangra Char	
66	65	1	497	468	29	44	20	24	338	315	23	Rangatala	
-	-	-	-	-	-	-	-	-	3	3	-	Sriramnagar	
-	-	-	-	-	-	1	1	-	43	38	5	Arunbaria	
35	34	1	45	43	2	3	3	-	65	57	8	Rangilabad	
56	56	-	26	26	-	4	1	3	39	35	4	Kusumpukhuria	
-	-	-	-	-	-	-	-	-	25	20	5	Parbatipur	
1	1	-	1	1	-	5	2	3	13	10	3	Chak Lakshmpur	
57	55	2	576	566	10	10	6	4	300	260	40	Arunnagar	
131	110	21	381	370	11	47	28	19	1,432	1,240	192	Belpukuria	
113	108	5	168	160	8	28	11	17	241	208	33	Lakshmpasha	
-----Un-inhabited-----												Dakshin Ramkishorpur	
-	-	-	-	-	-	-	-	-	1	-	1	Dahachoraq	
24	24	-	10	10	-	-	-	-	5	4	1	Kabasenre	
-----Un-inhabited-----												Molladanga	
-	-	-	-	-	-	-	-	-	4	2	2	Anduldaha Gopalpur	
5	5	-	-	-	-	-	-	-	9	7	2	Atjungri	
7	6	1	89	85	4	6	6	-	201	68	133	Gobindapur	
1	1	-	-	-	-	-	-	-	43	38	5	Padmapukhuria	
12	12	-	3	3	-	-	-	-	75	70	5	Jungri	
-	-	-	-	-	-	1	1	-	7	4	3	Bamanpara	
1	-	1	64	59	5	1	1	-	55	44	11	Katabunia	
35	34	1	4	4	-	10	9	1	20	17	3	Sapmara	
82	75	7	183	179	4	33	12	21	537	471	66	Karanjali	
3	2	1	24	22	2	-	-	-	53	43	10	Dakshin Sultanpur	
15	15	-	154	152	2	-	-	-	185	144	41	Alipara	
8	8	-	-	-	-	-	-	-	20	16	4	Haski	
3	3	-	45	45	-	7	7	-	61	59	2	Harishpur	
71	71	-	76	76	-	11	7	4	146	137	9	Dakshin Ramdebpur	
25	25	-	144	141	3	33	32	1	86	75	11	Dakshin Jagadishpur	

DISTRICT CENSUS HANDBOOK : SOUTH TWENTY FOUR PARGANAS

VILLAGE PRIMARY
C D Block -

Industrial category

Location code number	Name of Village	Marginal workers			Cultivators			Agricultural labourers		
		Persons	Males	Females	Persons	Males	Females	Persons	Males	Females
1	2	41	42	43	44	45	46	47	48	49
334598	Dakshin Bhagabanpur	47	20	27	-	-	-	10	9	1
334599	Jadabnagar	337	311	26	14	12	2	278	272	6
334600	Garankati	71	67	4	3	3	-	38	36	2
334601	Dakshin Rajarampur	290	269	21	21	19	2	246	241	5
334602	Dakshin Ramkrishnapur	530	301	229	36	27	9	200	171	29
334603	Pashchim Shrinagar	260	219	41	15	12	3	129	116	13
334604	Patpukhuria	23	14	9	2	2	-	5	5	-
334605	Dakshin Raypur	143	44	99	2	2	-	16	12	4
334606	Kalibere	456	266	190	34	27	7	206	173	33
334607	Banainadi	107	106	1	2	2	-	11	11	-
334608	Dakshin Rameshwarpur	455	393	62	42	38	4	282	271	11
334609	Srikrishnanagar	5	4	1	1	-	1	3	3	-
334610	Inayatpur	86	72	14	10	7	3	31	30	1
334611	Naknan	166	156	10	3	1	2	132	128	4
334612	Chak Krishna Ballabhpur	30	24	6	2	2	-	17	14	3
334613	Meyanapur	213	206	7	3	3	-	199	195	4
334614	Maulagram	245	226	19	11	9	2	205	197	8
334615	Dakshin Sukdebpur	5	1	4	1	-	1	1	1	-
334616	Chak Dulalpur	35	13	22	1	-	1	1	1	-
334617	Gopinathpur	2	2	-	2	2	-	-	-	-
334618	Andinagar	156	147	9	29	27	2	102	101	1
334619	Dakshin Damodarpur	215	204	11	32	30	2	142	140	2
334620	Krishnachandrapur	102	80	22	9	9	-	61	59	2
334621	Shyamnagar	100	73	27	21	15	6	59	52	7
334622	Tyangra Char	364	325	39	3	3	-	303	279	24
334623	Rangatala	208	157	51	12	9	3	118	109	9
334624	Sriramnagar	11	11	-	-	-	-	11	11	-
334625	Arunbaria	81	78	3	-	-	-	81	78	3
334626	Rangilabad	5	5	-	1	1	-	2	2	-
334627	Kusumpukhuria	83	80	3	-	-	-	32	32	-
334628	Parbatipur	67	64	3	4	4	-	51	51	-
334629	Chak Lakshmipur	100	72	28	1	1	-	52	48	4
334630	Arunnagar	685	530	155	53	40	13	372	339	33
334631	Belpukuria	2,057	1,859	198	172	144	28	1,329	1,269	60
334632	Lakshmipasha	246	220	26	22	21	1	160	156	4
334633	Dakshin Ramkishorpur				-----Un-inhabited-----					
334634	Dahachoraq	25	25	-	-	-	-	25	25	-
334635	Kabasenre	31	29	2	1	-	1	30	29	1
334636	Molladanga				-----Un-inhabited-----					
334637	Anduldaha Gopalpur	132	124	8	19	18	1	12	9	3
334638	Atjungri	32	29	3	31	28	3	-	-	-
334639	Gobindapur	879	737	142	16	12	4	540	524	16
334640	Padmapukhuria	70	69	1	34	34	-	36	35	1
334641	Jungri	75	73	2	6	6	-	56	54	2
334642	Bamanpara	21	21	-	1	1	-	20	20	-
334643	Katabunia	291	261	30	10	10	-	174	164	10
334644	Sapmara	14	10	4	4	4	-	5	5	-
334645	Karanjali	477	219	258	24	17	7	158	140	18
334646	Dakshin Sultanpur	39	35	4	-	-	-	16	14	2
334647	Alipara	246	204	42	2	1	1	126	120	6
334648	Haski	215	192	23	17	14	3	119	118	1
334649	Harishpur	30	29	1	2	2	-	20	20	-
334650	Dakshin Ramdebpur	148	126	22	9	7	2	39	39	-
334651	Dakshin Jagadishpur	154	132	22	4	4	-	65	63	2

PRIMARY CENSUS ABSTRACT

CENSUS ABSTRACT

Kulpi

of marginal workers

Household industry workers			Other workers			Non-workers			Name of Village	Location code number	
Persons	Males	Females	Persons	Males	Females	Persons	Males	Females			
50	51	52	53	54	55	56	57	58	2	1	
9	-	9	28	11	17	796	251	545	Dakshin Bhagabanpur	334598	
7	-	7	38	27	11	1,425	447	978	Jadabnagar	334599	
2	2	-	28	26	2	179	58	121	Garankati	334600	
3	2	1	20	7	13	798	293	505	Dakshin Rajarampur	334601	
115	19	96	179	84	95	1,654	594	1,060	Dakshin Ramkrishnapur	334602	
30	10	20	86	81	5	1,360	469	891	Pashchim Shrinagar	334603	
1	1	-	15	6	9	293	123	170	Patpukhuria	334604	
103	12	91	22	18	4	328	142	186	Dakshin Raypur	334605	
143	40	103	73	26	47	542	227	315	Kalibere	334606	
20	20	-	74	73	1	476	169	307	Banainadi	334607	
23	20	3	108	64	44	1,950	691	1,259	Dakshin Rameshwarpur	334608	
1	1	-	-	-	-	615	220	395	Srikrishnanagar	334609	
2	1	1	43	34	9	1,265	481	784	Inayatpur	334610	
9	8	1	22	19	3	852	310	542	Naknan	334611	
-	-	-	11	8	3	631	239	392	Chak Krishna Ballabhpur	334612	
5	2	3	6	6	-	789	257	532	Meyanapur	334613	
1	1	-	28	19	9	664	214	450	Maulagram	334614	
-	-	-	3	-	3	378	134	244	Dakshin Sukdebpur	334615	
11	2	9	22	10	12	478	154	324	Chak Dulalpur	334616	
-	-	-	-	-	-	159	58	101	Gopinathpur	334617	
-	-	-	25	19	6	786	236	550	Andinagar	334618	
4	3	1	37	31	6	770	246	524	Dakshin Damodarpur	334619	
25	7	18	7	5	2	787	244	543	Krishnachandrapur	334620	
15	4	11	5	2	3	547	176	371	Shyamnagar	334621	
1	-	1	57	43	14	1,080	350	730	Tyangra Char	334622	
25	2	23	53	37	16	2,772	981	1,791	Rangatala	334623	
-	-	-	-	-	-	29	10	19	Sriramnagar	334624	
-	-	-	-	-	-	322	110	212	Arunbaria	334625	
1	1	-	1	1	-	323	101	222	Rangilabad	334626	
-	-	-	51	48	3	758	302	456	Kusumpukhuria	334627	
4	1	3	8	8	-	221	74	147	Parbatipur	334628	
23	3	20	24	20	4	199	74	125	Chak Lakshmipur	334629	
6	3	3	254	148	106	2,976	991	1,985	Arunnagar	334630	
50	17	33	506	429	77	8,963	3,061	5,902	Belpukuria	334631	
13	1	12	51	42	9	1,601	566	1,035	Lakshmipasha	334632	
-	-	-	-	-	-	-	-	-	-----Un-inhabited-----	Dakshin Ramkishorpur	334633
-	-	-	-	-	-	34	7	27	Dahachoraq	334634	
-	-	-	-	-	-	153	46	107	Kabasenre	334635	
-	-	-	-	-	-	-	-	-	-----Un-inhabited-----	Molladanga	334636
3	3	-	98	94	4	252	73	179	Anduldaha Gopalpur	334637	
-	-	-	1	1	-	98	21	77	Atjungri	334638	
57	46	11	266	155	111	1,941	688	1,253	Gobindapur	334639	
-	-	-	-	-	-	237	74	163	Padmapukhuria	334640	
1	1	-	12	12	-	356	121	235	Jungri	334641	
-	-	-	-	-	-	70	20	50	Bamanpara	334642	
5	4	1	102	83	19	838	254	584	Katabunia	334643	
3	1	2	2	-	2	166	44	122	Sapmara	334644	
196	8	188	99	54	45	2,088	742	1,346	Karanjali	334645	
-	-	-	23	21	2	314	98	216	Dakshin Sultanpur	334646	
2	1	1	116	82	34	1,399	510	889	Alipara	334647	
8	2	6	71	58	13	506	191	315	Haski	334648	
-	-	-	8	7	1	329	98	231	Harishpur	334649	
4	1	3	96	79	17	898	276	622	Dakshin Ramdebpur	334650	
36	25	11	49	40	9	1,274	461	813	Dakshin Jagadishpur	334651	

DISTRICT CENSUS HANDBOOK : SOUTH TWENTY FOUR PARGANAS

VILLAGE PRIMARY
C D Block -

Location code number	Name of Village	Area of Village in hectares	Number of households	Total population (including institutional and houseless population)			Population in the age-group 0-6		
				Persons	Males	Females	Persons	Males	Females
1	2	3	4	5	6	7	8	9	10
334652	Beluni	19.93	186	1,174	576	598	231	113	118
334653	Fatikbaria	82.79	262	1,545	790	755	311	172	139
334654	Krishna Ballabhpur	70.95	21	118	59	59	22	13	9
334655	Katulia Krishnarampur	23.21		-----Un-inhabited-----					
334656	Nandakishorpur	74.32	251	1,383	717	666	309	169	140
334657	Kishorpur	53.22	226	1,143	567	576	222	100	122
334658	Krishnarampurbeje	120.03	251	1,044	538	506	103	62	41
334659	Kalicharanpur	63.34	242	1,168	605	563	220	121	99
334660	Harinkhola	163.43	152	738	397	341	80	43	37
334661	Bhairabitala	84.41	86	390	199	191	40	17	23
334662	Lakshmipur	2,247.87	4,886	23,956	12,239	11,717	2,928	1,464	1,464
334663	Bhairabnagar	90.04	241	1,116	559	557	117	53	64
334664	Chitranagar	90.25	157	594	312	282	62	35	27
334665	Nakali	126.50	462	2,203	1,107	1,096	247	126	121
334666	Simulbaria	305.70	438	2,185	1,109	1,076	275	147	128
334667	Gobindadebpur	38.34		-----Un-inhabited-----					
334668	Kautala	67.15	29	185	91	94	34	11	23
334669	Lakshminarayanpur	109.31	742	3,904	1,969	1,935	799	386	413
334670	Darikautala	349.90	938	4,588	2,262	2,326	833	413	420
334671	Nutan Tyangrachar	298.00		-----Un-inhabited-----					
URBAN									
334672	Berandari Bagaria (CT)	412.02	2,085	10,748	5,462	5,286	1,747	886	861
334673	Dhola (CT)	165.20	1,044	5,804	2,952	2,852	1,010	525	485

PRIMARY CENSUS ABSTRACT

CENSUS ABSTRACT

Kulpi

Scheduled Castes population			Scheduled Tribes population			Literates			Name of Village
Persons	Males	Females	Persons	Males	Females	Persons	Males	Females	
11	12	13	14	15	16	17	18	19	2
-	-	-	-	-	-	786	401	385	Beluni
-	-	-	-	-	-	898	469	429	Fatikbaria
99	50	49	-	-	-	68	35	33	Krishna Ballabhpur
-----Un-inhabited-----									
319	163	156	-	-	-	814	445	369	Katulia Krishnarampur
-	-	-	-	-	-	750	395	355	Nandakishorpur
11	5	6	-	-	-	688	388	300	Kishorpur
-	-	-	-	-	-	752	416	336	Krishnarampurbeje
36	20	16	-	-	-	564	332	232	Kalicharanpur
28	16	12	-	-	-	273	161	112	Harinkhola
9,850	5,124	4,726	15	7	8	16,468	9,317	7,151	Bhairabitala
55	27	28	-	-	-	766	447	319	Lakshmipur
25	10	15	-	-	-	461	255	206	Bhairabnagar
735	380	355	1	1	-	1,490	825	665	Chitranagar
1,019	531	488	1	1	-	1,341	740	601	Nakali
-----Un-inhabited-----									
72	40	32	-	-	-	98	58	40	Simulbaria
530	271	259	-	-	-	1,911	1,022	889	Gobindadebpur
471	248	223	-	-	-	2,455	1,284	1,171	Kautala
-----Un-inhabited-----									
Nutan Tyangrachar									
URBAN									
1,018	518	500	2	1	1	6,570	3,513	3,057	Berandari Bagaria (CT)
416	219	197	-	-	-	3,577	1,894	1,683	Dhola (CT)

**VILLAGE PRIMARY
C D Block -**

Location code number	Name of Village	Illiterates			Total workers			Main workers		
		Persons	Males	Females	Persons	Males	Females	Persons	Males	Females
1	2	20	21	22	23	24	25	26	27	28
334652	Beluni	388	175	213	330	262	68	180	171	9
334653	Fatikbaria	647	321	326	415	356	59	307	278	29
334654	Krishna Ballabhpur	50	24	26	32	31	1	7	6	1
334655	Katulia Krishnarampur	-----Un-inhabited-----								
334656	Nandakishorpur	569	272	297	351	344	7	37	37	-
334657	Kishorpur	393	172	221	306	285	21	106	100	6
334658	Krishnarampurbeje	356	150	206	367	335	32	281	260	21
334659	Kalicharanpur	416	189	227	325	306	19	40	36	4
334660	Harinkhola	174	65	109	250	234	16	28	21	7
334661	Bhairabitala	117	38	79	158	132	26	71	58	13
334662	Lakshmipur	7,488	2,922	4,566	7,883	6,930	953	4,082	3,725	357
334663	Bhairabnagar	350	112	238	340	325	15	339	324	15
334664	Chitranagar	133	57	76	220	181	39	182	162	20
334665	Nakali	713	282	431	749	666	83	317	291	26
334666	Simulbaria	844	369	475	586	549	37	235	215	20
334667	Gobindadebpur	-----Un-inhabited-----								
334668	Kautala	87	33	54	79	49	30	34	34	-
334669	Lakshminarayanpur	1,993	947	1,046	1,124	998	126	737	699	38
334670	Darikautala	2,133	978	1,155	1,759	1,255	504	647	570	77
334671	Nutan Tyangrachar	-----Un-inhabited-----								
URBAN										
334672	Berandari Bagaria (CT)	4,178	1,949	2,229	3,679	2,941	738	2,201	2,017	184
334673	Dhola (CT)	2,227	1,058	1,169	1,476	1,358	118	604	560	44

PRIMARY CENSUS ABSTRACT

CENSUS ABSTRACT

Kulpi

Industrial category of main workers													Name of Village
Cultivators			Household industry						Other workers				
Persons	Males	Females	Agricultural labourers			workers			Persons	Males	Females		
			Persons	Males	Females	Persons	Males	Females					
29	30	31	32	33	34	35	36	37	38	39	40	2	
4	4	-	52	52	-	10	6	4	114	109	5	Beluni	
27	27	-	118	118	-	91	62	29	71	71	-	Fatikbaria	
1	1	-	1	1	-	3	3	-	2	1	1	Krishna Ballabhpur	
-----Un-inhabited-----												Katulia Krishnarampur	
1	1	-	24	24	-	-	-	-	12	12	-	Nandakishorpur	
4	4	-	16	16	-	19	17	2	67	63	4	Kishorpur	
65	62	3	114	107	7	3	2	1	99	89	10	Krishnarampurbeje	
1	1	-	-	-	-	3	2	1	36	33	3	Kalicharanpur	
6	6	-	1	1	-	-	-	-	21	14	7	Harinkhola	
19	17	2	19	18	1	2	2	-	31	21	10	Bhairabitala	
749	718	31	1,943	1,897	46	134	106	28	1,256	1,004	252	Lakshnipur	
51	50	1	229	229	-	-	-	-	59	45	14	Bhairabnagar	
26	23	3	63	59	4	5	4	1	88	76	12	Chitranagar	
97	96	1	72	69	3	35	33	2	113	93	20	Nakali	
15	15	-	70	66	4	9	9	-	141	125	16	Simulbaria	
-----Un-inhabited-----												Gobindadebpur	
8	8	-	21	21	-	-	-	-	5	5	-	Kautala	
69	66	3	388	377	11	70	67	3	210	189	21	Lakshminarayanpur	
100	95	5	166	160	6	115	107	8	266	208	58	Darikautala	
-----Un-inhabited-----												Nutan Tyangrchar	
URBAN													
32	29	3	257	254	3	156	117	39	1,756	1,617	139	Berandari Bagaria (CT)	
20	20	-	124	122	2	41	41	-	419	377	42	Dhola (CT)	

DISTRICT CENSUS HANDBOOK : SOUTH TWENTY FOUR PARGANAS

VILLAGE PRIMARY
C D Block -

Location code number	Name of Village	Industrial category									
		Marginal workers			Cultivators			Agricultural labourers			
		Persons	Males	Females	Persons	Males	Females	Persons	Males	Females	
1	2	41	42	43	44	45	46	47	48	49	
334652	Beluni	150	91	59	3	3	-	21	21	-	
334653	Fatikbaria	108	78	30	1	1	-	57	54	3	
334654	Krishna Ballabhpur	25	25	-	20	20	-	4	4	-	
334655	Katulia Krishnarampur	-----Un-inhabited-----									
334656	Nandakishorpur	314	307	7	14	14	-	296	290	6	
334657	Kishorpur	200	185	15	37	36	1	123	120	3	
334658	Krishnarampurbeje	86	75	11	8	8	-	49	47	2	
334659	Kalicharanpur	285	270	15	12	12	-	87	86	1	
334660	Harinkhola	222	213	9	27	26	1	192	186	6	
334661	Bhairabitala	87	74	13	6	5	1	72	63	9	
334662	Lakshmipur	3,801	3,205	596	381	304	77	2,552	2,407	145	
334663	Bhairabnagar	1	1	-	-	-	-	1	1	-	
334664	Chitranagar	38	19	19	3	2	1	17	14	3	
334665	Nakali	432	375	57	21	21	-	296	281	15	
334666	Simulbaria	351	334	17	11	11	-	286	279	7	
334667	Gobindadebpur	-----Un-inhabited-----									
334668	Kautala	45	15	30	2	2	-	9	9	-	
334669	Lakshminarayanpur	387	299	88	11	8	3	207	189	18	
334670	Darikautala	1,112	685	427	72	62	10	521	454	67	
334671	Nutan Tyangrachar	-----Un-inhabited-----									
URBAN											
334672	Berandari Bagaria (CT)	1,478	924	554	17	12	5	435	417	18	
334673	Dhola (CT)	872	798	74	7	6	1	669	659	10	

PRIMARY CENSUS ABSTRACT

CENSUS ABSTRACT

Kulpi

of marginal workers

Household industry workers			Other workers			Non-workers			Name of Village	Location code number
Persons	Males	Females	Persons	Males	Females	Persons	Males	Females		
50	51	52	53	54	55	56	57	58	2	1
61	8	53	65	59	6	844	314	530	Beluni	334652
46	19	27	4	4	-	1,130	434	696	Fatikbaria	334653
-	-	-	1	1	-	86	28	58	Krishna Ballabhpur	334654
-----Un-inhabited-----										
-	-	-	4	3	1	1,032	373	659	Katulia Krishnarampur	334655
14	8	6	26	21	5	837	282	555	Nandakishorpur	334656
3	1	2	26	19	7	677	203	474	Kishorpur	334657
14	12	2	26	19	7	677	203	474	Krishnarampurbeje	334658
-	-	-	172	160	12	843	299	544	Kalicharanpur	334659
-	-	-	3	1	2	488	163	325	Harinkhola	334660
3	-	3	6	6	-	232	67	165	Bhairabitala	334661
203	94	109	665	400	265	16,073	5,309	10,764	Lakshmipur	334662
-	-	-	-	-	-	776	234	542	Bhairabnagar	334663
2	-	2	16	3	13	374	131	243	Chitranagar	334664
59	31	28	56	42	14	1,454	441	1,013	Nakali	334665
6	2	4	48	42	6	1,599	560	1,039	Simulbaria	334666
-----Un-inhabited-----										
30	3	27	4	1	3	106	42	64	Gobindadebpur	334667
98	60	38	71	42	29	2,780	971	1,809	Kautala	334668
294	103	191	71	42	29	2,780	971	1,809	Lakshminarayanpur	334669
-	-	-	225	66	159	2,829	1,007	1,822	Darikautala	334670
-----Un-inhabited-----										
Nutan Tyangrachar 334671										
URBAN										
429	88	341	597	407	190	7,069	2,521	4,548	Berandari Bagaria (CT)	334672
72	53	19	124	80	44	4,328	1,594	2,734	Dhola (CT)	334673

DISTRICT CENSUS HANDBOOK : SOUTH TWENTY FOUR PARGANAS

VILLAGE PRIMARY
C D Block -

Location code number	Name of Village	Area of Village in hectares	Number of households	Total population (including institutional and houseless population)			Population in the age-group 0-6		
				Persons	Males	Females	Persons	Males	Females
1	2	3	4	5	6	7	8	9	10
0276	Mandirbazar (Total)	11,234.80	45,010	2,14,050	1,10,105	1,03,945	29,752	15,264	14,488
0276	Mandirbazar (Rural)	10,082.71	39,931	1,88,995	97,208	91,787	26,211	13,374	12,837
0276	Mandirbazar (Urban)	1,152.09	5,079	25,055	12,897	12,158	3,541	1,890	1,651
RURAL									
334186	Sadashibpur (M) (P)	125.00	2,313	10,935	5,651	5,284	1,689	864	825
334674	Uttar Shyampur (K)	74.61	192	862	449	413	90	47	43
334675	Baji Sukdebpur (K)	83.11	379	1,869	976	893	236	115	121
334676	Chaugharia (K)	180.93	548	2,596	1,373	1,223	268	129	139
334677	Mallikpur (K)	123.07	710	3,505	1,790	1,715	459	229	230
334678	Gumki (K)	90.47	260	1,167	607	560	134	70	64
334679	Champanagar (K)	61.58	108	546	295	251	53	29	24
334680	Sutabecha (K)	133.00	492	2,342	1,213	1,129	274	130	144
334681	Panchanan (K)	107.10	131	632	321	311	66	33	33
334682	Dhanurhat (K)	72.25	192	823	438	385	85	47	38
334683	Khordasdashibpur (K)	40.78	134	628	333	295	63	31	32
334684	Ramchandrapur (K)	203.57	661	3,151	1,603	1,548	553	291	262
334685	Siddheshwarpur (K)	65.98	189	820	419	401	78	39	39
334686	Chak Subuddhi (K)	42.44	230	1,105	584	521	136	67	69
334687	Kalinga (K)	40.06	134	621	319	302	108	53	55
334688	Ghanashyampur (K)	68.98	104	539	278	261	106	65	41
334689	Shibpur (K)	59.57	179	833	444	389	85	49	36
334690	Nilambarpur (K)	227.24	1,683	8,636	4,423	4,213	1,701	873	828
334691	Chaulgola (K)	91.81	246	1,065	543	522	143	71	72
334692	Tetiberia (K)	68.36	247	1,176	589	587	160	82	78
334693	Achina (K)	228.01	659	3,197	1,651	1,546	423	213	210
334694	Bidyadharpur (K)	137.88	540	2,273	1,162	1,111	290	154	136
334695	Mandabtala (K)	74.57	164	728	373	355	64	35	29
334696	Ramnathpur (K)	89.58	614	2,978	1,536	1,442	392	202	190
334697	Uttar Jagadeishpur (K)	212.28	627	2,994	1,574	1,420	347	175	172
334698	Dhananjoypur (K)	70.01	246	1,109	589	520	130	74	56
334699	Mauraltala Mukundapur (K)	34.32	216	802	405	397	69	39	30
334700	Matilal (K)	37.53	51	220	123	97	13	7	6
334701	Kalikapur (K)	55.68	109	470	239	231	48	24	24
334702	Badeballabpur (K)	45.64	71	329	175	154	39	19	20
334703	Uttar Ballabpur (K)	134.31	378	1,719	870	849	188	88	100
334704	Bansberia Zafarpur (K)	81.51	230	1,013	506	507	106	47	59
334705	Maukhali (K)	19.68	111	491	272	219	42	22	20
334706	Maheshpur (K)	78.74	216	970	507	463	88	47	41
334707	Badedurgapur (K)	61.24	10	40	14	26	-	-	-
334708	Purba Gopalnagar (K)	162.51	913	4,231	2,101	2,130	558	289	269
334709	Durlavpur (K)	88.30	213	1,055	532	523	179	89	90
334710	Dadpur (K)	80.83	630	3,398	1,675	1,723	609	303	306
334711	Purba Sankarpur (K)	26.26	88	442	218	224	87	36	51
334712	Purba Raghunathpur (K)	43.99	258	1,230	637	593	158	77	81
334713	Krishnapur (K)	235.94	851	3,594	1,874	1,720	378	193	185
334714	Dulalpur (K)	335.52	887	3,906	2,011	1,895	459	250	209
334715	Brindabanpur (K)	101.52	545	2,865	1,449	1,416	487	251	236
334716	Kashipur (K)	73.22	558	2,874	1,403	1,471	428	192	236
334717	Bireswarpur (K)	29.92	57	251	135	116	46	28	18
334718	Khelarampur (K)	28.79	212	988	506	482	134	75	59
334719	Madhabpur (K)	61.90	530	2,189	1,147	1,042	280	163	117
334720	Purba Chandpur (K)	121.85	409	1,639	853	786	168	86	82
334721	Krishnarampur (K)	39.68	286	1,216	626	590	138	65	73

PRIMARY CENSUS ABSTRACT

CENSUS ABSTRACT

Mandirbazar

Scheduled Castes population			Scheduled Tribes population			Literates			Name of Village
Persons	Males	Females	Persons	Males	Females	Persons	Males	Females	
11	12	13	14	15	16	17	18	19	2
90,955	47,295	43,660	31	16	15	1,39,868	78,647	61,221	Mandirbazar (Total)
82,801	43,082	39,719	28	14	14	1,23,138	69,384	53,754	Mandirbazar (Rural)
8,154	4,213	3,941	3	2	1	16,730	9,263	7,467	Mandirbazar (Urban)
RURAL									
5,853	3,033	2,820	1	-	1	6,954	3,931	3,023	Sadashibpur (M) (P)
555	291	264	-	-	-	679	383	296	Uttar Shyampur (K)
1,406	732	674	-	-	-	1,360	796	564	Baji Sukdebpur (K)
2,177	1,153	1,024	-	-	-	1,798	1,087	711	Chaugharia (K)
722	368	354	-	-	-	2,122	1,168	954	Mallikpur (K)
397	209	188	-	-	-	853	490	363	Gumki (K)
545	294	251	-	-	-	441	258	183	Champanagar (K)
2,218	1,145	1,073	-	-	-	1,591	969	622	Sutabecha (K)
322	162	160	-	-	-	506	274	232	Panchanan (K)
690	364	326	-	-	-	634	361	273	Dhanurhat (K)
549	294	255	-	-	-	472	273	199	Khordasadashibpur (K)
366	183	183	-	-	-	1,923	1,042	881	Ramchandrapur (K)
261	131	130	-	-	-	639	350	289	Siddheshwarpur (K)
301	167	134	1	1	-	787	473	314	Chak Subuddhi (K)
585	299	286	-	-	-	300	174	126	Kalinga (K)
-	-	-	-	-	-	296	149	147	Ghanashyampur (K)
812	432	380	-	-	-	673	373	300	Shibpur (K)
1,095	579	516	-	-	-	4,164	2,384	1,780	Nilambarpur (K)
831	425	406	-	-	-	703	416	287	Chaulgola (K)
944	484	460	-	-	-	814	460	354	Tetiberia (K)
2,377	1,231	1,146	-	-	-	2,196	1,253	943	Achina (K)
1,922	993	929	-	-	-	1,586	909	677	Bidyadharpur (K)
1	1	-	1	-	1	600	319	281	Mandabtala (K)
1,592	834	758	-	-	-	1,933	1,099	834	Ramnathpur (K)
2,757	1,470	1,287	-	-	-	2,193	1,291	902	Uttar Jagadeishpur (K)
1,091	578	513	-	-	-	726	428	298	Dhananjoypur (K)
770	392	378	-	-	-	517	297	220	Mauraltala Mukundapur (K)
220	123	97	-	-	-	182	112	70	Matilal (K)
402	203	199	-	-	-	318	181	137	Kalikapur (K)
329	175	154	-	-	-	178	106	72	Badeballabpur (K)
1,324	690	634	1	-	1	1,176	673	503	Uttar Ballabhpur (K)
481	237	244	-	-	-	701	389	312	Bansberia Zafarpur (K)
2	1	1	-	-	-	400	239	161	Maukhali (K)
879	463	416	-	-	-	745	422	323	Maheshpur (K)
18	8	10	-	-	-	17	4	13	Badedurgapur (K)
1,036	513	523	-	-	-	2,833	1,492	1,341	Purba Gopalnagar (K)
206	109	97	-	-	-	669	354	315	Durlavpur (K)
16	5	11	-	-	-	1,903	978	925	Dadpur (K)
-	-	-	-	-	-	223	124	99	Purba Sankarpur (K)
939	495	444	-	-	-	929	533	396	Purba Raghunathpur (K)
3,436	1,789	1,647	3	2	1	2,508	1,490	1,018	Krishnapur (K)
3,649	1,869	1,780	-	-	-	2,786	1,587	1,199	Dulalpur (K)
532	276	256	-	-	-	1,484	827	657	Brindabanpur (K)
984	497	487	-	-	-	1,619	870	749	Kashipur (K)
138	81	57	-	-	-	163	92	71	Bireswarpur (K)
100	59	41	-	-	-	635	331	304	Khelarampur (K)
1,339	705	634	-	-	-	1,579	879	700	Madhabpur (K)
375	204	171	-	-	-	1,129	645	484	Purba Chandpur (K)
1,077	558	519	-	-	-	887	510	377	Krishnarampur (K)

VILLAGE PRIMARY
C D Block -

Location code number	Name of Village	Illiterates			Total workers			Main workers		
		Persons	Males	Females	Persons	Males	Females	Persons	Males	Females
1	2	20	21	22	23	24	25	26	27	28
0276	Mandirbazar (Total)	74,182	31,458	42,724	70,593	59,710	10,883	43,607	39,093	4,514
0276	Mandirbazar (Rural)	65,857	27,824	38,033	63,027	53,006	10,021	38,358	34,277	4,081
0276	Mandirbazar (Urban)	8,325	3,634	4,691	7,566	6,704	862	5,249	4,816	433
	RURAL									
334186	Sadashibpur (M) (P)	3,981	1,720	2,261	3,593	3,146	447	2,140	2,014	126
334674	Uttar Shyampur (K)	183	66	117	285	257	28	46	39	7
334675	Baji Sukdebpur (K)	509	180	329	635	539	96	382	354	28
334676	Chaugharia (K)	798	286	512	1,115	886	229	737	659	78
334677	Mallikpur (K)	1,383	622	761	946	866	80	436	403	33
334678	Gumki (K)	314	117	197	413	368	45	346	315	31
334679	Champanagar (K)	105	37	68	173	166	7	101	97	4
334680	Sutabecha (K)	751	244	507	783	672	111	447	420	27
334681	Panchanan (K)	126	47	79	213	211	2	13	13	-
334682	Dhanurhat (K)	189	77	112	326	262	64	94	72	22
334683	Khordasdashibpur (K)	156	60	96	232	220	12	173	163	10
334684	Ramchandrapur (K)	1,228	561	667	995	848	147	645	603	42
334685	Siddheshwarpur (K)	181	69	112	266	240	26	191	167	24
334686	Chak Subuddhi (K)	318	111	207	366	339	27	356	331	25
334687	Kalinga (K)	321	145	176	183	175	8	55	52	3
334688	Ghanashyampur (K)	243	129	114	184	159	25	154	142	12
334689	Shibpur (K)	160	71	89	302	283	19	132	126	6
334690	Nilambarpur (K)	4,472	2,039	2,433	2,700	2,277	423	1,573	1,455	118
334691	Chaulgola (K)	362	127	235	263	236	27	114	105	9
334692	Tetiberia (K)	362	129	233	357	323	34	249	225	24
334693	Achina (K)	1,001	398	603	1,010	928	82	785	727	58
334694	Bidyadharpur (K)	687	253	434	675	633	42	288	269	19
334695	Mandabtala (K)	128	54	74	295	254	41	277	242	35
334696	Ramnathpur (K)	1,045	437	608	1,190	894	296	871	747	124
334697	Uttar Jagadeishpur (K)	801	283	518	1,245	901	344	661	556	105
334698	Dhananjoypur (K)	383	161	222	370	329	41	173	153	20
334699	Mauraltala Mukundapur (K)	285	108	177	268	248	20	165	149	16
334700	Matilal (K)	38	11	27	70	28	42	27	21	6
334701	Kalikapur (K)	152	58	94	215	145	70	137	121	16
334702	Badeballabhpur (K)	151	69	82	76	72	4	5	4	1
334703	Uttar Ballabhpur (K)	543	197	346	981	559	422	599	472	127
334704	Bansberia Zafarpur (K)	312	117	195	309	288	21	243	228	15
334705	Maukhali (K)	91	33	58	262	184	78	90	56	34
334706	Maheshpur (K)	225	85	140	442	329	113	330	276	54
334707	Badedurgapur (K)	23	10	13	19	12	7	1	1	-
334708	Purba Gopalnagar (K)	1,398	609	789	1,351	1,141	210	790	745	45
334709	Durlavpur (K)	386	178	208	480	262	218	82	63	19
334710	Dadpur (K)	1,495	697	798	890	736	154	307	287	20
334711	Purba Sankarpur (K)	219	94	125	165	112	53	105	86	19
334712	Purba Raghunathpur (K)	301	104	197	327	308	19	327	308	19
334713	Krishnapur (K)	1,086	384	702	1,100	970	130	452	410	42
334714	Dulalpur (K)	1,120	424	696	1,326	1,136	190	838	790	48
334715	Brindabanpur (K)	1,381	622	759	948	786	162	814	733	81
334716	Kashipur (K)	1,255	533	722	788	681	107	381	343	38
334717	Bireswarpur (K)	88	43	45	105	70	35	27	24	3
334718	Khelarampur (K)	353	175	178	386	252	134	100	89	11
334719	Madhabpur (K)	610	268	342	854	627	227	492	400	92
334720	Purba Chandpur (K)	510	208	302	565	475	90	253	212	41
334721	Krishnarampur (K)	329	116	213	477	355	122	350	288	62

PRIMARY CENSUS ABSTRACT

CENSUS ABSTRACT

Mandirbazar

Industrial category of main workers

Household industry													Name of Village 2
Cultivators			Agricultural labourers workers						Other workers				
Persons	Males	Females	Persons	Males	Females	Persons	Males	Females	Persons	Males	Females		
29	30	31	32	33	34	35	36	37	38	39	40		
4,498	4,173	325	7,685	7,342	343	2,283	1,752	531	29,141	25,826	3,315	Mandirbazar (Total)	
4,276	3,967	309	6,489	6,182	307	2,069	1,569	500	25,524	22,559	2,965	Mandirbazar (Rural)	
222	206	16	1,196	1,160	36	214	183	31	3,617	3,267	350	Mandirbazar (Urban)	
RURAL													
317	295	22	298	294	4	102	89	13	1,423	1,336	87	Sadashibpur (M) (P)	
2	2	-	4	4	-	2	1	1	38	32	6	Uttar Shyampur (K)	
46	46	-	76	74	2	8	5	3	252	229	23	Baji Sukdebpur (K)	
179	155	24	28	26	2	1	-	1	529	478	51	Chaugharia (K)	
13	10	3	33	31	2	17	17	-	373	345	28	Mallikpur (K)	
72	66	6	21	15	6	57	54	3	196	180	16	Gumki (K)	
8	8	-	19	19	-	4	4	-	70	66	4	Champanagar (K)	
37	34	3	227	219	8	1	1	-	182	166	16	Sutabecha (K)	
1	1	-	1	1	-	1	1	-	10	10	-	Panchanan (K)	
24	10	14	-	-	-	3	3	-	67	59	8	Dhanurhat (K)	
17	14	3	145	139	6	3	3	-	8	7	1	Khordasadashibpur (K)	
40	37	3	100	96	4	69	62	7	436	408	28	Ramchandrapur (K)	
18	18	-	42	41	1	2	1	1	129	107	22	Siddheshwarpur (K)	
14	13	1	117	111	6	1	1	-	224	206	18	Chak Subuddhi (K)	
2	2	-	-	-	-	2	2	-	51	48	3	Kalinga (K)	
3	-	3	28	27	1	1	1	-	122	114	8	Ghanashyampur (K)	
28	28	-	6	5	1	3	1	2	95	92	3	Shibpur (K)	
275	268	7	232	224	8	62	17	45	1,004	946	58	Nilambarpur (K)	
3	3	-	7	6	1	-	-	-	104	96	8	Chaulgola (K)	
6	5	1	3	3	-	4	4	-	236	213	23	Tetiberia (K)	
42	40	2	234	228	6	13	10	3	496	449	47	Achina (K)	
17	15	2	93	93	-	17	16	1	161	145	16	Bidyadharpur (K)	
30	16	14	42	42	-	-	-	-	205	184	21	Mandabtala (K)	
45	41	4	80	74	6	99	68	31	647	564	83	Ramnathpur (K)	
74	71	3	79	71	8	15	11	4	493	403	90	Uttar Jagadeishpur (K)	
9	6	3	59	54	5	5	2	3	100	91	9	Dhananjoypur (K)	
26	25	1	73	72	1	5	3	2	61	49	12	Mauraltala Mukundapur (K)	
7	7	-	8	8	-	1	-	1	11	6	5	Matilal (K)	
20	20	-	59	58	1	8	2	6	50	41	9	Kalikapur (K)	
-	-	-	2	1	1	-	-	-	3	3	-	Badeballabhpur (K)	
67	65	2	157	148	9	50	23	27	325	236	89	Uttar Ballabhpur (K)	
11	10	1	75	74	1	30	29	1	127	115	12	Bansberia Zafarpur (K)	
-	-	-	5	5	-	4	4	-	81	47	34	Maukhali (K)	
15	15	-	9	9	-	170	135	35	136	117	19	Maheshpur (K)	
-	-	-	-	-	-	-	-	-	1	1	-	Badedurgapur (K)	
44	39	5	141	140	1	27	25	2	578	541	37	Purba Gopalnagar (K)	
8	8	-	17	16	1	13	5	8	44	34	10	Durlavpur (K)	
26	26	-	191	184	7	3	1	2	87	76	11	Dadpur (K)	
2	1	1	2	1	1	2	1	1	99	83	16	Purba Sankarpur (K)	
128	122	6	43	43	-	-	-	-	156	143	13	Purba Raghunathpur (K)	
118	116	2	65	61	4	7	5	2	262	228	34	Krishnapur (K)	
129	121	8	234	229	5	83	78	5	392	362	30	Dulalpur (K)	
56	47	9	133	129	4	59	48	11	566	509	57	Brindabanpur (K)	
17	16	1	102	89	13	7	5	2	255	233	22	Kashipur (K)	
8	8	-	6	6	-	-	-	-	13	10	3	Bireswarpur (K)	
18	18	-	13	12	1	-	-	-	69	59	10	Khelarampur (K)	
24	21	3	28	22	6	55	40	15	385	317	68	Madhabpur (K)	
20	18	2	14	14	-	8	5	3	211	175	36	Purba Chandpur (K)	
39	33	6	14	10	4	4	3	1	293	242	51	Krishnarampur (K)	

VILLAGE PRIMARY
C D Block -

Location code number	Name of Village	Industrial category								
		Marginal workers			Cultivators			Agricultural labourers		
		Persons	Males	Females	Persons	Males	Females	Persons	Males	Females
1	2	41	42	43	44	45	46	47	48	49
0276	Mandirbazar (Total)	26,986	20,617	6,369	1,734	1,376	358	11,721	10,120	1,601
0276	Mandirbazar (Rural)	24,669	18,729	5,940	1,600	1,255	345	10,758	9,202	1,556
0276	Mandirbazar (Urban)	2,317	1,888	429	134	121	13	963	918	45
	RURAL									
334186	Sadashibpur (M) (P)	1,453	1,132	321	72	54	18	970	759	211
334674	Uttar Shyampur (K)	239	218	21	16	12	4	55	54	1
334675	Baji Sukdebpur (K)	253	185	68	31	16	15	87	66	21
334676	Chaugaria (K)	378	227	151	19	15	4	145	119	26
334677	Mallikpur (K)	510	463	47	14	12	2	73	71	2
334678	Gumki (K)	67	53	14	20	18	2	12	11	1
334679	Champanagar (K)	72	69	3	6	6	-	45	43	2
334680	Sutabecha (K)	336	252	84	36	23	13	276	215	61
334681	Panchanan (K)	200	198	2	13	13	-	185	184	1
334682	Dhanurhat (K)	232	190	42	76	69	7	19	14	5
334683	Khordasadashibpur (K)	59	57	2	3	3	-	56	54	2
334684	Ramchandrapur (K)	350	245	105	17	10	7	54	46	8
334685	Siddheshwarpur (K)	75	73	2	1	1	-	56	55	1
334686	Chak Subuddhi (K)	10	8	2	3	1	2	1	1	-
334687	Kalinga (K)	128	123	5	-	-	-	116	116	-
334688	Ghanashyampur (K)	30	17	13	-	-	-	7	7	-
334689	Shibpur (K)	170	157	13	5	5	-	158	150	8
334690	Nilambarpur (K)	1,127	822	305	71	57	14	354	331	23
334691	Chaulgola (K)	149	131	18	4	3	1	100	90	10
334692	Tetiberia (K)	108	98	10	18	17	1	57	55	2
334693	Achina (K)	225	201	24	6	4	2	125	117	8
334694	Bidyadharpur (K)	387	364	23	16	16	-	115	110	5
334695	Mandabtala (K)	18	12	6	7	4	3	-	-	-
334696	Ramnathpur (K)	319	147	172	18	14	4	45	33	12
334697	Uttar Jagadeishpur (K)	584	345	239	15	4	11	369	259	110
334698	Dhananjoypur (K)	197	176	21	8	5	3	166	156	10
334699	Mauraltala Mukundapur (K)	103	99	4	3	3	-	93	90	3
334700	Matilal (K)	43	7	36	2	1	1	3	2	1
334701	Kalikapur (K)	78	24	54	5	1	4	10	6	4
334702	Badeballabhpur (K)	71	68	3	1	1	-	66	66	-
334703	Uttar Ballabhpur (K)	382	87	295	10	2	8	37	27	10
334704	Bansberia Zafarpur (K)	66	60	6	2	-	2	48	47	1
334705	Maukhali (K)	172	128	44	-	-	-	44	43	1
334706	Maheshpur (K)	112	53	59	3	3	-	77	35	42
334707	Badedurgapur (K)	18	11	7	-	-	-	9	7	2
334708	Purba Gopalnagar (K)	561	396	165	22	15	7	107	97	10
334709	Durlavpur (K)	398	199	199	11	7	4	314	148	166
334710	Dadpur (K)	583	449	134	29	24	5	126	120	6
334711	Purba Sankarpur (K)	60	26	34	4	3	1	7	-	7
334712	Purba Raghunathpur (K)	-	-	-	-	-	-	-	-	-
334713	Krishnapur (K)	648	560	88	81	72	9	463	411	52
334714	Dulalpur (K)	488	346	142	89	72	17	138	123	15
334715	Brindabanpur (K)	134	53	81	10	5	5	23	20	3
334716	Kashipur (K)	407	338	69	26	22	4	117	99	18
334717	Bireswarpur (K)	78	46	32	4	4	-	39	23	16
334718	Khelarampur (K)	286	163	123	56	9	47	172	104	68
334719	Madhabpur (K)	362	227	135	7	5	2	161	137	24
334720	Purba Chandpur (K)	312	263	49	7	7	-	167	163	4
334721	Krishnarampur (K)	127	67	60	15	5	10	14	11	3

PRIMARY CENSUS ABSTRACT

CENSUS ABSTRACT

Mandirbazar

of marginal workers										Location code number
Household industry workers			Other workers			Non-workers			Name of Village	
Persons	Males	Females	Persons	Males	Females	Persons	Males	Females		2
50	51	52	53	54	55	56	57	58		
2,445	829	1,616	11,086	8,292	2,794	1,43,457	50,395	93,062	Mandirbazar (Total)	0276
2,322	779	1,543	9,989	7,493	2,496	1,25,968	44,202	81,766	Mandirbazar (Rural)	0276
123	50	73	1,097	799	298	17,489	6,193	11,296	Mandirbazar (Urban)	0276
RURAL										
88	38	50	323	281	42	7,342	2,505	4,837	Sadashipur (M) (P)	334186
14	12	2	154	140	14	577	192	385	Uttar Shyampur (K)	334674
28	10	18	107	93	14	1,234	437	797	Baji Sukdebpur (K)	334675
13	4	9	201	89	112	1,481	487	994	Chaugharia (K)	334676
13	4	9	410	376	34	2,559	924	1,635	Mallikpur (K)	334677
10	8	2	25	16	9	754	239	515	Gumki (K)	334678
-	-	-	21	20	1	373	129	244	Champanagar (K)	334679
2	-	2	22	14	8	1,559	541	1,018	Sutabecha (K)	334680
-	-	-	2	1	1	419	110	309	Panchanan (K)	334681
8	4	4	129	103	26	497	176	321	Dhanurhat (K)	334682
-	-	-	-	-	-	396	113	283	Khordasadashipur (K)	334683
97	43	54	182	146	36	2,156	755	1,401	Ramchandrapur (K)	334684
-	-	-	18	17	1	554	179	375	Siddheshwarpur (K)	334685
-	-	-	6	6	-	739	245	494	Chak Subuddhi (K)	334686
5	3	2	7	4	3	438	144	294	Kalinga (K)	334687
14	1	13	9	9	-	355	119	236	Ghanashyampur (K)	334688
2	1	1	5	1	4	531	161	370	Shibpur (K)	334689
47	16	31	655	418	237	5,936	2,146	3,790	Nilambarpur (K)	334690
1	-	1	44	38	6	802	307	495	Chaulgola (K)	334691
1	-	1	32	26	6	819	266	553	Tetiberia (K)	334692
4	-	4	90	80	10	2,187	723	1,464	Achina (K)	334693
9	6	3	247	232	15	1,598	529	1,069	Bidyadharpur (K)	334694
-	-	-	11	8	3	433	119	314	Mandabatala (K)	334695
115	24	91	141	76	65	1,788	642	1,146	Ramnathpur (K)	334696
65	3	62	135	79	56	1,749	673	1,076	Uttar Jagadeishpur (K)	334697
2	1	1	21	14	7	739	260	479	Dhananjoypur (K)	334698
Mauraltala Mukundapur										
-	-	-	7	6	1	534	157	377	(K)	334699
30	2	28	8	2	6	150	95	55	Matilal (K)	334700
29	1	28	34	16	18	255	94	161	Kalikapur (K)	334701
-	-	-	4	1	3	253	103	150	Badeballabhpur (K)	334702
154	19	135	181	39	142	738	311	427	Uttar Ballabhpur (K)	334703
7	6	1	9	7	2	704	218	486	Bansberia Zafarpur (K)	334704
4	3	1	124	82	42	229	88	141	Maukhali (K)	334705
19	5	14	13	10	3	528	178	350	Maheshpur (K)	334706
4	-	4	5	4	1	21	2	19	Badedurgapur (K)	334707
113	43	70	319	241	78	2,880	960	1,920	Purba Gopalnagar (K)	334708
5	1	4	68	43	25	575	270	305	Durlavpur (K)	334709
30	24	6	398	281	117	2,508	939	1,569	Dadpur (K)	334710
7	2	5	42	21	21	277	106	171	Purba Sankarpur (K)	334711
Purba Raghunathpur (K)										
-	-	-	-	-	-	903	329	574	(K)	334712
24	16	8	80	61	19	2,494	904	1,590	Krishnapur (K)	334713
88	11	77	173	140	33	2,580	875	1,705	Dulalpur (K)	334714
51	4	47	50	24	26	1,917	663	1,254	Brindabanpur (K)	334715
35	9	26	229	208	21	2,086	722	1,364	Kashipur (K)	334716
10	4	6	25	15	10	146	65	81	Bireswarpur (K)	334717
4	3	1	54	47	7	602	254	348	Khelarampur (K)	334718
12	1	11	182	84	98	1,335	520	815	Madhabpur (K)	334719
51	31	20	87	62	25	1,074	378	696	Purba Chandpur (K)	334720
3	1	2	95	50	45	739	271	468	Krishnarampur (K)	334721

VILLAGE PRIMARY
C D Block -

Location code number	Name of Village	Area of Village in hectares	Number of households	Total population (including institutional and houseless population)			Population in the age-group 0-6		
				Persons	Males	Females	Persons	Males	Females
1	2	3	4	5	6	7	8	9	10
334722	Uttar Akhraberia (K)	114.96	770	3,462	1,779	1,683	395	200	195
334723	Muraripur (K)	52.69	259	997	503	494	102	46	56
334724	Kishmatmadhabnagar (K)	39.82	244	1,062	559	503	104	56	48
334725	Chak Ghatেশ্বর (K)	26.55	214	982	512	470	125	62	63
334726	Dhopahat (K)	75.93	168	788	410	378	103	50	53
334727	Singhেশ্বর (K)	34.94	2	11	5	6	1	1	-
334728	Ghatেশ্বর (K)	172.11	528	2,430	1,273	1,157	274	153	121
334729	Ramlochanpur (K)	143.56	189	847	451	396	90	44	46
334730	Gopalpur (K)	123.02	253	1,012	531	481	85	37	48
334731	Banamalipur (K)	22.41	83	367	195	172	33	12	21
334732	Inatpur (K)	64.64	106	513	266	247	51	29	22
334733	Durgapur (K)	47.62	658	3,203	1,627	1,576	573	295	278
334734	Baidyapur (K)	51.48	349	1,547	784	763	176	97	79
334735	Mirpur (K)	64.89	407	1,736	881	855	218	110	108
334736	Ramnarayanpur (K)	64.90	674	3,279	1,648	1,631	488	253	235
334737	Lakshikantapur (K)	75.01	924	3,966	2,002	1,964	423	214	209
334738	Ramjibanpur (K)	57.55	287	1,397	709	688	177	85	92
334739	Purba Shrinagar (K)	145.53	126	574	298	276	70	32	38
334740	Purba Rameshwarpur (K)	30.59	47	232	121	111	30	16	14
334741	Uttar Sultanpur (K)	101.60	481	2,010	1,001	1,009	177	80	97
334742	Raipur Dayarampur (K)	50.33	670	3,096	1,529	1,567	434	203	231
334743	Purba Raipur (K)	35.95	73	269	144	125	21	10	11
334744	Krishnanagar (K)	68.57	393	1,964	983	981	305	159	146
334745	Dakshin Raghunathpur (K)	80.72	163	694	365	329	67	35	32
334746	Mallikpratap (M)	368.27	1,674	9,462	4,813	4,649	1,775	868	907
334747	Madhusudanpur (K)	158.04	493	2,446	1,241	1,205	310	148	162
334748	Tajpur (K)	29.30	95	442	224	218	62	32	30
334749	Gabberia (K)	127.78	404	1,590	816	774	145	78	67
334750	Chotta Ramkrishnapur (K)	49.89	216	935	497	438	100	51	49
334751	Paschim Sankarpur (K)	27.45	158	645	335	310	78	35	43
334752	Bhagabatipur (K)	77.69	163	803	410	393	98	60	38
334753	Purba Damodarpur (K)	57.70	18	84	42	42	6	3	3
334754	Raghudebpurbeluni (M)	89.25	77	422	214	208	79	39	40
334755	Haridebpur (M)	43.83	198	619	323	296	75	38	37
334756	Sarifnagar (M)	80.11	284	1,164	628	536	207	111	96
334757	Raghunathpur (M)	44.50	261	1,285	668	617	210	114	96
334758	Dakshin Amratola (M)	39.92	76	319	170	149	36	20	16
334759	Pukuria (M)	88.81	190	852	429	423	66	34	32
334760	Bangabari (M)	98.66	220	1,048	542	506	148	70	78
334761	Gokulnagar (M)	57.58	246	1,119	609	510	96	50	46
334762	Mirzanagar (M)	63.60	215	1,017	539	478	114	62	52
334763	Ramnarayanpur (M)	60.70	101	453	228	225	57	31	26
334764	Chaitanyapur (M)	78.64	197	886	482	404	98	51	47
334765	Nurmahammadpur (M)	54.52	326	1,721	887	834	263	144	119
334766	Bade Muldia (M)	71.84	217	962	494	468	125	64	61
334767	Bade Gokulnagar (M)	50.61	126	538	272	266	72	33	39
334768	Gobindabati (M)	70.69	508	2,252	1,153	1,099	233	115	118
334769	Krishnarampur (M)	41.32	110	556	284	272	64	31	33
334770	Alemaheshpur (M)	96.95	93	349	186	163	35	17	18
334771	Bhabanipur (M)	53.74	179	820	425	395	85	43	42
334772	Bademaheshpur (M)	128.65	534	2,565	1,355	1,210	400	229	171

PRIMARY CENSUS ABSTRACT

CENSUS ABSTRACT

Mandirbazar

Scheduled Castes population			Scheduled Tribes population			Literates			Name of Village
Persons	Males	Females	Persons	Males	Females	Persons	Males	Females	
11	12	13	14	15	16	17	18	19	2
1,856	966	890	-	-	-	2,543	1,404	1,139	Uttar Akhraberia (K)
395	198	197	-	-	-	806	427	379	Muraripur (K)
501	270	231	-	-	-	706	423	283	Kishmatmadhabnagar (K)
648	340	308	-	-	-	673	398	275	Chak Ghateshwar (K)
750	392	358	-	-	-	541	330	211	Dhopahat (K)
-	-	-	-	-	-	9	4	5	Singheshwar (K)
786	417	369	2	1	1	1,732	963	769	Ghateshwar (K)
634	338	296	-	-	-	619	370	249	Ramlochanpur (K)
227	124	103	-	-	-	813	454	359	Gopalpur (K)
74	39	35	-	-	-	291	172	119	Banamalipur (K)
482	249	233	-	-	-	422	231	191	Inatpur (K)
422	212	210	-	-	-	1,702	938	764	Durgapur (K)
42	23	19	-	-	-	1,163	624	539	Baidyapur (K)
935	468	467	-	-	-	994	557	437	Mirpur (K)
1,060	534	526	-	-	-	2,016	1,099	917	Ramnarayanpur (K)
1,003	506	497	14	8	6	2,975	1,626	1,349	Lakshikantapur (K)
32	15	17	-	-	-	957	522	435	Ramjibanpur (K)
442	230	212	-	-	-	393	232	161	Purba Shrinagar (K)
117	62	55	-	-	-	154	87	67	Purba Rameshwarpur (K)
309	162	147	-	-	-	1,477	799	678	Uttar Sultanpur (K)
205	93	112	-	-	-	2,006	1,059	947	Raipur Dayarampur (K)
23	10	13	-	-	-	193	110	83	Purba Raipur (K)
275	138	137	-	-	-	1,045	592	453	Krishnanagar (K)
664	352	312	-	-	-	468	292	176	Dakshin Raghunathpur (K)
944	495	449	-	-	-	5,320	2,921	2,399	Mallikpratap (M)
1,198	619	579	-	-	-	1,611	930	681	Madhusudanpur (K)
361	177	184	-	-	-	276	158	118	Tajpur (K)
51	25	26	-	-	-	1,246	675	571	Gabberia (K)
83	37	46	-	-	-	691	397	294	Chotta Ramkrishnapur (K)
350	181	169	-	-	-	475	279	196	Paschim Sankarpur (K)
631	325	306	3	-	3	478	269	209	Bhagabatipur (K)
-	-	-	-	-	-	68	35	33	Purba Damodarapur (K)
418	211	207	-	-	-	171	116	55	Raghudebpurbeluni (M)
619	323	296	-	-	-	498	278	220	Haridebpur (M)
147	79	68	2	2	-	753	427	326	Sarifnagar (M)
529	280	249	-	-	-	791	447	344	Raghunathpur (M)
204	108	96	-	-	-	241	145	96	Dakshin Amratola (M)
836	423	413	-	-	-	688	378	310	Pukuria (M)
1,021	528	493	-	-	-	625	383	242	Bangabari (M)
841	458	383	-	-	-	858	512	346	Gokulnagar (M)
965	515	450	-	-	-	785	457	328	Mirzanagar (M)
443	224	219	-	-	-	347	190	157	Ramnarayanpur (M)
611	329	282	-	-	-	607	362	245	Chaitanyapur (M)
-	-	-	-	-	-	1,115	611	504	Nurmahammadpur (M)
943	487	456	-	-	-	777	426	351	Bade Muldia (M)
464	232	232	-	-	-	390	220	170	Bade Gokulnagar (M)
359	191	168	-	-	-	1,592	882	710	Gobindabati (M)
520	266	254	-	-	-	336	213	123	Krishnarampur (M)
330	174	156	-	-	-	243	156	87	Alemaheshpur (M)
329	174	155	-	-	-	660	363	297	Bhabanipur (M)
1,097	563	534	-	-	-	1,588	929	659	Bademaheshpur (M)

VILLAGE PRIMARY
C D Block -

Location code number	Name of Village	Illiterates			Total workers			Main workers		
		Persons	Males	Females	Persons	Males	Females	Persons	Males	Females
1	2	20	21	22	23	24	25	26	27	28
334722	Uttar Akhraberia (K)	919	375	544	1,074	953	121	772	683	89
334723	Muraripur (K)	191	76	115	336	301	35	205	188	17
334724	Kishmatmadhabnagar (K)	356	136	220	307	288	19	100	90	10
334725	Chak Ghateshwar (K)	309	114	195	321	283	38	144	119	25
334726	Dhopahat (K)	247	80	167	226	211	15	167	154	13
334727	Singheshwar (K)	2	1	1	5	2	3	3	2	1
334728	Ghateshwar (K)	698	310	388	1,019	689	330	619	368	251
334729	Ramlochanpur (K)	228	81	147	295	261	34	180	171	9
334730	Gopalpur (K)	199	77	122	315	288	27	123	110	13
334731	Banamalipur (K)	76	23	53	133	127	6	133	127	6
334732	Inatpur (K)	91	35	56	170	149	21	166	149	17
334733	Durgapur (K)	1,501	689	812	948	838	110	678	632	46
334734	Baidyapur (K)	384	160	224	548	459	89	471	399	72
334735	Mirpur (K)	742	324	418	594	468	126	564	446	118
334736	Ramnarayanpur (K)	1,263	549	714	1,202	889	313	770	679	91
334737	Lakshikantapur (K)	991	376	615	1,334	1,140	194	1,079	933	146
334738	Ramjibanpur (K)	440	187	253	525	415	110	262	229	33
334739	Purba Shrinagar (K)	181	66	115	200	187	13	150	137	13
334740	Purba Rameshwarpur (K)	78	34	44	84	64	20	75	60	15
334741	Uttar Sultanpur (K)	533	202	331	757	596	161	536	446	90
334742	Raipur Dayarampur (K)	1,090	470	620	954	859	95	772	708	64
334743	Purba Raipur (K)	76	34	42	117	98	19	98	91	7
334744	Krishnanagar (K)	919	391	528	634	533	101	361	296	65
334745	Dakshin Raghunathpur (K)	226	73	153	260	225	35	233	204	29
334746	Mallikpratap (M)	4,142	1,892	2,250	2,968	2,585	383	2,264	2,111	153
334747	Madhusudanpur (K)	835	311	524	757	702	55	630	587	43
334748	Tajpur (K)	166	66	100	160	146	14	145	134	11
334749	Gabberia (K)	344	141	203	534	472	62	459	403	56
334750	Chotta Ramkrishnapur (K)	244	100	144	294	209	85	168	112	56
334751	Paschim Sankarpur (K)	170	56	114	218	211	7	35	32	3
334752	Bhagabatipur (K)	325	141	184	259	231	28	37	33	4
334753	Purba Damodarpur (K)	16	7	9	36	26	10	31	23	8
334754	Raghudebpurbeluni (M)	251	98	153	120	113	7	2	1	1
334755	Haridebpur (M)	121	45	76	201	187	14	201	187	14
334756	Sarifnagar (M)	411	201	210	341	315	26	313	302	11
334757	Raghunathpur (M)	494	221	273	361	342	19	169	161	8
334758	Dakshin Amratola (M)	78	25	53	179	113	66	109	97	12
334759	Pukuria (M)	164	51	113	425	253	172	379	229	150
334760	Bangabari (M)	423	159	264	336	270	66	201	170	31
334761	Gokulnagar (M)	261	97	164	505	356	149	270	256	14
334762	Mirzanagar (M)	232	82	150	327	310	17	271	258	13
334763	Ramnarayanpur (M)	106	38	68	134	113	21	20	18	2
334764	Chaitanyapur (M)	279	120	159	300	264	36	203	188	15
334765	Nurmahammadpur (M)	606	276	330	505	442	63	230	209	21
334766	Bade Muldia (M)	185	68	117	306	283	23	50	43	7
334767	Bade Gokulnagar (M)	148	52	96	229	177	52	56	51	5
334768	Gobindabati (M)	660	271	389	769	675	94	421	384	37
334769	Krishnarampur (M)	220	71	149	229	192	37	-	-	-
334770	Alemaheshpur (M)	106	30	76	123	108	15	32	29	3
334771	Bhabanipur (M)	160	62	98	269	239	30	104	95	9
334772	Bademaheshpur (M)	977	426	551	776	692	84	524	476	48

PRIMARY CENSUS ABSTRACT

CENSUS ABSTRACT

Mandirbazar

Industrial category of main workers

Household industry													Name of Village 2
Cultivators			Agricultural labourers workers						Other workers				
Persons	Males	Females	Persons	Males	Females	Persons	Males	Females	Persons	Males	Females		
29	30	31	32	33	34	35	36	37	38	39	40		
14	14	-	17	16	1	4	2	2	737	651	86	Uttar Akhraberia (K)	
17	17	-	5	4	1	-	-	-	183	167	16	Murariapur (K)	
8	5	3	7	6	1	1	1	-	84	78	6	Kishmatmadhabnagar (K)	
-	-	-	5	5	-	-	-	-	139	114	25	Chak Ghateshwar (K)	
6	5	1	39	38	1	1	-	1	121	111	10	Dhopahat (K)	
-	-	-	-	-	-	-	-	-	3	2	1	Singheshwar (K)	
8	6	2	72	68	4	9	6	3	530	288	242	Ghateshwar (K)	
26	26	-	60	58	2	1	1	-	93	86	7	Ramlochanpur (K)	
2	1	1	1	1	-	5	5	-	115	103	12	Gopalpur (K)	
1	1	-	65	64	1	10	8	2	57	54	3	Banamalipur (K)	
15	13	2	25	25	-	4	4	-	122	107	15	Inatpur (K)	
56	54	2	91	89	2	24	22	2	507	467	40	Durgapur (K)	
16	16	-	51	49	2	8	3	5	396	331	65	Baidyapur (K)	
11	10	1	27	26	1	4	2	2	522	408	114	Mirpur (K)	
7	5	2	77	75	2	9	7	2	677	592	85	Ramnarayanpur (K)	
20	15	5	52	44	8	28	17	11	979	857	122	Lakshikantapur (K)	
11	9	2	9	9	-	11	8	3	231	203	28	Ramjibanpur (K)	
17	17	-	41	40	1	-	-	-	92	80	12	Purba Shrinagar (K)	
26	22	4	26	24	2	6	3	3	17	11	6	Purba Rameshwarpur (K)	
4	2	2	5	5	-	8	7	1	519	432	87	Uttar Sultanpur (K)	
83	80	3	72	71	1	43	40	3	574	517	57	Raipur Dayarampur (K)	
2	-	2	12	11	1	3	3	-	81	77	4	Purba Raipur (K)	
10	7	3	77	76	1	17	13	4	257	200	57	Krishnanagar (K)	
44	42	2	80	80	-	14	7	7	95	75	20	Dakshin Raghunathpur (K)	
157	149	8	323	303	20	84	74	10	1,700	1,585	115	Mallikpratap (M)	
151	148	3	128	124	4	144	136	8	207	179	28	Madhusudanpur (K)	
10	9	1	67	63	4	-	-	-	68	62	6	Tajpur (K)	
21	20	1	5	5	-	19	16	3	414	362	52	Gabberia (K)	
29	19	10	26	11	15	7	5	2	106	77	29	Chotta Ramkrishnapur (K)	
1	-	1	6	6	-	3	3	-	25	23	2	Paschim Sankarpur (K)	
1	1	-	9	9	-	2	2	-	25	21	4	Bhagabatipur (K)	
5	4	1	1	1	-	-	-	-	25	18	7	Purba Damodarapur (K)	
-	-	-	-	-	-	-	-	-	2	1	1	Raghudevrapur (M)	
2	2	-	184	173	11	-	-	-	15	12	3	Haridebpur (M)	
7	6	1	169	166	3	41	40	1	96	90	6	Sarifnagar (M)	
16	16	-	51	49	2	13	13	-	89	83	6	Raghunathpur (M)	
24	23	1	18	18	-	15	9	6	52	47	5	Dakshin Amratola (M)	
13	10	3	8	8	-	215	100	115	143	111	32	Pukuria (M)	
6	6	-	52	52	-	23	3	20	120	109	11	Bangabari (M)	
31	31	-	24	22	2	31	30	1	184	173	11	Gokulnagar (M)	
114	113	1	-	-	-	5	5	-	152	140	12	Mirzanagar (M)	
3	3	-	1	1	-	5	3	2	11	11	-	Ramnarayanpur (M)	
63	60	3	68	64	4	3	-	3	69	64	5	Chaitanyapur (M)	
60	56	4	106	102	4	3	2	1	61	49	12	Nurmahammadpur (M)	
5	5	-	1	1	-	-	-	-	44	37	7	Bade Muldia (M)	
7	7	-	8	8	-	3	3	-	38	33	5	Bade Gokulnagar (M)	
31	31	-	27	27	-	6	5	1	357	321	36	Gobindabati (M)	
-	-	-	-	-	-	-	-	-	-	-	-	Krishnarampur (M)	
3	3	-	2	2	-	1	1	-	26	23	3	Alemaheshpur (M)	
43	40	3	27	25	2	3	3	-	31	27	4	Bhabanipur (M)	
152	139	13	229	209	20	9	2	7	134	126	8	Bademaheshpur (M)	

VILLAGE PRIMARY
C D Block -

Location code number	Name of Village	Industrial category								
		Marginal workers			Cultivators			Agricultural labourers		
		Persons	Males	Females	Persons	Males	Females	Persons	Males	Females
1	2	41	42	43	44	45	46	47	48	49
334722	Uttar Akhraberia (K)	302	270	32	32	29	3	47	43	4
334723	Muraripur (K)	131	113	18	13	10	3	55	54	1
334724	Kishmatmadhabnagar (K)	207	198	9	2	2	-	188	182	6
334725	Chak Ghateshwar (K)	177	164	13	3	2	1	53	53	-
334726	Dhopahat (K)	59	57	2	-	-	-	38	38	-
334727	Singheshwar (K)	2	-	2	-	-	-	-	-	-
334728	Ghateshwar (K)	400	321	79	41	38	3	135	131	4
334729	Ramlochanpur (K)	115	90	25	10	10	-	78	68	10
334730	Gopalpur (K)	192	178	14	26	20	6	138	134	4
334731	Banamalipur (K)	-	-	-	-	-	-	-	-	-
334732	Inatpur (K)	4	-	4	-	-	-	1	-	1
334733	Durgapur (K)	270	206	64	12	8	4	119	94	25
334734	Baidyapur (K)	77	60	17	2	2	-	13	13	-
334735	Mirpur (K)	30	22	8	5	2	3	6	6	-
334736	Ramnarayanpur (K)	432	210	222	6	5	1	44	43	1
334737	Lakshikantapur (K)	255	207	48	14	12	2	106	93	13
334738	Ramjibanpur (K)	263	186	77	9	5	4	21	16	5
334739	Purba Shrinagar (K)	50	50	-	4	4	-	46	46	-
334740	Purba Rameshwarpur (K)	9	4	5	1	1	-	1	1	-
334741	Uttar Sultanpur (K)	221	150	71	10	10	-	78	77	1
334742	Raipur Dayarampur (K)	182	151	31	13	11	2	45	39	6
334743	Purba Raipur (K)	19	7	12	2	1	1	5	5	-
334744	Krishnanagar (K)	273	237	36	8	7	1	116	115	1
334745	Dakshin Raghunathpur (K)	27	21	6	4	4	-	15	12	3
334746	Mallikpratap (M)	704	474	230	28	22	6	239	156	83
334747	Madhusudanpur (K)	127	115	12	10	9	1	75	69	6
334748	Tajpur (K)	15	12	3	-	-	-	5	5	-
334749	Gabberia (K)	75	69	6	5	5	-	64	61	3
334750	Chotta Ramkrishnapur (K)	126	97	29	18	12	6	64	57	7
334751	Paschim Sankarpur (K)	183	179	4	1	1	-	165	163	2
334752	Bhagabatipur (K)	222	198	24	8	8	-	81	78	3
334753	Purba Damodarpur (K)	5	3	2	1	1	-	-	-	-
334754	Raghudebpurbeluni (M)	118	112	6	1	1	-	115	110	5
334755	Haridebpur (M)	-	-	-	-	-	-	-	-	-
334756	Sarifnagar (M)	28	13	15	1	-	1	2	2	-
334757	Raghunathpur (M)	192	181	11	20	19	1	65	65	-
334758	Dakshin Amratola (M)	70	16	54	-	-	-	2	2	-
334759	Pukuria (M)	46	24	22	12	5	7	7	7	-
334760	Bangabari (M)	135	100	35	3	3	-	43	43	-
334761	Gokulnagar (M)	235	100	135	29	25	4	68	42	26
334762	Mirzanagar (M)	56	52	4	2	2	-	28	28	-
334763	Ramnarayanpur (M)	114	95	19	7	7	-	51	48	3
334764	Chaitanyapur (M)	97	76	21	39	35	4	33	29	4
334765	Nurmahammadpur (M)	275	233	42	12	11	1	120	95	25
334766	Bade Muldia (M)	256	240	16	16	15	1	87	82	5
334767	Bade Gokulnagar (M)	173	126	47	20	16	4	24	23	1
334768	Gobindabati (M)	348	291	57	16	10	6	30	26	4
334769	Krishnarampur (M)	229	192	37	1	1	-	161	134	27
334770	Alemaheshpur (M)	91	79	12	12	12	-	38	38	-
334771	Bhabanipur (M)	165	144	21	45	43	2	86	82	4
334772	Bademaheshpur (M)	252	216	36	13	10	3	158	149	9

PRIMARY CENSUS ABSTRACT

CENSUS ABSTRACT

Mandirbazar

of marginal workers

Household industry workers			Other workers			Non-workers			Name of Village	Location code number
Persons	Males	Females	Persons	Males	Females	Persons	Males	Females		
50	51	52	53	54	55	56	57	58	2	1
4	2	2	219	196	23	2,388	826	1,562	Uttar Akhraberia (K)	334722
3	2	1	60	47	13	661	202	459	Muraripur (K)	334723
1	-	1	16	14	2	755	271	484	Kishmatmadhabnagar (K)	334724
-	-	-	121	109	12	661	229	432	Chak Ghateshwar (K)	334725
1	-	1	20	19	1	562	199	363	Dhopahat (K)	334726
-	-	-	2	-	2	6	3	3	Singheshwar (K)	334727
9	9	-	215	143	72	1,411	584	827	Ghateshwar (K)	334728
4	-	4	23	12	11	552	190	362	Ramlochanpur (K)	334729
4	3	1	24	21	3	697	243	454	Gopalpur (K)	334730
-	-	-	-	-	-	234	68	166	Banamalipur (K)	334731
-	-	-	3	-	3	343	117	226	Inatpur (K)	334732
8	4	4	131	100	31	2,255	789	1,466	Durgapur (K)	334733
4	1	3	58	44	14	999	325	674	Baidyapur (K)	334734
-	-	-	19	14	5	1,142	413	729	Mirpur (K)	334735
40	6	34	342	156	186	2,077	759	1,318	Ramnarayanpur (K)	334736
12	5	7	123	97	26	2,632	862	1,770	Lakshikantapur (K)	334737
28	7	21	205	158	47	872	294	578	Ramjibanpur (K)	334738
-	-	-	-	-	-	374	111	263	Purba Shrinagar (K)	334739
6	1	5	1	1	-	148	57	91	Purba Rameshwarpur (K)	334740
58	8	50	75	55	20	1,253	405	848	Uttar Sultanpur (K)	334741
11	3	8	113	98	15	2,142	670	1,472	Raipur Dayarampur (K)	334742
4	-	4	8	1	7	152	46	106	Purba Raipur (K)	334743
30	28	2	119	87	32	1,330	450	880	Krishnanagar (K)	334744
3	1	2	5	4	1	434	140	294	Dakshin Raghunathpur (K)	334745
170	104	66	267	192	75	6,494	2,228	4,266	Mallikpratap (M)	334746
5	1	4	37	36	1	1,689	539	1,150	Madhusudanpur (K)	334747
1	-	1	9	7	2	282	78	204	Tajpur (K)	334748
1	-	1	5	3	2	1,056	344	712	Gabberia (K)	334749
1	1	-	43	27	16	641	288	353	Chotta Ramkrishnapur (K)	334750
-	-	-	17	15	2	427	124	303	Paschim Sankarpur (K)	334751
11	7	4	122	105	17	544	179	365	Bhagabatipur (K)	334752
-	-	-	4	2	2	48	16	32	Purba Damodarpur (K)	334753
-	-	-	2	1	1	302	101	201	Raghudebpurbeluni (M)	334754
-	-	-	-	-	-	418	136	282	Haridebpur (M)	334755
6	3	3	19	8	11	823	313	510	Sarifnagar (M)	334756
13	7	6	94	90	4	924	326	598	Raghunathpur (M)	334757
57	5	52	11	9	2	140	57	83	Dakshin Amratola (M)	334758
15	3	12	12	9	3	427	176	251	Pukuria (M)	334759
35	2	33	54	52	2	712	272	440	Bangabari (M)	334760
88	4	84	50	29	21	614	253	361	Gokulnagar (M)	334761
4	-	4	22	22	-	690	229	461	Mirzanagar (M)	334762
10	9	1	46	31	15	319	115	204	Ramnarayanpur (M)	334763
5	1	4	20	11	9	586	218	368	Chaitanyapur (M)	334764
5	4	1	138	123	15	1,216	445	771	Nurmahammadpur (M)	334765
5	3	2	148	140	8	656	211	445	Bade Muldia (M)	334766
42	11	31	87	76	11	309	95	214	Bade Gokulnagar (M)	334767
9	2	7	293	253	40	1,483	478	1,005	Gobindabati (M)	334768
6	2	4	61	55	6	327	92	235	Krishnarampur (M)	334769
15	4	11	26	25	1	226	78	148	Alemaheshpur (M)	334770
7	4	3	27	15	12	551	186	365	Bhabanipur (M)	334771
29	15	14	52	42	10	1,789	663	1,126	Bademaheshpur (M)	334772

VILLAGE PRIMARY
C D Block -

Location code number	Name of Village	Area of Village in hectares	Number of households	Total population (including institutional and houseless population)			Population in the age-group 0-6		
				Persons	Males	Females	Persons	Males	Females
1	2	3	4	5	6	7	8	9	10
334773	Saradana (M)	131.77	475	2,187	1,138	1,049	307	162	145
334774	Daulatbad (M)	49.55	34	144	63	81	15	6	9
334775	Dakshin Radhanagar (M)	44.77	44	226	115	111	23	7	16
334776	Adityapur (M)	70.06	259	1,145	598	547	139	75	64
334777	Tekpanza (M)	423.50	1,664	9,107	4,688	4,419	1,712	860	852
334778	Nishapur (M)	138.02	933	5,427	2,851	2,576	935	503	432
334779	Khordda Mahadebpur (M)	59.49	212	885	471	414	107	62	45
334780	Inayetpur (M)	101.69	158	655	346	309	77	33	44
334781	Krishnadebpur (M)	239.00	653	3,097	1,606	1,491	295	145	150
334782	Khordda Ratneshwarpur (M)	118.33	241	1,268	679	589	207	114	93
URBAN									
334783	Chandpur (M) (CT)	398.21	1,451	6,777	3,533	3,244	990	549	441
334784	Bangsidharpur (M) (P) (CT)	184.65	991	5,218	2,704	2,514	760	411	349
334785	Purba Bishnupur (M) (CT)	569.23	2,637	13,060	6,660	6,400	1,791	930	861

PRIMARY CENSUS ABSTRACT

CENSUS ABSTRACT

Mandirbazar

Scheduled Castes population			Scheduled Tribes population			Literates			Name of Village
Persons	Males	Females	Persons	Males	Females	Persons	Males	Females	
11	12	13	14	15	16	17	18	19	2
1,900	998	902	-	-	-	1,375	798	577	Saradana (M)
66	31	35	-	-	-	100	50	50	Daulatbad (M)
226	115	111	-	-	-	132	89	43	Dakshin Radhanagar (M)
1,090	570	520	-	-	-	698	431	267	Adityapur (M)
416	217	199	-	-	-	4,877	2,611	2,266	Tekpanza (M)
976	521	455	-	-	-	3,412	1,933	1,479	Nishapur (M)
773	402	371	-	-	-	581	354	227	Khordda Mahadebpur (M)
650	344	306	-	-	-	544	308	236	Inayetpur (M)
648	345	303	-	-	-	2,378	1,309	1,069	Krishnadebpur (M)
1,259	673	586	-	-	-	589	384	205	Khordda Ratneshwarpur (M)
									URBAN
3,918	2,047	1,871	-	-	-	4,679	2,662	2,017	Chandpur (M) (CT)
875	459	416	-	-	-	3,300	1,819	1,481	Bangsidharpur (M) (P) (CT)
3,361	1,707	1,654	3	2	1	8,751	4,782	3,969	Purba Bishnupur (M) (CT)

VILLAGE PRIMARY
C D Block -

Location code number	Name of Village	Illiterates			Total workers			Main workers		
		Persons	Males	Females	Persons	Males	Females	Persons	Males	Females
1	2	20	21	22	23	24	25	26	27	28
334773	Saradana (M)	812	340	472	679	578	101	426	396	30
334774	Daulatbad (M)	44	13	31	58	42	16	47	40	7
334775	Dakshin Radhanagar (M)	94	26	68	69	67	2	4	4	-
334776	Adityapur (M)	447	167	280	434	352	82	58	44	14
334777	Tekpanza (M)	4,230	2,077	2,153	2,712	2,349	363	1,210	1,114	96
334778	Nishapur (M)	2,015	918	1,097	1,455	1,360	95	1,045	984	61
334779	Khordda Mahadebpur (M)	304	117	187	280	253	27	223	203	20
334780	Inayetpur (M)	111	38	73	214	209	5	195	190	5
334781	Krishnadebpur (M)	719	297	422	1,168	885	283	439	392	47
334782	Khordda Ratneshwarpur (M)	679	295	384	420	374	46	372	345	27
URBAN										
334783	Chandpur (M) (CT)	2,098	871	1,227	1,993	1,814	179	1,040	962	78
334784	Bangsidharpur (M) (P) (CT)	1,918	885	1,033	1,477	1,373	104	1,282	1,200	82
334785	Purba Bishnupur (M) (CT)	4,309	1,878	2,431	4,096	3,517	579	2,927	2,654	273

PRIMARY CENSUS ABSTRACT

CENSUS ABSTRACT

Mandirbazar

Industrial category of main workers

Household industry												Name of Village
Cultivators			Agricultural labourers			workers			Other workers			
Persons	Males	Females	Persons	Males	Females	Persons	Males	Females	Persons	Males	Females	2
29	30	31	32	33	34	35	36	37	38	39	40	
213	204	9	59	53	6	22	17	5	132	122	10	Saradana (M)
4	4	-	30	25	5	-	-	-	13	11	2	Daulatbad (M)
2	2	-	2	2	-	-	-	-	-	-	-	Dakshin Radhanagar (M)
1	1	-	1	1	-	-	-	-	56	42	14	Adityapur (M)
200	185	15	184	164	20	147	134	13	679	631	48	Tekpanza (M)
54	51	3	60	56	4	8	6	2	923	871	52	Nishapur (M)
62	58	4	44	43	1	6	2	4	111	100	11	Khordda Mahadebpur (M)
60	60	-	83	81	2	-	-	-	52	49	3	Inayetpur (M)
9	5	4	82	78	4	13	10	3	335	299	36	Krishnadebpur (M)
207	189	18	123	118	5	-	-	-	42	38	4	Khordda Ratneshwarpur (M)
URBAN												
66	62	4	154	148	6	84	78	6	736	674	62	Chandpur (M) (CT)
31	31	-	388	377	11	11	6	5	852	786	66	Bangsidharpur (M) (P) (CT)
125	113	12	654	635	19	119	99	20	2,029	1,807	222	Purba Bishnupur (M) (CT)

**VILLAGE PRIMARY
C D Block -**

Location code number	Name of Village	Industrial category								
		Marginal workers			Cultivators			Agricultural labourers		
		Persons	Males	Females	Persons	Males	Females	Persons	Males	Females
1	2	41	42	43	44	45	46	47	48	49
334773	Saradana (M)	253	182	71	36	29	7	104	101	3
334774	Daulatbad (M)	11	2	9	1	-	1	8	2	6
334775	Dakshin Radhanagar (M)	65	63	2	15	14	1	47	46	1
334776	Adityapur (M)	376	308	68	26	25	1	134	119	15
334777	Tekpanza (M)	1,502	1,235	267	42	38	4	993	792	201
334778	Nishapur (M)	410	376	34	5	5	-	179	173	6
334779	Khordda Mahadebpur (M)	57	50	7	8	6	2	36	35	1
334780	Inayetpur (M)	19	19	-	3	3	-	4	4	-
334781	Krishnadebpur (M)	729	493	236	41	34	7	204	172	32
334782	Khordda Ratneshwarpur (M)	48	29	19	4	2	2	9	6	3
	URBAN									
334783	Chandpur (M) (CT)	953	852	101	91	87	4	516	499	17
334784	Bangsidharpur (M) (P) (CT)	195	173	22	5	4	1	114	109	5
334785	Purba Bishnupur (M) (CT)	1,169	863	306	38	30	8	333	310	23

PRIMARY CENSUS ABSTRACT

CENSUS ABSTRACT

Mandirbazar

of marginal workers

Household industry workers			Other workers			Non-workers			Name of Village	Location code number
Persons	Males	Females	Persons	Males	Females	Persons	Males	Females		
50	51	52	53	54	55	56	57	58	2	1
17	5	12	96	47	49	1,508	560	948	Saradana (M)	334773
-	-	-	2	-	2	86	21	65	Daulatbad (M)	334774
-	-	-	3	3	-	157	48	109	Dakshin Radhanagar (M)	334775
10	2	8	206	162	44	711	246	465	Adityapur (M)	334776
137	103	34	330	302	28	6,395	2,339	4,056	Tekpanza (M)	334777
7	1	6	219	197	22	3,972	1,491	2,481	Nishapur (M)	334778
1	-	1	12	9	3	605	218	387	Khordda Mahadebpur (M)	334779
-	-	-	12	12	-	441	137	304	Inayetpur (M)	334780
162	32	130	322	255	67	1,929	721	1,208	Krishnadebpur (M)	334781
-	-	-	35	21	14	848	305	543	Khordda Ratneshwarpur (M)	334782
URBAN										
26	7	19	320	259	61	4,784	1,719	3,065	Chandpur (M) (CT)	334783
12	5	7	64	55	9	3,741	1,331	2,410	Bangsidharpur (M) (P) (CT)	334784
85	38	47	713	485	228	8,964	3,143	5,821	Purba Bishnupur (M) (CT)	334785

**VILLAGE PRIMARY
C D Block -**

Location code number	Name of Village	Area of Village in hectares	Number of households	Total population (including institutional and houseless population)			Population in the age-group 0-6		
				Persons	Males	Females	Persons	Males	Females
1	2	3	4	5	6	7	8	9	10
0277	Mathurapur - I (Total)	14,730.03	40,602	1,95,104	1,00,093	95,011	27,851	14,101	13,750
0277	Mathurapur - I (Rural)	13,688.08	35,183	1,69,263	86,713	82,550	24,383	12,304	12,079
0277	Mathurapur - I (Urban)	1,041.95	5,419	25,841	13,380	12,461	3,468	1,797	1,671
	RURAL								
334786	Gunjirpur	124.52	375	2,045	1,074	971	362	206	156
334787	Murariapur	100.28	214	910	468	442	100	54	46
334788	Basudebpur	75.34	251	1,052	521	531	128	63	65
334789	Rambati	38.41	351	1,619	839	780	180	82	98
334790	Uttar Shibpur	70.49	76	351	179	172	28	14	14
334791	Sitagachhi	107.04	744	3,208	1,664	1,544	305	160	145
334792	Uttar Janardanpur	27.11	125	524	270	254	56	34	22
334793	Ramjibannagar	48.14	76	305	159	146	43	22	21
334794	Uttar Gobindapur	76.36	279	1,218	621	597	133	57	76
334795	Harekrishnapur	78.91	30	123	63	60	11	6	5
334796	Mukundapur	97.99	416	1,858	978	880	255	125	130
334797	Kaipukuria	124.25	125	559	287	272	46	21	25
334798	Sekhpukhuria	61.08	78	343	184	159	28	14	14
334799	Daudpur	79.23	114	462	235	227	43	19	24
334800	Sekhpur	56.44	187	850	447	403	73	37	36
334801	Tajpur	33.31	135	588	317	271	47	27	20
334802	Noabad	67.23	351	1,487	775	712	102	51	51
334803	Rajpur	45.43	71	326	168	158	31	17	14
334804	Bhagabatipur	73.04	139	566	287	279	42	25	17
334805	Uttar Gangadharpur	43.80	285	1,350	691	659	205	108	97
334806	Uttar Ramnagar	63.75	625	2,655	1,324	1,331	248	122	126
334807	Mirzapur	212.60	548	2,427	1,242	1,185	270	134	136
334808	Tentulbaria	66.48	564	2,867	1,412	1,455	422	205	217
334809	Rajapur	26.54	152	643	330	313	58	34	24
334810	Uttar Durgapur	49.23	702	2,954	1,496	1,458	301	155	146
334811	Siddheshwar	61.01	281	1,217	617	600	121	58	63
334812	Bazar	138.61	304	1,421	759	662	176	91	85
334813	Debipur	105.13	607	2,920	1,528	1,392	356	172	184
334814	Satghara	22.82	170	755	378	377	74	38	36
334815	Khodadadpur	88.51	605	2,966	1,508	1,458	531	277	254
334816	Uttarshibganj	227.35	756	4,155	2,126	2,029	688	361	327
334817	Paschim Ranaghat	64.11	406	2,276	1,168	1,108	394	199	195
334818	Talukranaghat	363.62	548	3,238	1,596	1,642	519	243	276
334819	Nalua	1,722.06	3,983	19,071	9,753	9,318	2,791	1,394	1,397
334820	Santoshnagar	36.37	500	2,856	1,466	1,390	507	266	241
334821	Subuddhipur	34.10	116	680	359	321	124	70	54
334822	Rampur	132.65	199	933	496	437	111	57	54
334823	Chhatrabhog	45.66	154	684	354	330	85	46	39
334824	Khonjkhidir	50.51	129	570	296	274	59	35	24
334825	Badibarasi	48.85	195	928	487	441	108	54	54
334826	Uttar Raypur	37.11	77	343	176	167	49	29	20
334827	Barasi	68.40	354	1,628	846	782	186	98	88
334828	Shobhanagar	24.73	82	394	212	182	49	27	22
334829	Sadial	49.01	221	885	451	434	96	52	44
334830	Sarberia	48.06	226	1,018	515	503	106	48	58
334831	Uttar Joykrishnapur	39.60	41	148	82	66	13	9	4
334832	Narayanpur	25.11	79	375	193	182	43	25	18
334833	Chak Sarberia	28.36	16	73	30	43	13	3	10
334834	Batishwar	94.04	530	2,343	1,216	1,127	250	140	110
334835	Raghabpur	41.46	66	318	164	154	29	18	11

PRIMARY CENSUS ABSTRACT

CENSUS ABSTRACT

Mathurapur - I

Scheduled Castes population			Scheduled Tribes population			Literates			Name of Village
Persons	Males	Females	Persons	Males	Females	Persons	Males	Females	
11	12	13	14	15	16	17	18	19	2
68,636	35,480	33,156	496	244	252	1,23,647	69,311	54,336	Mathurapur - I (Total)
64,385	33,284	31,101	495	244	251	1,06,476	59,777	46,699	Mathurapur - I (Rural)
4,251	2,196	2,055	1	-	1	17,171	9,534	7,637	Mathurapur - I (Urban)
RURAL									
-	-	-	-	-	-	1,006	541	465	Gunjirpur
218	113	105	-	-	-	656	376	280	Muraripur
66	31	35	-	-	-	730	391	339	Basudebpur
346	172	174	-	-	-	1,133	633	500	Rambati
274	144	130	-	-	-	280	159	121	Uttar Shibpur
437	225	212	-	-	-	2,419	1,353	1,066	Sitagachhi
35	18	17	-	-	-	346	191	155	Uttar Janardanpur
7	4	3	-	-	-	248	131	117	Ramjibannagar
1,060	554	506	-	-	-	878	520	358	Uttar Gobindapur
116	59	57	-	-	-	96	53	43	Harekrishnapur
1,265	668	597	-	-	-	1,156	682	474	Mukundapur
519	271	248	4	2	2	389	224	165	Kaipukuria
313	165	148	-	-	-	274	163	111	Sekhpukhuria
456	232	224	-	-	-	341	198	143	Daudpur
841	444	397	-	-	-	667	395	272	Sekhpur
1	1	-	-	-	-	472	266	206	Tajpur
1,403	730	673	-	-	-	1,186	677	509	Noabad
326	168	158	-	-	-	242	144	98	Rajpur
46	24	22	-	-	-	472	252	220	Bhagabatipur
-	-	-	-	-	-	906	502	404	Uttar Gangadharapur
813	414	399	6	3	3	2,121	1,117	1,004	Uttar Ramnagar
1,288	656	632	-	-	-	1,660	939	721	Mirzapur
779	407	372	-	-	-	1,453	777	676	Tentulbaria
107	72	35	-	-	-	488	265	223	Rajapur
1,561	782	779	1	1	-	2,165	1,194	971	Uttar Durgapur
438	216	222	-	-	-	905	503	402	Siddheshwar
492	243	249	-	-	-	986	578	408	Bazar
498	270	228	-	-	-	1,955	1,109	846	Debipur
180	86	94	-	-	-	571	304	267	Satghara
550	271	279	-	-	-	1,486	786	700	Khodadadpur
613	309	304	-	-	-	2,487	1,362	1,125	Uttarshibganj
134	74	60	-	-	-	1,207	655	552	Paschim Ranaghat
424	207	217	-	-	-	2,117	1,132	985	Talukranaghat
8,846	4,561	4,285	12	6	6	11,071	6,406	4,665	Nalua
-	-	-	-	-	-	1,620	866	754	Santoshnagar
-	-	-	-	-	-	414	229	185	Subuddhipur
498	261	237	1	1	-	609	359	250	Rampur
348	177	171	-	-	-	437	254	183	Chhatrabhog
555	289	266	-	-	-	386	222	164	Khonjkhidir
860	454	406	-	-	-	631	384	247	Badibarasi
157	79	78	-	-	-	215	116	99	Uttar Raypur
215	115	100	-	-	-	1,086	614	472	Barasi
226	117	109	-	-	-	269	162	107	Shobhanagar
485	241	244	1	1	-	562	319	243	Sadial
165	85	80	-	-	-	743	421	322	Sarberia
84	46	38	-	-	-	121	69	52	Uttar Joykrishnapur
272	147	125	-	-	-	242	143	99	Narayanpur
62	25	37	-	-	-	55	26	29	Chak Sarberia
1,288	685	603	-	-	-	1,521	865	656	Batishwar
-	-	-	-	-	-	239	133	106	Raghabpur

VILLAGE PRIMARY
C D Block -

Location code number	Name of Village	Illiterates			Total workers			Main workers		
		Persons	Males	Females	Persons	Males	Females	Persons	Males	Females
1	2	20	21	22	23	24	25	26	27	28
0277	Mathurapur - I (Total)	71,457	30,782	40,675	64,219	53,388	10,831	36,415	32,433	3,982
0277	Mathurapur - I (Rural)	62,787	26,936	35,851	55,602	46,257	9,345	30,582	27,219	3,363
0277	Mathurapur - I (Urban)	8,670	3,846	4,824	8,617	7,131	1,486	5,833	5,214	619
	RURAL									
334786	Gunjirpur	1,039	533	506	572	512	60	366	343	23
334787	Muraripur	254	92	162	258	242	16	95	90	5
334788	Basudebpur	322	130	192	371	300	71	166	149	17
334789	Rambati	486	206	280	517	469	48	439	402	37
334790	Uttar Shibpur	71	20	51	113	105	8	74	71	3
334791	Sitagachhi	789	311	478	1,237	1,012	225	759	645	114
334792	Uttar Janardanpur	178	79	99	216	171	45	199	167	32
334793	Ramjibannagar	57	28	29	96	86	10	94	84	10
334794	Uttar Gobindapur	340	101	239	444	340	104	146	112	34
334795	Harekrishnapur	27	10	17	38	33	5	21	18	3
334796	Mukundapur	702	296	406	756	590	166	532	481	51
334797	Kaipukuria	170	63	107	247	179	68	149	138	11
334798	Sekhpukhuria	69	21	48	115	105	10	23	20	3
334799	Daudpur	121	37	84	155	143	12	147	137	10
334800	Sekhpur	183	52	131	289	260	29	186	170	16
334801	Tajpur	116	51	65	220	188	32	186	164	22
334802	Noabad	301	98	203	436	416	20	371	359	12
334803	Rajpur	84	24	60	118	114	4	117	114	3
334804	Bhagabatipur	94	35	59	228	182	46	197	174	23
334805	Uttar Gangadharpur	444	189	255	430	372	58	339	299	40
334806	Uttar Ramnagar	534	207	327	939	757	182	674	562	112
334807	Mirzapur	767	303	464	809	701	108	579	494	85
334808	Tentulbaria	1,414	635	779	816	710	106	655	564	91
334809	Rajapur	155	65	90	217	175	42	183	152	31
334810	Uttar Durgapur	789	302	487	938	803	135	905	783	122
334811	Siddheshwar	312	114	198	403	366	37	387	358	29
334812	Bazar	435	181	254	528	422	106	230	205	25
334813	Debipur	965	419	546	884	777	107	383	337	46
334814	Satghara	184	74	110	241	206	35	199	175	24
334815	Khodadadpur	1,480	722	758	904	833	71	224	208	16
334816	Uttarshibganj	1,668	764	904	1,167	1,022	145	989	906	83
334817	Paschim Ranaghat	1,069	513	556	659	569	90	458	418	40
334818	Talukranaghat	1,121	464	657	1,064	858	206	547	459	88
334819	Nalua	8,000	3,347	4,653	6,656	5,392	1,264	3,993	3,557	436
334820	Santoshnagar	1,236	600	636	869	701	168	621	517	104
334821	Subuddhipur	266	130	136	157	150	7	22	21	1
334822	Rampur	324	137	187	324	259	65	233	211	22
334823	Chhatrabhog	247	100	147	235	200	35	166	152	14
334824	Khonjkhidir	184	74	110	179	169	10	173	167	6
334825	Badibarasi	297	103	194	299	284	15	239	228	11
334826	Uttar Raypur	128	60	68	105	89	16	93	78	15
334827	Barasi	542	232	310	609	509	100	491	439	52
334828	Shobhanagar	125	50	75	125	112	13	100	96	4
334829	Sadial	323	132	191	615	315	300	52	37	15
334830	Sarberia	275	94	181	343	314	29	266	251	15
334831	Uttar Joykrishnapur	27	13	14	67	48	19	27	25	2
334832	Narayanpur	133	50	83	170	125	45	158	121	37
334833	Chak Sarberia	18	4	14	24	22	2	24	22	2
334834	Batishwar	822	351	471	752	642	110	104	87	17
334835	Raghabpur	79	31	48	82	75	7	20	19	1

PRIMARY CENSUS ABSTRACT

CENSUS ABSTRACT

Mathurapur - I

Industrial category of main workers

Cultivators			Household industry						Other workers			Name of Village
Persons	Males	Females	Agricultural labourers			workers			Persons	Males	Females	
29	30	31	32	33	34	35	36	37	38	39	40	2
4,498	4,254	244	10,263	9,876	387	1,937	1,373	564	19,717	16,930	2,787	Mathurapur - I (Total)
3,919	3,698	221	9,150	8,781	369	1,575	1,083	492	15,938	13,657	2,281	Mathurapur - I (Rural)
579	556	23	1,113	1,095	18	362	290	72	3,779	3,273	506	Mathurapur - I (Urban)
RURAL												
39	35	4	231	227	4	2	-	2	94	81	13	Gunjirpur
-	-	-	4	3	1	4	3	1	87	84	3	Muraripur
30	29	1	31	30	1	7	5	2	98	85	13	Basudebpur
11	11	-	49	47	2	6	4	2	373	340	33	Rambati
7	7	-	2	2	-	-	-	-	65	62	3	Uttar Shibpur
30	27	3	34	33	1	32	22	10	663	563	100	Sitagachhi
6	6	-	2	2	-	1	1	-	190	158	32	Uttar Janardanpur
12	9	3	4	4	-	3	-	3	75	71	4	Ramjibannagar
22	20	2	16	15	1	2	1	1	106	76	30	Uttar Gobindapur
-	-	-	1	1	-	-	-	-	20	17	3	Harekrishnapur
43	40	3	221	214	7	8	7	1	260	220	40	Mukundapur
10	10	-	77	74	3	2	2	-	60	52	8	Kaipukuria
3	2	1	-	-	-	-	-	-	20	18	2	Sehpkukhuria
72	72	-	7	6	1	7	2	5	61	57	4	Daudpur
80	79	1	1	1	-	-	-	-	105	90	15	Sehkpur
30	27	3	52	45	7	4	3	1	100	89	11	Tajpur
32	30	2	230	227	3	2	2	-	107	100	7	Noabad
1	1	-	99	97	2	3	2	1	14	14	-	Rajpur
8	8	-	29	27	2	1	1	-	159	138	21	Bhagabatipur
13	12	1	38	38	-	3	2	1	285	247	38	Uttar Gangadharpur
17	16	1	69	67	2	9	7	2	579	472	107	Uttar Ramnagar
140	134	6	21	20	1	3	3	-	415	337	78	Mirzapur
103	101	2	167	160	7	54	22	32	331	281	50	Tentulbaria
7	4	3	8	8	-	5	3	2	163	137	26	Rajapur
12	11	1	8	8	-	16	9	7	869	755	114	Uttar Durgapur
91	89	2	116	98	18	1	1	-	179	170	9	Siddheshwar
6	6	-	18	17	1	18	14	4	188	168	20	Bazar
8	6	2	22	19	3	13	8	5	340	304	36	Debipur
7	5	2	3	2	1	14	6	8	175	162	13	Satghara
7	7	-	26	26	-	49	41	8	142	134	8	Khodadadpur
26	24	2	158	147	11	118	100	18	687	635	52	Uttarshibganj
147	132	15	51	46	5	40	34	6	220	206	14	Paschim Ranaghat
99	95	4	180	174	6	6	5	1	262	185	77	Talukranaghat
444	426	18	1,264	1,217	47	288	171	117	1,997	1,743	254	Nalua
20	16	4	188	173	15	53	9	44	360	319	41	Santoshnagar
-	-	-	1	1	-	2	2	-	19	18	1	Subuddhipur
5	5	-	81	75	6	15	10	5	132	121	11	Rampur
14	12	2	107	102	5	-	-	-	45	38	7	Chhatrabhog
18	17	1	65	63	2	2	-	2	88	87	1	Khonjkhidir
36	34	2	113	113	-	9	8	1	81	73	8	Badibarasi
27	27	-	25	24	1	2	1	1	39	26	13	Uttar Raypur
22	20	2	94	94	-	11	6	5	364	319	45	Barasi
5	5	-	13	13	-	-	-	-	82	78	4	Shobhanagar
3	3	-	5	5	-	3	1	2	41	28	13	Sadial
28	28	-	88	88	-	2	1	1	148	134	14	Sarberia
1	1	-	2	2	-	-	-	-	24	22	2	Uttar Joykrishnapur
13	13	-	56	55	1	-	-	-	89	53	36	Narayanpur
-	-	-	18	18	-	-	-	-	6	4	2	Chak Sarberia
5	3	2	20	18	2	25	25	-	54	41	13	Batishwar
-	-	-	3	3	-	7	7	-	10	9	1	Raghabpur

VILLAGE PRIMARY
C D Block -

Location code		Industrial category								
		Marginal workers			Cultivators			Agricultural labourers		
number	Name of Village	Persons	Males	Females	Persons	Males	Females	Persons	Males	Females
1	2	41	42	43	44	45	46	47	48	49
0277	Mathurapur - I (Total)	27,804	20,955	6,849	2,067	1,647	420	13,404	11,357	2,047
0277	Mathurapur - I (Rural)	25,020	19,038	5,982	1,968	1,568	400	12,875	10,870	2,005
0277	Mathurapur - I (Urban)	2,784	1,917	867	99	79	20	529	487	42
	RURAL									
334786	Gunjirpur	206	169	37	9	7	2	97	95	2
334787	Muraripur	163	152	11	3	2	1	111	108	3
334788	Basudebpur	205	151	54	12	6	6	130	118	12
334789	Rambati	78	67	11	-	-	-	14	13	1
334790	Uttar Shibpur	39	34	5	13	8	5	21	21	-
334791	Sitagachhi	478	367	111	15	11	4	232	227	5
334792	Uttar Janardanpur	17	4	13	2	1	1	-	-	-
334793	Ramjibannagar	2	2	-	-	-	-	1	1	-
334794	Uttar Gobindapur	298	228	70	4	2	2	62	57	5
334795	Harekrishnapur	17	15	2	2	2	-	10	9	1
334796	Mukundapur	224	109	115	59	24	35	74	50	24
334797	Kaipukuria	98	41	57	12	3	9	51	26	25
334798	Sekhpukhuria	92	85	7	29	29	-	39	38	1
334799	Daudpur	8	6	2	1	1	-	5	5	-
334800	Sekhpur	103	90	13	24	24	-	8	8	-
334801	Tajpur	34	24	10	8	7	1	12	11	1
334802	Noabad	65	57	8	8	3	5	51	51	-
334803	Rajpur	1	-	1	-	-	-	1	-	1
334804	Bhagabatipur	31	8	23	2	-	2	2	1	1
334805	Uttar Gangadharpur	91	73	18	7	5	2	46	46	-
334806	Uttar Ramnagar	265	195	70	12	6	6	45	43	2
334807	Mirzapur	230	207	23	7	6	1	195	181	14
334808	Tentulbaria	161	146	15	17	15	2	66	66	-
334809	Rajapur	34	23	11	-	-	-	7	7	-
334810	Uttar Durgapur	33	20	13	3	1	2	6	6	-
334811	Siddheshwar	16	8	8	3	2	1	4	3	1
334812	Bazar	298	217	81	7	6	1	48	44	4
334813	Debipur	501	440	61	44	41	3	71	66	5
334814	Satghara	42	31	11	1	1	-	-	-	-
334815	Khodadadpur	680	625	55	27	21	6	225	221	4
334816	Uttarshibganj	178	116	62	21	11	10	21	18	3
334817	Paschim Ranaghat	201	151	50	23	19	4	30	16	14
334818	Talukranaghat	517	399	118	55	53	2	157	134	23
334819	Nalua	2,663	1,835	828	247	140	107	1,168	929	239
334820	Santoshnagar	248	184	64	13	9	4	114	102	12
334821	Subuddhipur	135	129	6	3	3	-	66	64	2
334822	Rampur	91	48	43	16	12	4	25	24	1
334823	Chhatrabhog	69	48	21	5	2	3	43	39	4
334824	Khonjkhidir	6	2	4	1	-	1	2	2	-
334825	Badibarasi	60	56	4	1	1	-	34	34	-
334826	Uttar Raypur	12	11	1	3	3	-	6	6	-
334827	Barasi	118	70	48	6	2	4	33	27	6
334828	Shobhanagar	25	16	9	2	-	2	9	7	2
334829	Sadial	563	278	285	11	11	-	62	55	7
334830	Sarberia	77	63	14	1	1	-	45	43	2
334831	Uttar Joykrishnapur	40	23	17	5	5	-	33	18	15
334832	Narayanpur	12	4	8	-	-	-	9	3	6
334833	Chak Sarberia	-	-	-	-	-	-	-	-	-
334834	Batishwar	648	555	93	33	30	3	415	392	23
334835	Raghabpur	62	56	6	4	4	-	56	52	4

PRIMARY CENSUS ABSTRACT

CENSUS ABSTRACT

Mathurapur - I

of marginal workers

Household industry workers			Other workers			Non-workers			Name of Village	Location code number
Persons	Males	Females	Persons	Males	Females	Persons	Males	Females		
50	51	52	53	54	55	56	57	58	2	1
3,073	1,519	1,554	9,260	6,432	2,828	1,30,885	46,705	84,180	Mathurapur - I (Total)	0277
2,685	1,320	1,365	7,492	5,280	2,212	1,13,661	40,456	73,205	Mathurapur - I (Rural)	0277
388	199	189	1,768	1,152	616	17,224	6,249	10,975	Mathurapur - I (Urban)	0277
RURAL										
13	9	4	87	58	29	1,473	562	911	Gunjirpur	334786
5	4	1	44	38	6	652	226	426	Muraripur	334787
28	5	23	35	22	13	681	221	460	Basudebpur	334788
3	-	3	61	54	7	1,102	370	732	Rambati	334789
-	-	-	5	5	-	238	74	164	Uttar Shibpur	334790
52	17	35	179	112	67	1,971	652	1,319	Sitagachhi	334791
-	-	-	15	3	12	308	99	209	Uttar Janardanpur	334792
-	-	-	1	1	-	209	73	136	Ramjibannagar	334793
70	38	32	162	131	31	774	281	493	Uttar Gobindapur	334794
-	-	-	5	4	1	85	30	55	Harekrishnapur	334795
14	3	11	77	32	45	1,102	388	714	Mukundapur	334796
2	1	1	33	11	22	312	108	204	Kaipukuria	334797
-	-	-	24	18	6	228	79	149	Sekhpukhuria	334798
2	-	2	-	-	-	307	92	215	Daudpur	334799
7	3	4	64	55	9	561	187	374	Sekhpur	334800
6	-	6	8	6	2	368	129	239	Tajpur	334801
1	1	-	5	2	3	1,051	359	692	Noabad	334802
-	-	-	-	-	-	208	54	154	Rajpur	334803
14	3	11	13	4	9	338	105	233	Bhagabatipur	334804
14	3	11	24	19	5	920	319	601	Uttar Gangadharpur	334805
8	2	6	200	144	56	1,716	567	1,149	Uttar Ramnagar	334806
3	2	1	25	18	7	1,618	541	1,077	Mirzapur	334807
13	8	5	65	57	8	2,051	702	1,349	Tentulbaria	334808
-	-	-	27	16	11	426	155	271	Rajapur	334809
3	-	3	21	13	8	2,016	693	1,323	Uttar Durgapur	334810
2	-	2	7	3	4	814	251	563	Siddheshwar	334811
74	27	47	169	140	29	893	337	556	Bazar	334812
29	11	18	357	322	35	2,036	751	1,285	Debipur	334813
2	-	2	39	30	9	514	172	342	Satghara	334814
24	10	14	404	373	31	2,062	675	1,387	Khodadadpur	334815
42	12	30	94	75	19	2,988	1,104	1,884	Uttarshibganj	334816
23	11	12	125	105	20	1,617	599	1,018	Paschim Ranaghat	334817
46	8	38	259	204	55	2,174	738	1,436	Talukranaghat	334818
363	130	233	885	636	249	12,415	4,361	8,054	Nalua	334819
15	5	10	106	68	38	1,987	765	1,222	Santoshnagar	334820
12	11	1	54	51	3	523	209	314	Subuddhipur	334821
8	2	6	42	10	32	609	237	372	Rampur	334822
-	-	-	21	7	14	449	154	295	Chhatrabhog	334823
1	-	1	2	-	2	391	127	264	Khonjkhidir	334824
9	6	3	16	15	1	629	203	426	Badibarasi	334825
-	-	-	3	2	1	238	87	151	Uttar Raypur	334826
22	5	17	57	36	21	1,019	337	682	Barasi	334827
2	-	2	12	9	3	269	100	169	Shobhanagar	334828
21	2	19	469	210	259	270	136	134	Sadial	334829
7	3	4	24	16	8	675	201	474	Sarberia	334830
1	-	1	1	-	1	81	34	47	Uttar Joykrishnapur	334831
1	1	-	2	-	2	205	68	137	Narayanpur	334832
-	-	-	-	-	-	49	8	41	Chak Sarberia	334833
17	14	3	183	119	64	1,591	574	1,017	Batishwar	334834
-	-	-	2	-	2	236	89	147	Raghabpur	334835

DISTRICT CENSUS HANDBOOK : SOUTH TWENTY FOUR PARGANAS

VILLAGE PRIMARY
C D Block -

Location code number	Name of Village	Area of Village in hectares	Number of households	Total population (including institutional and houseless population)			Population in the age-group 0-6			
				Persons	Males	Females	Persons	Males	Females	
1	2	3	4	5	6	7	8	9	10	
334836	Ramkrishnapur	38.35		-----Un-inhabited-----						
334837	Chak Madhusudanpur	27.98	232	887	446	441	77	30	47	
334838	Gopinathpur	77.31	243	1,079	553	526	131	70	61	
334839	Ramjibanpur	68.50	323	1,290	684	606	113	61	52	
334840	Uttar Madhusudanpur	93.06	155	683	341	342	85	34	51	
334841	Daulatabad	27.39	79	345	175	170	38	20	18	
334842	Radhakantapur	185.63	535	2,422	1,236	1,186	317	158	159	
334843	Dakshin Ramnagar	67.59	170	739	374	365	97	53	44	
334844	Panapukhuria	121.42	336	1,583	813	770	178	82	96	
334845	Jadabpur	64.72	285	1,375	726	649	126	66	60	
334846	Radhanagar	72.82	117	408	207	201	54	28	26	
334847	Srikrishnanagar	342.85	984	4,117	2,125	1,992	519	264	255	
334848	Lakshminarayanpur	970.49	2,091	10,006	5,160	4,846	1,352	690	662	
334849	Ghoradal	789.50	2,457	12,170	6,193	5,977	1,838	882	956	
334850	Krishnarampur	452.84	1,177	6,204	3,213	2,991	1,083	566	517	
334851	Himchi	392.55	330	1,482	763	719	173	87	86	
334852	Harindanaga	101.92	339	1,436	753	683	162	87	75	
334853	Nandanpur	50.46	39	148	71	77	30	13	17	
334854	Rachhulpur	38.30		-----Un-inhabited-----						
334855	Rajarampur	26.18	76	378	197	181	51	29	22	
334856	Chak Bhagabanpur	65.52	57	290	154	136	29	18	11	
334857	Abad Bhagabanpur	401.17	354	1,736	883	853	254	135	119	
334858	Brahmapur	59.40		-----Un-inhabited-----						
334859	Gadberia	130.24	203	1,275	644	631	248	131	117	
334860	Imamdipur	32.18	127	713	363	350	152	80	72	
334861	Ramchandrapur	94.60	192	841	445	396	133	69	64	
334862	Bhimnagar	75.41	122	615	307	308	73	36	37	
334863	Fauzpur	29.28	175	939	491	448	194	98	96	
334864	Dakshin Janardanpur	93.82	447	2,456	1,229	1,227	435	214	221	
334865	Birampur	89.58	529	2,748	1,416	1,332	486	252	234	
334866	Sankarpur	101.40	639	3,587	1,795	1,792	747	354	393	
334867	Andharmanik	72.03	342	1,816	932	884	324	164	160	
334868	Dakshin Harindanga	80.84	292	1,752	901	851	364	176	188	
334869	Raghudebpur	170.22	589	2,937	1,507	1,430	483	248	235	
334870	Uttar Sarasberia	51.97	206	1,101	553	548	236	122	114	
334871	Krishnanagar	50.31		-----Un-inhabited-----						
334872	Bhagabanpur	179.54	718	3,774	1,894	1,880	785	383	402	
334873	Sarasberia	112.07	222	1,094	559	535	204	106	98	
334874	Kismatsarasberia	97.38	310	1,597	816	781	324	160	164	
334875	Kandarpapur	47.83	103	520	272	248	77	35	42	
334876	Amirpur	439.72	327	1,664	865	799	350	190	160	
334877	Paylabhagabanpur	199.94	252	1,263	627	636	263	127	136	
334878	Banshtala Baraghari	147.97	191	835	424	411	147	73	74	
334879	Jogendra Nagar	398.29	223	1,038	533	505	155	82	73	
334880	Ghatbakultala	1,013.27	937	4,435	2,266	2,169	501	229	272	
URBAN										
334881	Purba Ranaghat (CT)	184.88	1,025	5,207	2,705	2,502	724	361	363	
334882	Lalpur (CT)	55.77	870	4,691	2,436	2,255	786	414	372	
334883	Krishna Chandrapur (CT)	299.61	1,684	8,146	4,269	3,877	1,084	573	511	
334884	Mathurapur (CT)	501.69	1,840	7,797	3,970	3,827	874	449	425	

PRIMARY CENSUS ABSTRACT

CENSUS ABSTRACT

Mathurapur - I

Scheduled Castes population			Scheduled Tribes population			Literates			Name of Village
Persons	Males	Females	Persons	Males	Females	Persons	Males	Females	
11	12	13	14	15	16	17	18	19	2
-----Un-inhabited-----									Ramkrishnapur
13	8	5	-	-	-	681	368	313	Chak Madhusudanpur
500	259	241	-	-	-	739	403	336	Gopinathpur
6	-	6	-	-	-	1,031	583	448	Ramjibanpur
328	161	167	-	-	-	373	216	157	Uttar Madhusudanpur
340	171	169	-	-	-	204	118	86	Daulatabad
1,775	909	866	4	2	2	1,616	915	701	Radhakantapur
704	357	347	-	-	-	437	242	195	Dakshin Ramnagar
340	179	161	-	-	-	1,037	592	445	Panapukhuria
630	343	287	2	2	-	1,110	622	488	Jadabpur
2	-	2	-	-	-	292	158	134	Radhanagar
3,599	1,852	1,747	-	-	-	2,818	1,606	1,212	Srikrishnanagar
-----Un-inhabited-----									Uttar
6,422	3,331	3,091	8	2	6	6,328	3,691	2,637	Lakshminarayanpur
7,012	3,614	3,398	57	28	29	7,151	4,124	3,027	Ghoradal
2,041	1,057	984	1	1	-	3,881	2,115	1,766	Krishnarampur
1,318	687	631	-	-	-	1,011	588	423	Himchi
5	2	3	-	-	-	1,040	590	450	Harindanaga
147	70	77	-	-	-	74	47	27	Nandanpur
-----Un-inhabited-----									Rachhulpur
147	84	63	-	-	-	247	135	112	Rajarampur
282	151	131	1	1	-	163	109	54	Chak Bhagabanpur
1,041	534	507	-	-	-	891	504	387	Abad Bhagabanpur
-----Un-inhabited-----									Brahmapur
-	-	-	-	-	-	909	468	441	Gadberia
190	103	87	-	-	-	423	238	185	Imamdipur
827	437	390	-	-	-	417	263	154	Ramchandrapur
380	192	188	-	-	-	413	225	188	Bhimnagar
4	3	1	-	-	-	549	320	229	Fauzpur
28	17	11	-	-	-	1,362	712	650	Dakshin Janardanpur
48	23	25	-	-	-	1,714	930	784	Birampur
64	33	31	-	-	-	1,840	974	866	Sankarpur
-	-	-	-	-	-	948	483	465	Andharmanik
-	-	-	-	-	-	1,061	574	487	Dakshin Harindanga
1,415	740	675	1	-	1	1,752	982	770	Raghudebpur
261	129	132	-	-	-	680	364	316	Uttar Sarasberia
-----Un-inhabited-----									Krishnanagar
860	452	408	-	-	-	2,148	1,196	952	Bhagabanpur
174	92	82	-	-	-	543	297	246	Sarasberia
478	238	240	-	-	-	866	476	390	Kismatsarasberia
485	267	218	-	-	-	313	186	127	Kandarpapur
164	85	79	102	48	54	753	410	343	Amirpur
385	200	185	-	-	-	715	374	341	Paylabhagabanpur
140	75	65	294	146	148	519	293	226	Banshtala Baraghari
719	368	351	-	-	-	674	394	280	Jogendra Nagar
1,444	749	695	-	-	-	3,034	1,732	1,302	Ghatbakultala
-----Un-inhabited-----									URBAN
1,695	878	817	1	-	1	3,166	1,777	1,389	Purba Ranaghat (CT)
-	-	-	-	-	-	2,924	1,584	1,340	Lalpur (CT)
-----Un-inhabited-----									Krishna Chandrapur
959	500	459	-	-	-	5,359	3,042	2,317	(CT)
1,597	818	779	-	-	-	5,722	3,131	2,591	Mathurapur (CT)

VILLAGE PRIMARY
C D Block -

Location code number	Name of Village	Illiterates			Total workers			Main workers		
		Persons	Males	Females	Persons	Males	Females	Persons	Males	Females
1	2	20	21	22	23	24	25	26	27	28
334836	Ramkrishnapur	-----Un-inhabited-----								
334837	Chak Madhusudanpur	206	78	128	329	270	59	307	257	50
334838	Gopinathpur	340	150	190	403	333	70	386	317	69
334839	Ramjibanpur	259	101	158	440	388	52	375	331	44
334840	Uttar Madhusudanpur	310	125	185	190	170	20	141	124	17
334841	Daulatabad	141	57	84	196	114	82	117	106	11
334842	Radhakantapur	806	321	485	741	640	101	334	303	31
334843	Dakshin Ramnagar	302	132	170	344	239	105	84	53	31
334844	Panapukhuria	546	221	325	761	443	318	261	222	39
334845	Jadabpur	265	104	161	367	321	46	208	187	21
334846	Radhanagar	116	49	67	142	118	24	123	100	23
334847	Srikrishnanagar	1,299	519	780	1,285	1,186	99	858	789	69
334848	Uttar Lakshminarayanpur	3,678	1,469	2,209	3,312	2,853	459	1,770	1,549	221
334849	Ghoradal	5,019	2,069	2,950	3,789	3,266	523	1,613	1,492	121
334850	Krishnarampur	2,323	1,098	1,225	1,840	1,533	307	654	584	70
334851	Himchi	471	175	296	397	369	28	201	182	19
334852	Harindanaga	396	163	233	556	399	157	272	244	28
334853	Nandanpur	74	24	50	44	41	3	11	11	-
334854	Rachhulpur	-----Un-inhabited-----								
334855	Rajarampur	131	62	69	136	100	36	85	76	9
334856	Chak Bhagabanpur	127	45	82	76	72	4	68	67	1
334857	Abad Bhagabanpur	845	379	466	796	510	286	42	36	6
334858	Brahmapur	-----Un-inhabited-----								
334859	Gadberia	366	176	190	400	320	80	109	98	11
334860	Imamdipur	290	125	165	176	159	17	171	156	15
334861	Ramchandrapur	424	182	242	242	225	17	7	2	5
334862	Bhimnagar	202	82	120	234	177	57	208	173	35
334863	Fauzpur	390	171	219	355	243	112	198	189	9
334864	Dakshin Janardanpur	1,094	517	577	921	630	291	246	232	14
334865	Birampur	1,034	486	548	871	689	182	329	279	50
334866	Sankarpur	1,747	821	926	951	830	121	273	247	26
334867	Andharmanik	868	449	419	648	457	191	294	275	19
334868	Dakshin Harindanga	691	327	364	414	391	23	225	207	18
334869	Raghudebpur	1,185	525	660	932	805	127	374	337	37
334870	Uttar Sarasberia	421	189	232	307	260	47	112	90	22
334871	Krishnanagar	-----Un-inhabited-----								
334872	Bhagabanpur	1,626	698	928	1,040	954	86	382	354	28
334873	Sarasberia	551	262	289	286	268	18	273	260	13
334874	Kismatsarasberia	731	340	391	467	388	79	455	381	74
334875	Kandarpapur	207	86	121	185	165	20	40	38	2
334876	Amirpur	911	455	456	417	361	56	217	205	12
334877	Paylabhagabanpur	548	253	295	353	327	26	44	37	7
334878	Banshtala Baraghari	316	131	185	504	267	237	58	50	8
334879	Jogendra Nagar	364	139	225	325	305	20	49	45	4
334880	Ghatbakultala	1,401	534	867	1,394	1,247	147	807	748	59
URBAN										
334881	Purba Ranaghat (CT)	2,041	928	1,113	1,515	1,373	142	1,165	1,098	67
334882	Lalpur (CT)	1,767	852	915	1,301	1,169	132	702	630	72
334883	Krishna Chandrapur (CT)	2,787	1,227	1,560	3,026	2,302	724	1,738	1,549	189
334884	Mathurapur (CT)	2,075	839	1,236	2,775	2,287	488	2,228	1,937	291

PRIMARY CENSUS ABSTRACT

CENSUS ABSTRACT

Mathurapur - I

Industrial category of main workers

Cultivators			Household industry						Other workers			Name of Village
Persons	Males	Females	Agricultural labourers			workers			Persons	Males	Females	
29	30	31	32	33	34	35	36	37	38	39	40	2
-----Un-inhabited-----												Ramkrishnapur
7	5	2	43	40	3	2	2	-	255	210	45	Chak Madhusudanpur
22	17	5	32	31	1	15	8	7	317	261	56	Gopinathpur
22	22	-	52	52	-	7	6	1	294	251	43	Ramjibanpur
3	3	-	15	15	-	15	14	1	108	92	16	Uttar Madhusudanpur
-	-	-	97	96	1	-	-	-	20	10	10	Daulatabad
7	6	1	143	137	6	15	13	2	169	147	22	Radhakantapur
3	3	-	2	2	-	12	4	8	67	44	23	Dakshin Ramnagar
102	87	15	103	89	14	10	6	4	46	40	6	Panapukhuria
80	76	4	3	3	-	11	10	1	114	98	16	Jadabpur
8	8	-	23	22	1	3	2	1	89	68	21	Radhanagar
286	272	14	281	276	5	15	8	7	276	233	43	Srikrishnanagar
-----Un-inhabited-----												Uttar
232	217	15	638	614	24	55	30	25	845	688	157	Lakshminarayanpur
156	150	6	1,060	1,029	31	51	38	13	346	275	71	Ghoradal
99	95	4	245	239	6	56	48	8	254	202	52	Krishnarampur
26	23	3	118	111	7	15	15	-	42	33	9	Himchi
18	15	3	132	128	4	1	1	-	121	100	21	Harindanaga
1	1	-	8	8	-	-	-	-	2	2	-	Nandanpur
-----Un-inhabited-----												Rachhulpur
28	26	2	31	31	-	-	-	-	26	19	7	Rajarampur
14	14	-	52	51	1	1	1	-	1	1	-	Chak Bhagabanpur
25	25	-	5	4	1	-	-	-	12	7	5	Abad Bhagabanpur
-----Un-inhabited-----												Brahmapur
18	14	4	7	7	-	7	7	-	77	70	7	Gadberia
26	25	1	67	62	5	-	-	-	78	69	9	Imamdipur
-	-	-	-	-	-	-	-	-	7	2	5	Ramchandrapur
58	51	7	107	86	21	-	-	-	43	36	7	Bhimnagar
10	10	-	89	89	-	5	2	3	94	88	6	Fauzpur
75	74	1	131	124	7	2	2	-	38	32	6	Dakshin Janardanpur
19	18	1	89	86	3	71	53	18	150	122	28	Birampur
11	10	1	98	96	2	26	21	5	138	120	18	Sankarpur
24	22	2	188	178	10	24	22	2	58	53	5	Andharmanik
35	32	3	99	97	2	5	3	2	86	75	11	Dakshin Harindanga
95	89	6	129	123	6	20	20	-	130	105	25	Raghudebpur
15	12	3	14	14	-	18	8	10	65	56	9	Uttar Sarasberia
-----Un-inhabited-----												Krishnanagar
151	144	7	84	81	3	34	30	4	113	99	14	Bhagabanpur
20	17	3	151	146	5	50	48	2	52	49	3	Sarasberia
6	5	1	161	158	3	150	91	59	138	127	11	Kismatsarasberia
2	2	-	33	33	-	-	-	-	5	3	2	Kandarpapur
75	72	3	116	112	4	11	9	2	15	12	3	Amirpur
-	-	-	1	1	-	7	7	-	36	29	7	Paylabhagabanpur
42	40	2	1	1	-	-	-	-	15	9	6	Banshtala Baraghari
11	11	-	28	28	-	-	-	-	10	6	4	Jogendra Nagar
327	320	7	356	332	24	9	3	6	115	93	22	Ghatbakultala
-----Un-inhabited-----												URBAN
226	225	1	298	294	4	26	19	7	615	560	55	Purba Ranaghat (CT)
27	26	1	44	44	-	45	38	7	586	522	64	Lalpur (CT)
-----Un-inhabited-----												Krishna Chandrapur
184	169	15	230	224	6	162	124	38	1,162	1,032	130	(CT)
142	136	6	541	533	8	129	109	20	1,416	1,159	257	Mathurapur (CT)

DISTRICT CENSUS HANDBOOK : SOUTH TWENTY FOUR PARGANAS

VILLAGE PRIMARY
C D Block -

Industrial category

Location code number	Name of Village	Marginal workers			Cultivators			Agricultural labourers		
		Persons	Males	Females	Persons	Males	Females	Persons	Males	Females
1	2	41	42	43	44	45	46	47	48	49
334836	Ramkrishnapur				-----Un-inhabited-----					
334837	Chak Madhusudanpur	22	13	9	6	3	3	3	3	-
334838	Gopinathpur	17	16	1	-	-	-	15	15	-
334839	Ramjibanpur	65	57	8	6	5	1	47	44	3
334840	Uttar Madhusudanpur	49	46	3	19	18	1	12	12	-
334841	Daulatabad	79	8	71	1	1	-	1	1	-
334842	Radhakantapur	407	337	70	81	79	2	252	223	29
334843	Dakshin Ramnagar	260	186	74	98	71	27	56	42	14
334844	Panapukhuri	500	221	279	55	31	24	173	70	103
334845	Jadabpur	159	134	25	15	8	7	62	62	-
334846	Radhanagar	19	18	1	1	1	-	9	9	-
334847	Srikrishnanagar	427	397	30	12	8	4	378	369	9
334848	Uttar Lakshminarayanpur	1,542	1,304	238	99	78	21	1,033	922	111
334849	Ghoradal	2,176	1,774	402	122	109	13	1,459	1,287	172
334850	Krishnarampur	1,186	949	237	139	135	4	497	457	40
334851	Himchi	196	187	9	35	35	-	145	138	7
334852	Harindanaga	284	155	129	5	4	1	251	131	120
334853	Nandanpur	33	30	3	1	1	-	32	29	3
334854	Rachhulpur				-----Un-inhabited-----					
334855	Rajarampur	51	24	27	3	2	1	4	4	-
334856	Chak Bhagabanpur	8	5	3	1	1	-	7	4	3
334857	Abad Bhagabanpur	754	474	280	21	20	1	184	179	5
334858	Brahmapur				-----Un-inhabited-----					
334859	Gadberia	291	222	69	22	19	3	176	130	46
334860	Imamdipur	5	3	2	2	1	1	-	-	-
334861	Ramchandrapur	235	223	12	12	12	-	217	207	10
334862	Bhimnagar	26	4	22	1	1	-	20	2	18
334863	Fauzpur	157	54	103	14	5	9	107	38	69
334864	Dakshin Janardanpur	675	398	277	1	1	-	630	374	256
334865	Birampur	542	410	132	38	35	3	227	217	10
334866	Sankarpur	678	583	95	5	4	1	321	314	7
334867	Andharmanik	354	182	172	5	3	2	329	172	157
334868	Dakshin Harindanga	189	184	5	-	-	-	188	184	4
334869	Raghudebpur	558	468	90	39	34	5	225	216	9
334870	Uttar Sarasberia	195	170	25	2	2	-	50	50	-
334871	Krishnanagar				-----Un-inhabited-----					
334872	Bhagabanpur	658	600	58	41	39	2	376	368	8
334873	Sarasberia	13	8	5	2	-	2	4	4	-
334874	Kismatsarasberia	12	7	5	-	-	-	7	6	1
334875	Kandarpapur	145	127	18	5	2	3	122	113	9
334876	Amirpur	200	156	44	11	5	6	116	95	21
334877	Paylabhagabanpur	309	290	19	20	17	3	201	198	3
334878	Banshtala Baraghari	446	217	229	1	-	1	444	217	227
334879	Jogendra Nagar	276	260	16	214	208	6	57	51	6
334880	Ghatbakultala	587	499	88	32	30	2	476	426	50
	URBAN									
334881	Purba Ranaghat (CT)	350	275	75	16	13	3	103	91	12
334882	Lalpur (CT)	599	539	60	11	10	1	65	61	4
334883	Krishna Chandrapur (CT)	1,288	753	535	57	53	4	182	171	11
334884	Mathurapur (CT)	547	350	197	15	3	12	179	164	15

PRIMARY CENSUS ABSTRACT

CENSUS ABSTRACT

Mathurapur - I

of marginal workers

Household industry workers			Other workers			Non-workers			Name of Village	Location code number
Persons	Males	Females	Persons	Males	Females	Persons	Males	Females		
50	51	52	53	54	55	56	57	58	2	1
-----Un-inhabited-----									Ramkrishnapur	334836
-	-	-	13	7	6	558	176	382	Chak Madhusudanpur	334837
-	-	-	2	1	1	676	220	456	Gopinathpur	334838
7	6	1	5	2	3	850	296	554	Ramjibanpur	334839
-	-	-	18	16	2	493	171	322	Uttar Madhusudanpur	334840
1	-	1	76	6	70	149	61	88	Daulatabad	334841
29	7	22	45	28	17	1,681	596	1,085	Radhakantapur	334842
22	1	21	84	72	12	395	135	260	Dakshin Ramnagar	334843
141	48	93	131	72	59	822	370	452	Panapukhuria	334844
31	23	8	51	41	10	1,008	405	603	Jadabpur	334845
-	-	-	9	8	1	266	89	177	Radhanagar	334846
8	3	5	29	17	12	2,832	939	1,893	Srikrishnanagar	334847
-----Un-inhabited-----									Uttar	
34	11	23	376	293	83	6,694	2,307	4,387	Lakshminarayanpur	334848
137	45	92	458	333	125	8,381	2,927	5,454	Ghoradal	334849
298	166	132	252	191	61	4,364	1,680	2,684	Krishnarampur	334850
9	9	-	7	5	2	1,085	394	691	Himchi	334851
6	3	3	22	17	5	880	354	526	Harindanaga	334852
-	-	-	-	-	-	104	30	74	Nandanpur	334853
-----Un-inhabited-----									Rachhulpur	334854
4	2	2	40	16	24	242	97	145	Rajarampur	334855
-	-	-	-	-	-	214	82	132	Chak Bhagabanpur	334856
2	-	2	547	275	272	940	373	567	Abad Bhagabanpur	334857
-----Un-inhabited-----									Brahmapur	334858
51	38	13	42	35	7	875	324	551	Gadberia	334859
-	-	-	3	2	1	537	204	333	Imamdipur	334860
1	1	-	5	3	2	599	220	379	Ramchandrapur	334861
1	-	1	4	1	3	381	130	251	Bhimnagar	334862
26	3	23	10	8	2	584	248	336	Fauzpur	334863
26	10	16	18	13	5	1,535	599	936	Dakshin Janardanpur	334864
217	107	110	60	51	9	1,877	727	1,150	Birampur	334865
140	112	28	212	153	59	2,636	965	1,671	Sankarpur	334866
8	1	7	12	6	6	1,168	475	693	Andharmanik	334867
-	-	-	1	-	1	1,338	510	828	Dakshin Harindanga	334868
85	35	50	209	183	26	2,005	702	1,303	Raghudebpur	334869
107	88	19	36	30	6	794	293	501	Uttar Sarasberia	334870
-----Un-inhabited-----									Krishnanagar	334871
204	168	36	37	25	12	2,734	940	1,794	Bhagabanpur	334872
4	3	1	3	1	2	808	291	517	Sarasberia	334873
4	-	4	1	1	-	1,130	428	702	Kismatsarasberia	334874
5	-	5	13	12	1	335	107	228	Kandarpapur	334875
33	21	12	40	35	5	1,247	504	743	Amirpur	334876
45	37	8	43	38	5	910	300	610	Paylabhagabanpur	334877
1	-	1	-	-	-	331	157	174	Banshtala Baraghari	334878
1	-	1	4	1	3	713	228	485	Jogendra Nagar	334879
18	15	3	61	28	33	3,041	1,019	2,022	Ghatbakultala	334880
-----Un-inhabited-----									URBAN	
57	32	25	174	139	35	3,692	1,332	2,360	Purba Ranaghat (CT)	334881
56	46	10	467	422	45	3,390	1,267	2,123	Lalpur (CT)	334882
-----Un-inhabited-----									Krishna Chandrapur	
137	77	60	912	452	460	5,120	1,967	3,153	(CT)	334883
138	44	94	215	139	76	5,022	1,683	3,339	Mathurapur (CT)	334884

VILLAGE PRIMARY
C D Block -

Location code number	Name of Village	Area of Village in hectares	Number of households	Total population (including institutional and houseless population)			Population in the age-group 0-6		
				Persons	Males	Females	Persons	Males	Females
1	2	3	4	5	6	7	8	9	10
0278	Jaynagar - I (Total)	13,101.17	55,734	2,63,151	1,34,966	1,28,185	36,293	18,566	17,727
0278	Jaynagar - I (Rural)	11,852.06	45,706	2,16,829	1,11,367	1,05,462	30,587	15,694	14,893
0278	Jaynagar - I (Urban)	1,249.11	10,028	46,322	23,599	22,723	5,706	2,872	2,834
RURAL									
334885	Narayani Tala	100.04	686	2,839	1,459	1,380	249	130	119
334886	Belechandi	60.21	654	2,594	1,316	1,278	236	130	106
334887	Kanta Pukuria	57.78	579	2,524	1,296	1,228	287	144	143
334888	Khakurdaha	121.81	824	3,542	1,814	1,728	435	230	205
334889	Sarberia	124.32	774	3,154	1,645	1,509	270	145	125
334890	Bejra	92.68	253	1,104	565	539	112	59	53
334891	Padmerhat	172.81	1,034	5,184	2,675	2,509	794	409	385
334892	Ramkanta Bati	35.11	248	1,066	543	523	159	82	77
334893	Mastikari	158.89	845	3,674	1,916	1,758	409	213	196
334894	Khatsara	142.82	662	2,847	1,450	1,397	242	115	127
334895	Mukundapur	49.34	209	998	505	493	92	39	53
334896	Rajapur	71.57	135	558	277	281	61	39	22
334897	Tajpur Fatepur (P)	169.63	1,141	6,156	3,175	2,981	889	470	419
334898	Ajodhya Nagar	57.05	218	1,027	515	512	115	60	55
334899	Ramnarayanpur (P)	55.93	120	718	378	340	125	78	47
334900	Joynagar (P)	130.05	537	2,879	1,454	1,425	387	186	201
334901	Hatpara	119.68	635	3,247	1,647	1,600	383	190	193
334902	Ganganarayanpur	22.86	26	123	65	58	10	2	8
334903	Ramkrishnapur	103.03	992	4,421	2,222	2,199	556	253	303
334904	Kashimpur Gangaghata	73.40	278	1,170	605	565	100	46	54
334905	Sripur	97.53	641	2,668	1,410	1,258	225	121	104
334906	Uttarpara Abad	86.10	346	1,433	748	685	144	79	65
334907	Beladanga	61.78	1,136	4,754	2,410	2,344	414	207	207
334908	Harinarayanpur	84.41	866	4,024	2,041	1,983	495	263	232
334909	Paschim Gabberia	175.15	290	1,253	676	577	115	67	48
334910	Andilpur	99.06		-----Un-inhabited-----					
334911	Nandanpur	341.38	300	1,392	725	667	172	95	77
334912	Lakshmi Narayanpur	45.65	473	2,166	1,136	1,030	293	163	130
334913	Ramchandrapur	31.78	681	3,214	1,664	1,550	418	232	186
334914	Panchghora	66.81	593	2,689	1,383	1,306	318	172	146
334915	Nurulpur	111.39	619	2,798	1,436	1,362	327	171	156
334916	Abdul Karimpur	28.43	287	1,467	774	693	242	141	101
334917	Baneshwarpur	70.37	372	1,638	868	770	232	123	109
334918	Hogla	69.44	564	2,723	1,380	1,343	353	157	196
334919	Jangalia Paschim	114.12	1,352	6,366	3,306	3,060	940	498	442
334920	Chakpanchghora	41.65	479	2,228	1,157	1,071	265	135	130
334921	Punpo	107.78	743	3,457	1,802	1,655	430	219	211
334922	Neutala	74.16	717	3,398	1,764	1,634	463	254	209
334923	Santipur	48.11	350	1,430	720	710	148	72	76
334924	Kismat Goalberia	56.73	417	1,943	989	954	286	131	155
334925	Goalberia	114.00	575	2,697	1,373	1,324	381	190	191
334926	Uttar Raghunathpur	27.94	140	678	354	324	61	25	36
334927	Srikrishnanagar	221.66	1,126	5,064	2,611	2,453	626	311	315
334928	Purba Chak Panchghara	17.26	83	356	171	185	31	15	16
334929	Nilkanthapur	29.08	239	1,025	531	494	144	64	80
334930	Ramrudrapur	190.98	311	1,442	749	693	205	117	88
334931	Arunnagar Dakshin	247.09	744	3,620	1,869	1,751	485	260	225
334932	Chatra	76.80	344	1,743	926	817	267	138	129
334933	Dewanganj	186.35	522	2,416	1,261	1,155	280	147	133
334934	Hogaldahari	45.40	80	326	171	155	56	24	32

PRIMARY CENSUS ABSTRACT

CENSUS ABSTRACT

Jaynagar - I

Scheduled Castes population			Scheduled Tribes population			Literates			Name of Village
Persons	Males	Females	Persons	Males	Females	Persons	Males	Females	
11	12	13	14	15	16	17	18	19	2
1,02,645	52,940	49,705	80	44	36	1,65,987	93,228	72,759	Jaynagar - I (Total)
92,117	47,593	44,524	53	27	26	1,34,401	76,024	58,377	Jaynagar - I (Rural)
10,528	5,347	5,181	27	17	10	31,586	17,204	14,382	Jaynagar - I (Urban)
RURAL									
1,221	634	587	-	-	-	2,315	1,240	1,075	Narayani Tala
1,152	581	571	-	-	-	2,037	1,089	948	Belechandi
1,861	951	910	2	-	2	1,759	1,000	759	Kanta Pukuria
221	114	107	-	-	-	2,206	1,176	1,030	Khakurdaha
1,966	1,019	947	7	5	2	2,584	1,402	1,182	Sarberia
910	471	439	-	-	-	756	448	308	Bejra
6	3	3	-	-	-	2,864	1,503	1,361	Padmerhat
44	21	23	-	-	-	634	347	287	Ramkanta Bati
1,576	809	767	-	-	-	2,760	1,501	1,259	Mastikari
2,247	1,134	1,113	-	-	-	2,246	1,237	1,009	Khatsara
991	502	489	-	-	-	592	343	249	Mukundapur
528	262	266	-	-	-	393	215	178	Rajapur
3	1	2	-	-	-	4,057	2,147	1,910	Tajpur Fatepur (P)
633	312	321	-	-	-	603	328	275	Ajodhya Nagar
-	-	-	-	-	-	501	268	233	Ramnarayanpur (P)
587	287	300	-	-	-	1,927	1,075	852	Joy Nagar (P)
1,168	585	583	-	-	-	2,172	1,180	992	Hatpara
123	65	58	-	-	-	81	53	28	Ganganarayanpur
590	310	280	-	-	-	3,160	1,704	1,456	Ramkrishnapur
462	239	223	-	-	-	905	487	418	Kashimpur Gangaghata
27	14	13	-	-	-	2,074	1,149	925	Sripur
1,134	593	541	-	-	-	975	572	403	Uttarpara Abad
2,478	1,281	1,197	-	-	-	3,892	2,080	1,812	Beladanga
1,845	944	901	-	-	-	2,773	1,489	1,284	Harinarayanpur
832	443	389	-	-	-	915	535	380	Paschim Gabberia
-----Un-inhabited-----									
784	425	359	-	-	-	843	497	346	Andilpur
967	506	461	-	-	-	1,466	826	640	Nandanpur
985	512	473	-	-	-	1,934	1,077	857	Lakshmi Narayanpur
1,080	551	529	-	-	-	1,813	989	824	Ramchandrapur
1,246	643	603	-	-	-	1,994	1,107	887	Panchghora
-	-	-	-	-	-	794	430	364	Nurulpur
997	534	463	-	-	-	1,044	611	433	Abdul Karimpur
253	124	129	-	-	-	1,864	1,036	828	Baneshwarpur
767	403	364	-	-	-	1,864	1,036	828	Hogla
1,368	706	662	-	-	-	3,759	2,037	1,722	Jangalia
1,849	971	878	-	-	-	1,463	851	612	Paschim Chakpanchghora
418	218	200	-	-	-	2,112	1,238	874	Punpo
65	32	33	-	-	-	2,062	1,125	937	Neutala
624	323	301	-	-	-	1,068	591	477	Santipur
1,126	572	554	-	-	-	1,417	789	628	Kismat Goalberia
318	174	144	2	1	1	1,617	898	719	Goalberia
3,815	1,982	1,833	1	1	-	470	293	177	Uttar Raghunathpur
233	112	121	-	-	-	3,313	1,927	1,386	Srikrishnanagar
906	470	436	-	-	-	214	114	100	Purba Chak Panchghara
1,061	552	509	-	-	-	696	403	293	Nilkanthapur
3,115	1,619	1,496	2	2	-	827	482	345	Ramrudrapur
683	352	331	-	-	-	2,428	1,459	969	Arunnagar Dakshin
1,874	984	890	19	8	11	1,194	712	482	Chatra
324	171	153	-	-	-	1,580	922	658	Dewanganj
						120	72	48	Hogaldahari

VILLAGE PRIMARY
C D Block -

Location code number	Name of Village	Illiterates			Total workers			Main workers		
		Persons	Males	Females	Persons	Males	Females	Persons	Males	Females
1	2	20	21	22	23	24	25	26	27	28
0278	Jaynagar - I (Total)	97,164	41,738	55,426	89,248	72,587	16,661	62,654	53,859	8,795
0278	Jaynagar - I (Rural)	82,428	35,343	47,085	73,294	59,603	13,691	50,265	43,159	7,106
0278	Jaynagar - I (Urban)	14,736	6,395	8,341	15,954	12,984	2,970	12,389	10,700	1,689
	RURAL									
334885	Narayani Tala	524	219	305	1,072	865	207	939	785	154
334886	Belechandi	557	227	330	1,020	766	254	740	603	137
334887	Kanta Pukuria	765	296	469	884	723	161	728	613	115
334888	Khakurdaha	1,336	638	698	1,392	1,093	299	1,177	985	192
334889	Sarberia	570	243	327	1,091	980	111	904	831	73
334890	Bejra	348	117	231	363	292	71	192	164	28
334891	Padmerhat	2,320	1,172	1,148	1,693	1,495	198	1,367	1,258	109
334892	Ramkanta Bati	432	196	236	392	317	75	298	266	32
334893	Mastikari	914	415	499	1,210	999	211	976	834	142
334894	Khatsara	601	213	388	1,073	842	231	1,016	807	209
334895	Mukundapur	406	162	244	386	325	61	344	294	50
334896	Rajapur	165	62	103	186	169	17	178	168	10
334897	Tajpur Fatepur (P)	2,099	1,028	1,071	1,955	1,681	274	1,500	1,343	157
334898	Ajodhya Nagar	424	187	237	320	293	27	112	103	9
334899	Ramnarayanpur (P)	217	110	107	221	185	36	116	112	4
334900	Joynagar (P)	952	379	573	882	756	126	711	630	81
334901	Hatpara	1,075	467	608	1,260	911	349	997	746	251
334902	Ganganarayanpur	42	12	30	45	43	2	1	1	-
334903	Ramkrishnapur	1,261	518	743	1,613	1,330	283	994	900	94
334904	Kashimpur Gangaghata	265	118	147	447	368	79	216	183	33
334905	Sripur	594	261	333	1,014	847	167	734	643	91
334906	Uttarpara Abad	458	176	282	639	440	199	507	379	128
334907	Beladanga	862	330	532	1,684	1,345	339	1,523	1,228	295
334908	Harinarayanpur	1,251	552	699	1,312	1,084	228	1,011	868	143
334909	Paschim Gabberia	338	141	197	423	373	50	377	330	47
334910	Andilpur				-----Un-inhabited-----					
334911	Nandanpur	549	228	321	772	446	326	546	340	206
334912	Lakshmi Narayanpur	700	310	390	811	619	192	554	503	51
334913	Ramchandrapur	1,280	587	693	1,073	885	188	861	751	110
334914	Panchghora	876	394	482	1,058	771	287	512	451	61
334915	Nurulpur	804	329	475	944	791	153	622	499	123
334916	Abdul Karimpur	673	344	329	520	389	131	453	344	109
334917	Baneshwarpur	594	257	337	547	457	90	233	208	25
334918	Hogla	859	344	515	864	758	106	741	673	68
334919	Jangalia	2,607	1,269	1,338	1,961	1,757	204	1,643	1,523	120
	Paschim									
334920	Chakpanchghora	765	306	459	746	606	140	699	567	132
334921	Punpo	1,345	564	781	1,121	994	127	945	871	74
334922	Neutala	1,336	639	697	1,235	934	301	1,001	807	194
334923	Santipur	362	129	233	564	444	120	454	398	56
334924	Kismat Goalberia	526	200	326	755	577	178	534	423	111
334925	Goalberia	1,080	475	605	941	739	202	690	579	111
334926	Uttar Raghunathpur	208	61	147	409	230	179	126	121	5
334927	Srikrishnanagar	1,751	684	1,067	1,664	1,419	245	1,259	1,083	176
334928	Purba Chak Panchghara	142	57	85	127	98	29	113	93	20
334929	Nilkanthapur	329	128	201	305	280	25	150	140	10
334930	Ramrudrapur	615	267	348	459	386	73	318	270	48
334931	Arunnagar Dakshin	1,192	410	782	1,494	1,088	406	799	691	108
334932	Chatra	549	214	335	531	484	47	376	352	24
334933	Dewanganj	836	339	497	734	626	108	696	610	86
334934	Hogaldahari	206	99	107	89	86	3	79	77	2

PRIMARY CENSUS ABSTRACT

CENSUS ABSTRACT

Jaynagar - I

Industrial category of main workers													Name of Village 2
Household industry									Other workers				
Cultivators			Agricultural labourers			workers							
Persons	Males	Females	Persons	Males	Females	Persons	Males	Females	Persons	Males	Females		
29	30	31	32	33	34	35	36	37	38	39	40		
6,092	5,491	601	13,091	12,204	887	4,307	2,833	1,474	39,164	33,331	5,833	Jaynagar - I (Total)	
5,264	4,709	555	11,833	11,103	730	3,897	2,584	1,313	29,271	24,763	4,508	Jaynagar - I (Rural)	
828	782	46	1,258	1,101	157	410	249	161	9,893	8,568	1,325	Jaynagar - I (Urban)	
RURAL													
96	94	2	32	30	2	23	12	11	788	649	139	Narayani Tala	
37	23	14	27	21	6	18	12	6	658	547	111	Belechandi	
51	47	4	41	35	6	11	6	5	625	525	100	Kanta Pukuria	
120	97	23	207	165	42	97	67	30	753	656	97	Khakurdaha	
31	25	6	42	36	6	9	8	1	822	762	60	Sarberia	
21	20	1	6	4	2	1	1	-	164	139	25	Bejra	
118	109	9	380	355	25	55	45	10	814	749	65	Padmerhat	
47	45	2	32	31	1	28	17	11	191	173	18	Ramkanta Bati	
182	167	15	76	66	10	17	13	4	701	588	113	Mastikari	
125	113	12	62	62	-	11	5	6	818	627	191	Khatsara	
18	11	7	168	157	11	10	4	6	148	122	26	Mukundapur	
89	86	3	16	16	-	-	-	-	73	66	7	Rajapur	
52	41	11	298	256	42	109	58	51	1,041	988	53	Tajpur Fatepur (P)	
8	7	1	16	15	1	3	3	-	85	78	7	Ajodhya Nagar	
-	-	-	6	6	-	24	23	1	86	83	3	Ramnarayanpur (P)	
45	36	9	72	67	5	47	38	9	547	489	58	Joynagar (P)	
117	107	10	128	106	22	164	101	63	588	432	156	Hatpara	
-	-	-	1	1	-	-	-	-	-	-	-	Ganganarayanpur	
195	187	8	101	100	1	79	44	35	619	569	50	Ramkrishnapur	
26	21	5	2	2	-	3	2	1	185	158	27	Kashimpur Gangaghata	
98	90	8	45	44	1	16	12	4	575	497	78	Sripur	
48	41	7	57	51	6	63	38	25	339	249	90	Uttarpara Abad	
18	11	7	8	7	1	33	24	9	1,464	1,186	278	Beladanga	
59	49	10	285	274	11	43	38	5	624	507	117	Harinarayanpur	
35	34	1	45	45	-	64	39	25	233	212	21	Paschim Gabberia	
-----Un-inhabited-----												Andilpur	
64	23	41	191	134	57	96	54	42	195	129	66	Nandanpur	
91	87	4	191	183	8	44	37	7	228	196	32	Lakshmi Narayanpur	
84	62	22	192	175	17	9	6	3	576	508	68	Ramchandrapur	
26	23	3	36	35	1	30	26	4	420	367	53	Panchghora	
61	56	5	29	28	1	33	7	26	499	408	91	Nurulpur	
31	27	4	80	71	9	118	64	54	224	182	42	Abdul Karimpur	
14	13	1	84	79	5	6	5	1	129	111	18	Baneshwarpur	
199	185	14	98	90	8	58	44	14	386	354	32	Hogla	
199	189	10	281	264	17	64	59	5	1,099	1,011	88	Jangalia Paschim	
30	28	2	149	141	8	5	1	4	515	397	118	Chakpanchghora	
26	24	2	194	181	13	20	15	5	705	651	54	Punpo	
106	92	14	53	44	9	64	51	13	778	620	158	Neutala	
17	11	6	63	59	4	87	70	17	287	258	29	Santipur	
25	15	10	85	47	38	82	59	23	342	302	40	Kismat Goalberia	
67	54	13	76	72	4	30	25	5	517	428	89	Goalberia	
7	7	-	92	91	1	11	10	1	16	13	3	Uttar Raghunathpur	
189	175	14	259	243	16	74	43	31	737	622	115	Srikrishnanagar	
5	5	-	11	9	2	4	4	-	93	75	18	Purba Chak Panchghara	
11	11	-	73	73	-	11	8	3	55	48	7	Nilkanthapur	
39	35	4	100	98	2	15	13	2	164	124	40	Ramrudrapur	
109	83	26	393	380	13	21	13	8	276	215	61	Arunnagar Dakshin	
22	15	7	243	239	4	31	29	2	80	69	11	Chatra	
120	116	4	161	139	22	89	70	19	326	285	41	Dewanganj	
17	17	-	59	59	-	-	-	-	3	1	2	Hogaldahari	

VILLAGE PRIMARY
C D Block -

Location code number	Name of Village	Industrial category								
		Marginal workers			Cultivators			Agricultural labourers		
		Persons	Males	Females	Persons	Males	Females	Persons	Males	Females
1	2	41	42	43	44	45	46	47	48	49
0278	Jaynagar - I (Total)	26,594	18,728	7,866	1,585	1,103	482	9,287	7,987	1,300
0278	Jaynagar - I (Rural)	23,029	16,444	6,585	1,433	1,009	424	8,501	7,476	1,025
0278	Jaynagar - I (Urban)	3,565	2,284	1,281	152	94	58	786	511	275
	RURAL									
334885	Narayani Tala	133	80	53	15	11	4	8	3	5
334886	Belechandi	280	163	117	50	16	34	12	3	9
334887	Kanta Pukuria	156	110	46	4	3	1	25	21	4
334888	Khakurdaha	215	108	107	12	6	6	92	40	52
334889	Sarberia	187	149	38	8	6	2	10	7	3
334890	Bejra	171	128	43	14	10	4	30	20	10
334891	Padmerhat	326	237	89	35	14	21	79	51	28
334892	Ramkanta Bati	94	51	43	4	1	3	22	10	12
334893	Mastikari	234	165	69	15	10	5	40	21	19
334894	Khatsara	57	35	22	6	2	4	4	3	1
334895	Mukundapur	42	31	11	1	1	-	10	9	1
334896	Rajapur	8	1	7	3	1	2	2	-	2
334897	Tajpur Fatepur (P)	455	338	117	15	11	4	213	202	11
334898	Ajodhya Nagar	208	190	18	1	1	-	120	114	6
334899	Ramnarayanpur (P)	105	73	32	3	2	1	27	26	1
334900	Joynagar (P)	171	126	45	23	14	9	19	18	1
334901	Hatpara	263	165	98	9	4	5	77	62	15
334902	Ganganarayanpur	44	42	2	9	7	2	35	35	-
334903	Ramkrishnapur	619	430	189	63	54	9	95	82	13
334904	Kashimpur Gangaghata	231	185	46	18	13	5	78	73	5
334905	Sripur	280	204	76	12	6	6	92	81	11
334906	Uttarpara Abad	132	61	71	3	2	1	13	10	3
334907	Beladanga	161	117	44	10	6	4	15	15	-
334908	Harinarayanpur	301	216	85	26	16	10	80	72	8
334909	Paschim Gabberia	46	43	3	3	2	1	1	1	-
334910	Andilpur				-----Un-inhabited-----					
334911	Nandanpur	226	106	120	9	3	6	55	38	17
334912	Lakshmi Narayanpur	257	116	141	15	13	2	35	33	2
334913	Ramchandrapur	212	134	78	21	12	9	64	37	27
334914	Panchghora	546	320	226	51	44	7	56	50	6
334915	Nurulpur	322	292	30	17	16	1	132	130	2
334916	Abdul Karimpur	67	45	22	4	1	3	25	24	1
334917	Baneshwarpur	314	249	65	10	5	5	211	183	28
334918	Hogla	123	85	38	14	9	5	43	27	16
334919	Jangalia	318	234	84	28	14	14	180	139	41
	Paschim									
334920	Chakpanchghora	47	39	8	5	5	-	14	12	2
334921	Punpo	176	123	53	11	5	6	25	16	9
334922	Neutala	234	127	107	16	7	9	73	47	26
334923	Santipur	110	46	64	2	2	-	19	14	5
334924	Kismat Goalberia	221	154	67	8	5	3	95	84	11
334925	Goalberia	251	160	91	18	8	10	75	58	17
334926	Uttar Raghunathpur	283	109	174	6	1	5	265	99	166
334927	Srikrishnanagar	405	336	69	30	25	5	194	185	9
334928	Purba Chak Panchghara	14	5	9	4	1	3	-	-	-
334929	Nilkanthapur	155	140	15	11	11	-	31	27	4
334930	Ramrudrapur	141	116	25	13	7	6	88	79	9
334931	Arunnagar Dakshin	695	397	298	19	12	7	198	187	11
334932	Chatra	155	132	23	2	1	1	58	57	1
334933	Dewanganj	38	16	22	1	1	-	14	8	6
334934	Hogaldahari	10	9	1	2	2	-	7	6	1

PRIMARY CENSUS ABSTRACT

CENSUS ABSTRACT

Jaynagar - I

of marginal workers										Location code number	
Household industry workers			Other workers			Non-workers			Name of Village		
Persons	Males	Females	Persons	Males	Females	Persons	Males	Females		2	1
50	51	52	53	54	55	56	57	58			
4,175	1,623	2,552	11,547	8,015	3,532	1,73,903	62,379	1,11,524	Jaynagar - I (Total)	0278	
3,851	1,527	2,324	9,244	6,432	2,812	1,43,535	51,764	91,771	Jaynagar - I (Rural)	0278	
324	96	228	2,303	1,583	720	30,368	10,615	19,753	Jaynagar - I (Urban)	0278	
RURAL											
10	5	5	100	61	39	1,767	594	1,173	Narayani Tala	334885	
9	4	5	209	140	69	1,574	550	1,024	Belechandi	334886	
7	1	6	120	85	35	1,640	573	1,067	Kanta Pukuria	334887	
34	7	27	77	55	22	2,150	721	1,429	Khakurdaha	334888	
7	2	5	162	134	28	2,063	665	1,398	Sarberia	334889	
2	1	1	125	97	28	741	273	468	Bejra	334890	
54	43	11	158	129	29	3,491	1,180	2,311	Padmerhat	334891	
25	4	21	43	36	7	674	226	448	Ramkanta Bati	334892	
38	34	4	141	100	41	2,464	917	1,547	Mastikari	334893	
7	3	4	40	27	13	1,774	608	1,166	Khatsara	334894	
4	3	1	27	18	9	612	180	432	Mkundapur	334895	
1	-	1	2	-	2	372	108	264	Rajapur	334896	
119	40	79	108	85	23	4,201	1,494	2,707	Tajpur Fatepur (P)	334897	
8	7	1	79	68	11	707	222	485	Ajodhya Nagar	334898	
51	24	27	24	21	3	497	193	304	Ramnarayanpur (P)	334899	
5	-	5	124	94	30	1,997	698	1,299	Joynagar (P)	334900	
62	21	41	115	78	37	1,987	736	1,251	Hatpara	334901	
-	-	-	-	-	-	78	22	56	Ganganarayanpur	334902	
136	36	100	325	258	67	2,808	892	1,916	Ramkrishnapur	334903	
20	7	13	115	92	23	723	237	486	Kashimpur Gangaghata	334904	
14	6	8	162	111	51	1,654	563	1,091	Sripur	334905	
15	10	5	101	39	62	794	308	486	Uttarpara Abad	334906	
17	8	9	119	88	31	3,070	1,065	2,005	Beladanga	334907	
17	14	3	178	114	64	2,712	957	1,755	Harinarayanpur	334908	
3	2	1	39	38	1	830	303	527	Paschim Gabberia	334909	
-----Un-inhabited-----										Andilpur	334910
62	17	45	100	48	52	620	279	341	Nandanpur	334911	
116	4	112	91	66	25	1,355	517	838	Lakshmi Narayanpur	334912	
30	6	24	97	79	18	2,141	779	1,362	Ramchandrapur	334913	
156	11	145	283	215	68	1,631	612	1,019	Panchghora	334914	
12	7	5	161	139	22	1,854	645	1,209	Nurulpur	334915	
9	4	5	29	16	13	947	385	562	Abdul Karimpur	334916	
38	24	14	55	37	18	1,091	411	680	Baneshwarpur	334917	
11	4	7	55	45	10	1,859	622	1,237	Hogla	334918	
36	28	8	74	53	21	4,405	1,549	2,856	Jangalia	334919	
Paschim										Chakpanchghora	334920
1	-	1	27	22	5	1,482	551	931			
5	2	3	135	100	35	2,336	808	1,528	Punpo	334921	
39	12	27	106	61	45	2,163	830	1,333	Neutala	334922	
29	5	24	60	25	35	866	276	590	Santipur	334923	
9	3	6	109	62	47	1,188	412	776	Kismat Goalberia	334924	
24	2	22	134	92	42	1,756	634	1,122	Goalberia	334925	
9	7	2	3	2	1	269	124	145	Uttar Raghunathpur	334926	
37	13	24	144	113	31	3,400	1,192	2,208	Srikrishnanagar	334927	
4	-	4	6	4	2	229	73	156	Purba Chak Panchghara	334928	
5	2	3	108	100	8	720	251	469	Nilkanthapur	334929	
12	11	1	28	19	9	983	363	620	Ramrudrapur	334930	
59	11	48	419	187	232	2,126	781	1,345	Arunnagar Dakshin	334931	
62	47	15	33	27	6	1,212	442	770	Chatra	334932	
7	1	6	16	6	10	1,682	635	1,047	Dewanganj	334933	
-	-	-	1	1	-	237	85	152	Hogaldahari	334934	

**VILLAGE PRIMARY
C D Block -**

Location code number	Name of Village	Area of Village in hectares	Number of households	Total population (including institutional and houseless population)			Population in the age-group 0-6		
				Persons	Males	Females	Persons	Males	Females
1	2	3	4	5	6	7	8	9	10
334935	Uttar Arunnagar	97.54	59	331	166	165	43	22	21
334936	Maldari	124.79	256	1,149	604	545	152	73	79
334937	Andulberia	40.99		-----Un-inhabited-----					
334938	Purba Gabberia	830.82	2,542	12,283	6,344	5,939	1,736	922	814
334939	Dhosa	233.50	505	2,401	1,216	1,185	316	160	156
334940	Chandaneshwar	127.14	734	3,377	1,747	1,630	427	208	219
334941	Tilpi	794.40	2,607	13,350	6,843	6,507	2,635	1,348	1,287
334942	Manik Nagar	67.99	293	1,400	697	703	185	85	100
334943	Charaghata	578.70	1,188	5,837	2,964	2,873	883	431	452
334944	Rajpur Korabag	463.44	1,494	7,142	3,642	3,500	1,023	534	489
334945	Bantra	720.61	2,633	12,508	6,454	6,054	2,027	1,059	968
334946	Kamaria	1,297.02	5,132	26,575	13,544	13,031	4,611	2,330	2,281
334947	Purba Bantra	807.65	125	593	317	276	86	47	39
334948	Gobindapur	434.30	927	4,890	2,477	2,413	856	435	421
334949	Paschim Shyamnagar	119.14	285	1,637	825	812	350	176	174
334950	Mahismari	132.74	570	2,636	1,337	1,299	475	231	244
334951	Gumuk Beria	93.89	116	487	263	224	55	22	33
URBAN									
334952	Raynagar (CT)	98.25	1,216	5,593	2,811	2,782	741	379	362
334953	Kalikapur Barasat (CT)	139.94	1,481	6,104	3,103	3,001	502	250	252
334954	Baharu (CT)	470.97	3,550	16,155	8,319	7,836	1,968	1,006	962
334955	Uttarparanij (CT)	277.99	1,462	6,810	3,491	3,319	929	473	456
334956	Alipur (CT)	151.96	1,132	5,937	2,938	2,999	839	416	423
334957	Uttar Durgapur (CT)	110.00	1,187	5,723	2,937	2,786	727	348	379

PRIMARY CENSUS ABSTRACT

CENSUS ABSTRACT

Jaynagar - I

Scheduled Castes population			Scheduled Tribes population			Literates			Name of Village
Persons	Males	Females	Persons	Males	Females	Persons	Males	Females	
11	12	13	14	15	16	17	18	19	2
331	166	165	-	-	-	79	58	21	Uttar Arunnagar
1,014	538	476	-	-	-	724	457	267	Maldari
-----Un-inhabited-----									
8,683	4,505	4,178	-	-	-	6,911	4,199	2,712	Andulberia
2,223	1,115	1,108	11	6	5	1,285	788	497	Purba Gabberia
3,039	1,558	1,481	-	-	-	2,178	1,328	850	Dhosa
2,191	1,160	1,031	1	1	-	7,011	3,947	3,064	Chandaneshwar
1,311	651	660	-	-	-	859	531	328	Tilpi
4,473	2,283	2,190	1	-	1	3,441	2,102	1,339	Manik Nagar
5,457	2,813	2,644	3	1	2	3,635	2,245	1,390	Charaghata
4,942	2,601	2,341	1	1	-	7,052	4,102	2,950	Rajpur Korabag
5,991	3,075	2,916	3	1	2	15,017	8,340	6,677	Bantra
592	316	276	-	-	-	347	226	121	Kamaria
2,496	1,301	1,195	-	-	-	2,503	1,465	1,038	Purba Bantra
316	159	157	-	-	-	761	405	356	Gobindapur
1,128	590	538	-	-	-	1,114	643	471	Paschim Shyamnagar
467	251	216	-	-	-	211	134	77	Mahismari
URBAN									
3,072	1,573	1,499	4	4	-	3,512	1,942	1,570	Gumuk Beria
3,457	1,767	1,690	15	8	7	4,999	2,676	2,323	URBAN
3,051	1,533	1,518	-	-	-	11,152	6,078	5,074	Raynagar (CT)
923	461	462	8	5	3	4,303	2,342	1,961	Kalikapur Barasat (CT)
-	-	-	-	-	-	3,429	1,871	1,558	Baharu (CT)
25	13	12	-	-	-	4,191	2,295	1,896	Uttarparanij (CT)
									Uttar Durgapur (CT)

VILLAGE PRIMARY
C D Block -

Location code number	Name of Village	Illiterates			Total workers			Main workers		
		Persons	Males	Females	Persons	Males	Females	Persons	Males	Females
1	2	20	21	22	23	24	25	26	27	28
334935	Uttar Arunnagar	252	108	144	82	78	4	81	77	4
334936	Maldari	425	147	278	416	318	98	172	130	42
334937	Andulberia	-----Un-inhabited-----								
334938	Purba Gabberia	5,372	2,145	3,227	3,805	3,253	552	2,669	2,345	324
334939	Dhosa	1,116	428	688	818	662	156	482	389	93
334940	Chandaneshwar	1,199	419	780	1,016	899	117	780	690	90
334941	Tilpi	6,339	2,896	3,443	3,965	3,206	759	2,385	2,070	315
334942	Manik Nagar	541	166	375	542	393	149	414	361	53
334943	Charaghata	2,396	862	1,534	1,831	1,556	275	1,419	1,260	159
334944	Rajpur Korabag	3,507	1,397	2,110	2,494	2,004	490	1,576	1,384	192
334945	Bantra	5,456	2,352	3,104	4,158	3,425	733	2,666	2,260	406
334946	Kamaria	11,558	5,204	6,354	8,401	6,665	1,736	4,035	3,442	593
334947	Purba Bantra	246	91	155	174	170	4	171	168	3
334948	Gobindapur	2,387	1,012	1,375	1,810	1,332	478	839	644	195
334949	Paschim Shyamnagar	876	420	456	566	445	121	17	12	5
334950	Mahismari	1,522	694	828	724	652	72	397	380	17
334951	Gumuk Beria	276	129	147	191	159	32	100	99	1
URBAN										
334952	Raynagar (CT)	2,081	869	1,212	1,787	1,488	299	955	849	106
334953	Kalikapur Barasat (CT)	1,105	427	678	2,109	1,801	308	1,952	1,697	255
334954	Baharu (CT)	5,003	2,241	2,762	5,710	4,600	1,110	4,575	3,893	682
334955	Uttarparanij (CT)	2,507	1,149	1,358	2,396	1,889	507	2,008	1,724	284
334956	Alipur (CT)	2,508	1,067	1,441	1,941	1,565	376	1,598	1,374	224
334957	Uttar Durgapur (CT)	1,532	642	890	2,011	1,641	370	1,301	1,163	138

PRIMARY CENSUS ABSTRACT

CENSUS ABSTRACT

Jaynagar - I

Industrial category of main workers

Cultivators			Agricultural labourers			Household industry workers			Other workers			Name of Village
Persons	Males	Females	Persons	Males	Females	Persons	Males	Females	Persons	Males	Females	
29	30	31	32	33	34	35	36	37	38	39	40	2
-	-	-	70	70	-	-	-	-	11	7	4	Uttar Arunnagar
22	20	2	18	17	1	20	10	10	112	83	29	Maldari
-----Un-inhabited-----												Andulberia
252	242	10	1,062	1,013	49	143	97	46	1,212	993	219	Purba Gabberia
55	50	5	38	37	1	38	31	7	351	271	80	Dhosa
120	114	6	255	249	6	60	48	12	345	279	66	Chandaneshwar
164	152	12	1,475	1,391	84	380	229	151	366	298	68	Tilpi
65	58	7	90	86	4	19	17	2	240	200	40	Manik Nagar
208	195	13	805	772	33	105	44	61	301	249	52	Charaghata
264	248	16	581	570	11	92	26	66	639	540	99	Rajpur Korabag
257	246	11	899	876	23	344	186	158	1,166	952	214	Bantra
489	408	81	591	545	46	652	531	121	2,303	1,958	345	Kamaria
2	2	-	164	162	2	-	-	-	5	4	1	Purba Bantra
104	94	10	143	138	5	100	31	69	492	381	111	Gobindapur
6	5	1	3	2	1	-	-	-	8	5	3	Paschim Shyamnagar
60	60	-	202	199	3	14	11	3	121	110	11	Mahismari
1	1	-	91	90	1	-	-	-	8	8	-	Gumuk Beria
URBAN												
80	78	2	125	119	6	75	53	22	675	599	76	Raynagar (CT)
30	29	1	177	168	9	11	9	2	1,734	1,491	243	Kalikapur Barasat (CT)
463	440	23	414	358	56	82	50	32	3,616	3,045	571	Baharu (CT)
101	92	9	251	212	39	131	71	60	1,525	1,349	176	Uttarparanij (CT)
142	131	11	250	206	44	60	27	33	1,146	1,010	136	Alipur (CT)
12	12	-	41	38	3	51	39	12	1,197	1,074	123	Uttar Durgapur (CT)

**VILLAGE PRIMARY
C D Block -**

Location code number	Name of Village	Industrial category									
		Marginal workers			Cultivators			Agricultural labourers			
		Persons	Males	Females	Persons	Males	Females	Persons	Males	Females	
1	2	41	42	43	44	45	46	47	48	49	
334935	Uttar Arunnagar	1	1	-	-	-	-	-	-	-	-
334936	Maldari	244	188	56	6	6	-	63	61	2	
334937	Andulberia	-----Un-inhabited-----									
334938	Purba Gabberia	1,136	908	228	81	57	24	476	462	14	
334939	Dhosa	336	273	63	14	8	6	130	129	1	
334940	Chandaneshwar	236	209	27	8	5	3	171	162	9	
334941	Tilpi	1,580	1,136	444	79	69	10	762	715	47	
334942	Manik Nagar	128	32	96	8	1	7	5	5	-	
334943	Charaghata	412	296	116	59	51	8	216	195	21	
334944	Rajpur Korabag	918	620	298	46	37	9	380	359	21	
334945	Bantra	1,492	1,165	327	66	49	17	471	451	20	
334946	Kamaria	4,366	3,223	1,143	201	124	77	1,710	1,512	198	
334947	Purba Bantra	3	2	1	-	-	-	2	2	-	
334948	Gobindapur	971	688	283	130	122	8	393	381	12	
334949	Paschim Shyamnagar	549	433	116	40	38	2	238	232	6	
334950	Mahismari	327	272	55	16	13	3	249	232	17	
334951	Gumuk Beria	91	60	31	-	-	-	79	59	20	
URBAN											
334952	Raynagar (CT)	832	639	193	20	17	3	246	183	63	
334953	Kalikapur Barasat (CT)	157	104	53	4	2	2	8	7	1	
334954	Baharu (CT)	1,135	707	428	83	55	28	383	227	156	
334955	Uttarparanij (CT)	388	165	223	19	9	10	52	27	25	
334956	Alipur (CT)	343	191	152	5	1	4	52	26	26	
334957	Uttar Durgapur (CT)	710	478	232	21	10	11	45	41	4	

PRIMARY CENSUS ABSTRACT

CENSUS ABSTRACT

Jaynagar - I

of marginal workers										Location code number
Household industry workers			Other workers			Non-workers			Name of Village	
Persons	Males	Females	Persons	Males	Females	Persons	Males	Females		
50	51	52	53	54	55	56	57	58	2	1
-	-	-	1	1	-	249	88	161	Uttar Arunnagar	334935
33	6	27	142	115	27	733	286	447	Maldari	334936
-----Un-inhabited-----										334937
103	44	59	476	345	131	8,478	3,091	5,387	Purba Gabberia	334938
35	25	10	157	111	46	1,583	554	1,029	Dhosa	334939
8	4	4	49	38	11	2,361	848	1,513	Chandaneshwar	334940
464	204	260	275	148	127	9,385	3,637	5,748	Tilpi	334941
10	1	9	105	25	80	858	304	554	Manik Nagar	334942
75	15	60	62	35	27	4,006	1,408	2,598	Charaghata	334943
168	59	109	324	165	159	4,648	1,638	3,010	Rajpur Korabag	334944
277	110	167	678	555	123	8,350	3,029	5,321	Bantra	334945
846	420	426	1,609	1,167	442	18,174	6,879	11,295	Kamaria	334946
-	-	-	1	-	1	419	147	272	Purba Bantra	334947
252	39	213	196	146	50	3,080	1,145	1,935	Gobindapur	334948
129	96	33	142	67	75	1,071	380	691	Paschim Shyamnagar	334949
5	-	5	57	27	30	1,912	685	1,227	Mahismari	334950
9	1	8	3	-	3	296	104	192	Gumuk Beria	334951
URBAN										
53	19	34	513	420	93	3,806	1,323	2,483	Raynagar (CT)	334952
-	-	-	145	95	50	3,995	1,302	2,693	Kalikapur Barasat (CT)	334953
67	19	48	602	406	196	10,445	3,719	6,726	Baharu (CT)	334954
102	18	84	215	111	104	4,414	1,602	2,812	Uttarparanij (CT)	334955
61	21	40	225	143	82	3,996	1,373	2,623	Alipur (CT)	334956
41	19	22	603	408	195	3,712	1,296	2,416	Uttar Durgapur (CT)	334957

**VILLAGE PRIMARY
C D Block -**

Location code number	Name of Village	Area of Village in hectares	Number of households	Total population (including institutional and houseless population)			Population in the age-group 0-6		
				Persons	Males	Females	Persons	Males	Females
1	2	3	4	5	6	7	8	9	10
0279	Jaynagar - II (Total)	18,625.12	50,413	2,52,164	1,28,858	1,23,306	38,872	19,656	19,216
0279	Jaynagar - II (Rural)	18,169.09	47,650	2,39,784	1,22,545	1,17,239	37,733	19,072	18,661
0279	Jaynagar - II (Urban)	456.03	2,763	12,380	6,313	6,067	1,139	584	555
RURAL									
334958	Banamalipur (P)	38.20	144	669	345	324	66	35	31
334959	Srirampur	52.50	436	1,782	936	846	193	99	94
334960	Phutigoda	64.20	534	2,654	1,353	1,301	397	208	189
334961	Dashra Bhagabanpur (P)	418.80	652	3,214	1,629	1,585	390	193	197
334962	Bagbaria Narayanpur	24.70	145	709	360	349	92	42	50
334963	Serhangampur	95.21	454	2,281	1,157	1,124	331	183	148
334964	Khania Sahazadapur	208.82	589	2,539	1,329	1,210	245	132	113
334965	Kalinagar	255.60	1,110	6,600	3,453	3,147	1,002	495	507
334966	Bijaynagar	148.90	1,259	6,274	3,026	3,248	882	439	443
334967	Sahajadapur	122.50	526	2,383	1,234	1,149	250	126	124
334968	Chandipur	33.70	213	955	518	437	142	83	59
334969	Kamalpur	72.40	218	972	490	482	122	52	70
334970	Mayda	137.80	606	2,736	1,385	1,351	265	128	137
334971	Mahishghat	136.90	451	2,127	1,064	1,063	310	158	152
334972	Napukuria	123.00	399	1,799	906	893	188	95	93
334973	Gangapur	33.30	73	332	181	151	34	17	17
334974	Khaiyamara	420.10	2,103	10,804	5,602	5,202	1,607	835	772
334975	Mayahauri	936.98	4,053	19,604	10,048	9,556	2,770	1,416	1,354
334976	Gordoani	915.40	4,009	20,984	10,745	10,239	3,576	1,785	1,791
334977	Paschim Raghunathpur	139.77	330	1,706	863	843	336	167	169
334978	Mallar Chak	256.17	940	4,928	2,495	2,433	811	395	416
334979	Jautia	318.70	1,145	5,749	2,916	2,833	927	467	460
334980	Baishata	369.50	1,222	6,245	3,296	2,949	1,013	528	485
334981	Ghoser Chak	118.20	199	986	544	442	102	54	48
334982	Killa Durganagar	299.10	500	2,390	1,230	1,160	420	215	205
334983	Pat Pukur	219.90	1,027	5,290	2,698	2,592	883	423	460
334984	Taltala	101.60	260	1,190	613	577	169	82	87
334985	Jogigara	224.60	385	2,115	1,072	1,043	425	216	209
334986	Baltala	242.00	300	1,659	847	812	335	182	153
334987	Dam Dama	316.90	304	1,658	872	786	268	136	132
334988	Gopalnagar	177.70	390	1,819	934	885	344	170	174
334989	Kalikapur	341.40	470	2,491	1,222	1,269	519	250	269
334990	Baidya Chak	128.90	506	2,699	1,369	1,330	464	216	248
334991	Paschim Tentulbaria	113.30	548	2,754	1,360	1,394	427	208	219
334992	Purba Raghunathpur	248.88	807	4,575	2,330	2,245	925	488	437
334993	Beladurganagar	688.37	1,276	6,106	3,168	2,938	889	453	436
334994	Rupnagar	699.20	1,705	8,561	4,367	4,194	1,400	730	670
334995	Sapla	136.32	141	783	423	360	114	65	49
334996	Uttar Garankati	104.32	27	160	78	82	29	15	14
334997	Taranagar	718.70	834	4,340	2,244	2,096	693	346	347
334998	Karibaria	624.77	1,021	4,971	2,490	2,481	841	403	438
334999	Manirtala	1,022.64	3,626	17,711	8,974	8,737	3,320	1,686	1,634
335000	Radhaballabhpur	1,220.13	2,764	14,884	7,556	7,328	2,733	1,353	1,380
335001	Nalgora	1,043.80	2,088	10,373	5,264	5,109	1,334	676	658
335002	Sonatikri	1,585.96	3,147	15,536	8,022	7,514	2,248	1,178	1,070
335003	Bhubankhali	732.08	1,395	6,949	3,571	3,378	1,054	519	535
335004	Chuprijhara	1,737.17	2,319	11,738	5,966	5,772	1,848	930	918
URBAN									
335005	Nimpith (CT)	201.80	1,789	8,014	4,069	3,945	723	374	349
335006	Tulshighata (CT)	254.23	974	4,366	2,244	2,122	416	210	206

PRIMARY CENSUS ABSTRACT

CENSUS ABSTRACT

Jaynagar - II

Scheduled Castes population			Scheduled Tribes population			Literates			Name of Village
Persons	Males	Females	Persons	Males	Females	Persons	Males	Females	
11	12	13	14	15	16	17	18	19	2
85,587	43,887	41,700	1,046	553	493	1,48,676	84,612	64,064	Jaynagar - II (Total)
82,303	42,215	40,088	1,044	551	493	1,39,522	79,606	59,916	Jaynagar - II (Rural)
3,284	1,672	1,612	2	2	-	9,154	5,006	4,148	Jaynagar - II (Urban)
RURAL									
90	40	50	-	-	-	493	271	222	Banamalipur (P)
451	243	208	-	-	-	1,289	726	563	Srirampur
1	-	1	-	-	-	1,454	776	678	Phutigoda
2,489	1,273	1,216	1	-	1	2,053	1,177	876	Dashra Bhagabanpur (P)
539	282	257	-	-	-	374	216	158	Bagbaria Narayanpur
235	115	120	-	-	-	1,262	684	578	Serhangampur
1,648	853	795	-	-	-	1,902	1,070	832	Khania Sahazadapur
1,449	774	675	1	-	1	4,093	2,319	1,774	Kalinagar
2,008	1,046	962	-	-	-	3,803	2,005	1,798	Bijaynagar
1,757	912	845	2	1	1	1,682	939	743	Sahajadapur
272	140	132	1	1	-	586	351	235	Chandipur
586	296	290	-	-	-	583	339	244	Kamalpur
1,350	662	688	-	-	-	1,792	978	814	Mayda
825	422	403	-	-	-	1,275	695	580	Mahishghat
1,400	715	685	-	-	-	1,249	692	557	Napukuria
325	179	146	-	-	-	226	137	89	Gangapur
3,672	1,782	1,890	-	-	-	6,727	3,787	2,940	Khaiyamara
13,331	6,825	6,506	53	27	26	12,459	7,143	5,316	Mayahauri
3,565	1,849	1,716	-	-	-	11,884	6,756	5,128	Gordoani
-	-	-	-	-	-	989	508	481	Paschim Raghunathpur
976	492	484	1	-	1	3,152	1,783	1,369	Mallar Chak
1,056	529	527	4	1	3	3,342	1,895	1,447	Jautia
1,029	536	493	3	1	2	3,685	2,153	1,532	Baishata
488	249	239	-	-	-	725	455	270	Ghoser Chak
300	166	134	-	-	-	1,429	828	601	Killa Durganagar
1,367	691	676	-	-	-	2,614	1,512	1,102	Pat Pukur
676	353	323	-	-	-	768	461	307	Taltala
455	229	226	-	-	-	1,073	609	464	Jogigara
212	116	96	-	-	-	842	461	381	Baltala
1,320	695	625	-	-	-	580	379	201	Dam Dama
284	154	130	-	-	-	951	549	402	Gopalnagar
12	6	6	-	-	-	1,016	545	471	Kalikapur
564	317	247	-	-	-	1,431	877	554	Baidya Chak
667	337	330	-	-	-	1,438	802	636	Paschim Tentulbaria
320	164	156	-	-	-	2,309	1,281	1,028	Purba Raghunathpur
5,036	2,610	2,426	2	2	-	3,804	2,346	1,458	Beladurganagar
4,908	2,516	2,392	-	-	-	5,329	3,098	2,231	Rupnagar
779	421	358	-	-	-	354	232	122	Sapla
80	41	39	-	-	-	99	55	44	Uttar Garankati
2,597	1,323	1,274	-	-	-	2,295	1,375	920	Taranagar
1,826	935	891	76	45	31	2,626	1,488	1,138	Karibaria
2,308	1,172	1,136	11	5	6	9,165	5,137	4,028	Manirtala
3,350	1,708	1,642	299	168	131	7,206	4,070	3,136	Radhaballabhpur
3,477	1,769	1,708	32	19	13	6,717	3,792	2,925	Nalgora
5,770	2,955	2,815	205	107	98	9,495	5,486	4,009	Sonatikri
2,322	1,200	1,122	195	101	94	4,244	2,530	1,714	Bhubankhali
4,131	2,123	2,008	158	73	85	6,658	3,838	2,820	Chuprijhara
URBAN									
2,046	1,035	1,011	2	2	-	5,843	3,185	2,658	Nimpith (CT)
1,238	637	601	-	-	-	3,311	1,821	1,490	Tulshighata (CT)

VILLAGE PRIMARY
C D Block -

Location code number	Name of Village	Illiterates			Total workers			Main workers		
		Persons	Males	Females	Persons	Males	Females	Persons	Males	Females
1	2	20	21	22	23	24	25	26	27	28
0279	Jaynagar - II (Total)	1,03,488	44,246	59,242	93,240	69,439	23,801	55,200	47,608	7,592
0279	Jaynagar - II (Rural)	1,00,262	42,939	57,323	88,687	65,819	22,868	51,895	44,789	7,106
0279	Jaynagar - II (Urban)	3,226	1,307	1,919	4,553	3,620	933	3,305	2,819	486
RURAL										
334958	Banamalipur (P)	176	74	102	190	179	11	166	158	8
334959	Srirampur	493	210	283	595	544	51	569	530	39
334960	Phutigoda	1,200	577	623	850	714	136	659	604	55
334961	Dashra Bhagabanpur (P)	1,161	452	709	962	872	90	466	419	47
334962	Bagbaria Narayanpur	335	144	191	276	197	79	253	188	65
334963	Serhangampur	1,019	473	546	685	583	102	536	470	66
334964	Khania Sahazadapur	637	259	378	858	746	112	648	591	57
334965	Kalinagar	2,507	1,134	1,373	2,456	1,761	695	1,586	1,256	330
334966	Bijaynagar	2,471	1,021	1,450	2,006	1,566	440	1,572	1,358	214
334967	Sahajadapur	701	295	406	807	685	122	465	412	53
334968	Chandipur	369	167	202	348	283	65	188	170	18
334969	Kamalpur	389	151	238	364	295	69	336	284	52
334970	Mayda	944	407	537	992	812	180	641	574	67
334971	Mahishghat	852	369	483	835	600	235	585	500	85
334972	Napukuria	550	214	336	662	492	170	461	381	80
334973	Gangapur	106	44	62	115	99	16	77	74	3
334974	Khaiyamara	4,077	1,815	2,262	3,616	2,819	797	2,833	2,416	417
334975	Mayahauri	7,145	2,905	4,240	7,733	5,429	2,304	5,282	4,096	1,186
334976	Gordoani	9,100	3,989	5,111	7,038	5,388	1,650	3,918	3,557	361
334977	Paschim Raghunathpur	717	355	362	479	430	49	387	353	34
334978	Mallar Chak	1,776	712	1,064	1,560	1,293	267	1,009	916	93
334979	Jautia	2,407	1,021	1,386	1,751	1,585	166	1,274	1,216	58
334980	Baishata	2,560	1,143	1,417	1,781	1,634	147	1,132	1,059	73
334981	Ghoser Chak	261	89	172	245	230	15	192	181	11
334982	Killa Durganagar	961	402	559	682	631	51	572	548	24
334983	Pat Pukur	2,676	1,186	1,490	1,725	1,425	300	1,056	906	150
334984	Taltala	422	152	270	343	325	18	100	96	4
334985	Jogigara	1,042	463	579	950	596	354	565	528	37
334986	Baltala	817	386	431	444	427	17	290	282	8
334987	Dam Dama	1,078	493	585	733	517	216	446	369	77
334988	Gopalnagar	868	385	483	562	530	32	33	32	1
334989	Kalikapur	1,475	677	798	1,056	607	449	356	316	40
334990	Baidya Chak	1,268	492	776	913	774	139	596	534	62
334991	Paschim Tentulbaria	1,316	558	758	1,101	783	318	669	568	101
334992	Purba Raghunathpur	2,266	1,049	1,217	1,617	1,245	372	1,103	985	118
334993	Beladurganagar	2,302	822	1,480	2,500	1,782	718	1,841	1,414	427
334994	Rupnagar	3,232	1,269	1,963	2,872	2,175	697	1,778	1,522	256
334995	Sapla	429	191	238	263	223	40	59	56	3
334996	Uttar Garankati	61	23	38	48	36	12	35	33	2
334997	Taranagar	2,045	869	1,176	1,662	1,197	465	807	726	81
334998	Karibaria	2,345	1,002	1,343	1,718	1,344	374	883	792	91
334999	Manirtala	8,546	3,837	4,709	7,452	4,907	2,545	3,603	3,106	497
335000	Radhaballabhpur	7,678	3,486	4,192	5,836	4,107	1,729	2,703	2,271	432
335001	Nalgora	3,656	1,472	2,184	4,034	2,994	1,040	1,930	1,646	284
335002	Sonatikri	6,041	2,536	3,505	6,400	4,400	2,000	3,490	3,025	465
335003	Bhubankhali	2,705	1,041	1,664	3,378	2,098	1,280	1,361	1,203	158
335004	Chuprijhara	5,080	2,128	2,952	5,194	3,460	1,734	2,384	2,068	316
URBAN										
335005	Nimpith (CT)	2,171	884	1,287	3,085	2,347	738	2,250	1,875	375
335006	Tulshighata (CT)	1,055	423	632	1,468	1,273	195	1,055	944	111

PRIMARY CENSUS ABSTRACT

CENSUS ABSTRACT
Jaynagar - II

Industrial category of main workers

Cultivators			Household industry						Other workers			Name of Village
Persons	Males	Females	Agricultural labourers			workers			Persons	Males	Females	
29	30	31	32	33	34	35	36	37	38	39	40	2
11,826	10,883	943	15,802	14,740	1,062	5,226	3,001	2,225	22,346	18,984	3,362	Jaynagar - II (Total)
11,673	10,735	938	15,494	14,437	1,057	4,861	2,757	2,104	19,867	16,860	3,007	Jaynagar - II (Rural)
153	148	5	308	303	5	365	244	121	2,479	2,124	355	Jaynagar - II (Urban)
RURAL												
12	11	1	-	-	-	2	1	1	152	146	6	Banamalipur (P)
18	16	2	33	30	3	12	12	-	506	472	34	Srirampur
44	41	3	207	180	27	19	17	2	389	366	23	Phutigoda
51	50	1	73	68	5	15	15	-	327	286	41	Dashra Bhagabanpur (P)
20	12	8	7	4	3	9	7	2	217	165	52	Bagbaria Narayanpur
21	19	2	66	63	3	11	9	2	438	379	59	Serhangampur
39	35	4	124	124	-	18	18	-	467	414	53	Khania Sahazadapur
148	139	9	431	409	22	288	71	217	719	637	82	Kalinagar
106	97	9	334	305	29	124	55	69	1,008	901	107	Bijaynagar
69	62	7	103	98	5	29	24	5	264	228	36	Sahajadapur
15	15	-	39	37	2	17	13	4	117	105	12	Chandipur
2	2	-	68	58	10	4	3	1	262	221	41	Kamalpur
44	41	3	90	89	1	30	25	5	477	419	58	Mayda
40	34	6	173	166	7	35	27	8	337	273	64	Mahishghat
24	20	4	47	44	3	57	41	16	333	276	57	Napukuria
6	6	-	2	2	-	2	2	-	67	64	3	Gangapur
151	135	16	757	724	33	468	334	134	1,457	1,223	234	Khaiyamara
978	905	73	901	859	42	695	275	420	2,708	2,057	651	Mayahauri
771	713	58	1,023	975	48	435	327	108	1,689	1,542	147	Gordoani
25	23	2	228	222	6	67	55	12	67	53	14	Paschim Raghunathpur
211	199	12	261	239	22	54	48	6	483	430	53	Mallar Chak
97	91	6	560	544	16	121	115	6	496	466	30	Jautia
142	140	2	458	444	14	55	36	19	477	439	38	Baishata
115	113	2	53	49	4	4	4	-	20	15	5	Ghoser Chak
174	163	11	197	191	6	30	29	1	171	165	6	Killa Durganagar
241	233	8	181	180	1	48	40	8	586	453	133	Pat Pukur
23	23	-	17	16	1	6	6	-	54	51	3	Taltala
213	209	4	197	190	7	13	6	7	142	123	19	Jogigara
27	27	-	172	169	3	56	54	2	35	32	3	Baltala
344	287	57	41	37	4	4	2	2	57	43	14	Dam Dama
-	-	-	-	-	-	1	1	-	32	31	1	Gopalnagar
50	44	6	117	113	4	35	19	16	154	140	14	Kalikapur
94	85	9	246	241	5	26	18	8	230	190	40	Baidya Chak
250	208	42	227	216	11	66	41	25	126	103	23	Paschim Tentulbaria
267	260	7	223	210	13	167	129	38	446	386	60	Purba Raghunathpur
345	323	22	486	469	17	300	86	214	710	536	174	Beladurganagar
375	366	9	684	674	10	264	69	195	455	413	42	Rupnagar
12	12	-	18	18	-	-	-	-	29	26	3	Sapla
6	6	-	18	18	-	3	3	-	8	6	2	Uttar Garankati
120	115	5	407	389	18	38	14	24	242	208	34	Taranagar
446	433	13	193	183	10	26	17	9	218	159	59	Karibaria
1,143	1,080	63	1,360	1,205	155	524	322	202	576	499	77	Manirtala
999	916	83	991	873	118	313	147	166	400	335	65	Radhaballabhpur
538	510	28	600	523	77	127	96	31	665	517	148	Nalgora
954	848	106	1,740	1,601	139	185	73	112	611	503	108	Sonatikri
578	554	24	631	521	110	16	14	2	136	114	22	Bhubankhali
1,325	1,114	211	710	667	43	42	37	5	307	250	57	Chuprihara
URBAN												
63	60	3	133	132	1	198	127	71	1,856	1,556	300	Nimpith (CT)
90	88	2	175	171	4	167	117	50	623	568	55	Tulshighata (CT)

**VILLAGE PRIMARY
C D Block -**

Location code number	Name of Village	Industrial category									
		Marginal workers			Cultivators			Agricultural labourers			
		Persons	Males	Females	Persons	Males	Females	Persons	Males	Females	
1	2	41	42	43	44	45	46	47	48	49	
0279	Jaynagar - II (Total)	38,040	21,831	16,209	2,978	2,094	884	18,150	11,958	6,192	
0279	Jaynagar - II (Rural)	36,792	21,030	15,762	2,947	2,074	873	18,078	11,900	6,178	
0279	Jaynagar - II (Urban)	1,248	801	447	31	20	11	72	58	14	
RURAL											
334958	Banamalipur (P)	24	21	3	-	-	-	6	5	1	
334959	Srirampur	26	14	12	1	-	1	-	-	-	
334960	Phutigoda	191	110	81	5	2	3	37	32	5	
334961	Dashra Bhagabanpur (P)	496	453	43	29	28	1	313	300	13	
334962	Bagbaria Narayanpur	23	9	14	-	-	-	3	2	1	
334963	Serhangampur	149	113	36	6	4	2	15	9	6	
334964	Khania Sahazadapur	210	155	55	15	11	4	65	59	6	
334965	Kalinagar	870	505	365	81	47	34	330	227	103	
334966	Bijaynagar	434	208	226	46	24	22	122	85	37	
334967	Sahajadapur	342	273	69	30	28	2	156	147	9	
334968	Chandipur	160	113	47	5	4	1	65	49	16	
334969	Kamalpur	28	11	17	-	-	-	9	6	3	
334970	Mayda	351	238	113	13	10	3	189	150	39	
334971	Mahishghat	250	100	150	5	-	5	83	56	27	
334972	Napukuria	201	111	90	11	7	4	53	49	4	
334973	Gangapur	38	25	13	7	7	-	5	4	1	
334974	Khaiyamara	783	403	380	28	19	9	288	223	65	
334975	Mayahauri	2,451	1,333	1,118	150	106	44	568	528	40	
334976	Gordoani	3,120	1,831	1,289	89	57	32	1,001	840	161	
334977	Paschim Raghunathpur	92	77	15	24	24	-	44	43	1	
334978	Mallar Chak	551	377	174	47	38	9	177	134	43	
334979	Jautia	477	369	108	31	27	4	149	137	12	
334980	Baishata	649	575	74	10	10	-	441	424	17	
334981	Ghoser Chak	53	49	4	5	3	2	41	40	1	
334982	Killa Durganagar	110	83	27	11	10	1	24	20	4	
334983	Pat Pukur	669	519	150	40	37	3	88	87	1	
334984	Taltala	243	229	14	11	10	1	210	201	9	
334985	Jogigara	385	68	317	48	9	39	307	51	256	
334986	Baltala	154	145	9	24	23	1	126	119	7	
334987	Dam Dama	287	148	139	21	19	2	253	120	133	
334988	Gopalnagar	529	498	31	189	188	1	244	240	4	
334989	Kalikapur	700	291	409	28	20	8	311	130	181	
334990	Baidya Chak	317	240	77	38	38	-	32	32	-	
334991	Paschim Tentulbaria	432	215	217	19	12	7	110	101	9	
334992	Purba Raghunathpur	514	260	254	25	16	9	326	176	150	
334993	Beladurganagar	659	368	291	26	21	5	236	218	18	
334994	Rupnagar	1,094	653	441	10	9	1	499	464	35	
334995	Sapla	204	167	37	22	22	-	57	56	1	
334996	Uttar Garankati	13	3	10	-	-	-	5	3	2	
334997	Taranagar	855	471	384	146	130	16	445	299	146	
334998	Karibaria	835	552	283	65	60	5	265	255	10	
334999	Manirtala	3,849	1,801	2,048	133	80	53	2,220	1,050	1,170	
335000	Radhaballabhpur	3,133	1,836	1,297	221	146	75	1,796	1,259	537	
335001	Nalgora	2,104	1,348	756	441	357	84	1,084	817	267	
335002	Sonatikri	2,910	1,375	1,535	232	156	76	1,700	888	812	
335003	Bhubankhali	2,017	895	1,122	95	61	34	1,784	789	995	
335004	Chuprijhara	2,810	1,392	1,418	464	194	270	1,796	976	820	
URBAN											
335005	Nimpith (CT)	835	472	363	15	4	11	44	33	11	
335006	Tulshighata (CT)	413	329	84	16	16	-	28	25	3	

PRIMARY CENSUS ABSTRACT

CENSUS ABSTRACT

Jaynagar - II

of marginal workers										Location code number
Household industry workers			Other workers			Non-workers			Name of Village 2	
Persons	Males	Females	Persons	Males	Females	Persons	Males	Females		1
50	51	52	53	54	55	56	57	58		
6,993	2,296	4,697	9,919	5,483	4,436	1,58,924	59,419	99,505	Jaynagar - II (Total)	0279
6,856	2,241	4,615	8,911	4,815	4,096	1,51,097	56,726	94,371	Jaynagar - II (Rural)	0279
137	55	82	1,008	668	340	7,827	2,693	5,134	Jaynagar - II (Urban)	0279
RURAL										
4	4	-	14	12	2	479	166	313	Banamalipur (P)	334958
6	-	6	19	14	5	1,187	392	795	Srirampur	334959
19	2	17	130	74	56	1,804	639	1,165	Phutigoda	334960
20	14	6	134	111	23	2,252	757	1,495	Dashra Bhagabanpur (P)	334961
5	-	5	15	7	8	433	163	270	Bagbaria Narayanpur	334962
13	3	10	115	97	18	1,596	574	1,022	Serhangampur	334963
37	16	21	93	69	24	1,681	583	1,098	Khania Sahazadapur	334964
218	69	149	241	162	79	4,144	1,692	2,452	Kalinagar	334965
61	10	51	205	89	116	4,268	1,460	2,808	Bijaynagar	334966
34	20	14	122	78	44	1,576	549	1,027	Sahajadapur	334967
24	12	12	66	48	18	607	235	372	Chandipur	334968
7	1	6	12	4	8	608	195	413	Kamalpur	334969
9	2	7	140	76	64	1,744	573	1,171	Mayda	334970
71	11	60	91	33	58	1,292	464	828	Mahishghat	334971
46	20	26	91	35	56	1,137	414	723	Napukuria	334972
2	-	2	24	14	10	217	82	135	Gangapur	334973
256	74	182	211	87	124	7,188	2,783	4,405	Khaiyamara	334974
731	182	549	1,002	517	485	11,871	4,619	7,252	Mayahauri	334975
920	323	597	1,110	611	499	13,946	5,357	8,589	Gordoani	334976
18	9	9	6	1	5	1,227	433	794	Paschim Raghunathpur	334977
49	24	25	278	181	97	3,368	1,202	2,166	Mallar Chak	334978
90	50	40	207	155	52	3,998	1,331	2,667	Jautia	334979
65	35	30	133	106	27	4,464	1,662	2,802	Baishata	334980
4	3	1	3	3	-	741	314	427	Ghoser Chak	334981
26	20	6	49	33	16	1,708	599	1,109	Killa Durganagar	334982
161	58	103	380	337	43	3,565	1,273	2,292	Pat Pukur	334983
4	3	1	18	15	3	847	288	559	Taltala	334984
13	1	12	17	7	10	1,165	476	689	Jogigara	334985
4	3	1	-	-	-	1,215	420	795	Baltala	334986
7	6	1	6	3	3	925	355	570	Dam Dama	334987
47	26	21	49	44	5	1,257	404	853	Gopalnagar	334988
205	70	135	156	71	85	1,435	615	820	Kalikapur	334989
80	61	19	167	109	58	1,786	595	1,191	Baidya Chak	334990
93	20	73	210	82	128	1,653	577	1,076	Paschim Tentulbaria	334991
59	31	28	104	37	67	2,958	1,085	1,873	Purba Raghunathpur	334992
152	35	117	245	94	151	3,606	1,386	2,220	Beladurganagar	334993
354	28	326	231	152	79	5,689	2,192	3,497	Rupnagar	334994
7	5	2	118	84	34	520	200	320	Sapla	334995
7	-	7	1	-	1	112	42	70	Uttar Garankati	334996
147	11	136	117	31	86	2,678	1,047	1,631	Taranagar	334997
275	60	215	230	177	53	3,253	1,146	2,107	Karibaria	334998
1,193	503	690	303	168	135	10,259	4,067	6,192	Manirtala	334999
608	235	373	508	196	312	9,048	3,449	5,599	Radhaballabhpur	335000
301	53	248	278	121	157	6,339	2,270	4,069	Nalgora	335001
239	53	186	739	278	461	9,136	3,622	5,514	Sonatikri	335002
24	11	13	114	34	80	3,571	1,473	2,098	Bhubankhali	335003
141	64	77	409	158	251	6,544	2,506	4,038	Chuprijhara	335004
URBAN										
102	22	80	674	413	261	4,929	1,722	3,207	Nimpith (CT)	335005
35	33	2	334	255	79	2,898	971	1,927	Tulshighata (CT)	335006

DISTRICT CENSUS HANDBOOK : SOUTH TWENTY FOUR PARGANAS

VILLAGE PRIMARY
C D Block -

Location code number	Name of Village	Area of Village in hectares	Number of households	Total population (including institutional and houseless population)			Population in the age-group 0-6		
				Persons	Males	Females	Persons	Males	Females
1	2	3	4	5	6	7	8	9	10
0280	Kultali (Total)	30,618.16	45,099	2,29,053	1,17,562	1,11,491	35,727	18,074	17,653
0280	Kultali (Rural)	30,618.16	45,099	2,29,053	1,17,562	1,11,491	35,727	18,074	17,653
0280	Kultali (Urban)	0.00	-	-	-	-	-	-	-
	RURAL								
335007	Meraganj	1,330.21	4,028	22,225	11,250	10,975	4,484	2,252	2,232
335008	Benimadhabpur	227.88	304	1,796	928	868	378	197	181
335009	Kailashnagar	365.18	959	5,083	2,564	2,519	974	478	496
335010	Purba Shyamnagar	170.13	319	1,629	863	766	268	146	122
335011	Purba Tetulberia	441.72	774	4,309	2,187	2,122	857	424	433
335012	Dongajora	1,278.62	1,951	10,275	5,328	4,947	1,716	887	829
335013	Kundakhali	376.09	651	3,307	1,722	1,585	491	249	242
335014	Balaharania	152.90	292	1,363	711	652	206	108	98
335015	Andharia	152.33	125	646	325	321	115	61	54
335016	Ambikanagar	112.73	126	701	358	343	152	74	78
335017	Alitakhali	276.33	590	3,427	1,726	1,701	704	359	345
335018	Koabati	160.66	497	2,729	1,427	1,302	487	248	239
335019	Kaksaha	207.16	419	2,157	1,083	1,074	427	201	226
335020	Gangadharpur	69.64	221	1,080	548	532	181	87	94
335021	Pachua Khali	76.81	148	710	368	342	91	41	50
335022	Kirtankhola	390.16	959	5,312	2,628	2,684	1,167	558	609
335023	Kripakhali	199.87	361	1,813	947	866	228	119	109
335024	Godabar	489.87	881	4,671	2,419	2,252	689	344	345
335025	Jalabaria	2,331.56	4,125	20,138	10,223	9,915	3,211	1,602	1,609
335026	Kaorakhali	386.19	796	4,188	2,190	1,998	558	287	271
335027	Mandalerlat	416.26	595	2,924	1,525	1,399	367	171	196
335028	Jamtala	412.81	951	4,495	2,294	2,201	536	259	277
335029	Purba Gabtala	567.69	600	3,209	1,663	1,546	502	269	233
335030	Paschim Gabtala	521.49	806	4,387	2,259	2,128	723	392	331
335031	Shyamnagar	482.45	716	3,753	1,921	1,832	642	327	315
335032	Madhabpur	604.18	931	4,725	2,416	2,309	863	445	418
335033	Madhusudanpur	755.89	1,346	6,899	3,559	3,340	1,066	529	537
335034	Dakshin Garankati	729.19	1,219	6,189	3,196	2,993	992	511	481
335035	Gopalganj	826.20	1,606	7,853	4,050	3,803	1,203	596	607
335036	Kaikhali	778.84	1,294	6,030	3,080	2,950	834	434	400
335037	Sankizahan	606.33	1,773	8,811	4,555	4,256	1,272	625	647
335038	Katamari	646.50	1,069	5,238	2,710	2,528	751	410	341
335039	Dakshin Durgapur	534.28	1,013	5,346	2,714	2,632	909	455	454
335040	Deulbari Debipur	759.91	1,453	7,315	3,784	3,531	1,133	566	567
335041	Lot-121	1,471.40							
335042	Lot-120	2,541.84							
335043	Purba Gurguria	705.07	1,264	5,662	2,917	2,745	665	325	340
335044	Madhya Gurguria	618.01	936	4,669	2,383	2,286	620	306	314
335045	Debipur Gurguria	1,306.06	2,307	10,812	5,582	5,230	1,238	637	601
335046	Bhubaneshwari	856.41	1,516	6,936	3,564	3,372	814	407	407
335047	Maipit	578.78	1,158	5,615	2,962	2,653	759	408	351
335048	Binodpur	655.96	1,082	5,330	2,779	2,551	617	328	289
335049	Baikuntapur	884.16	1,482	7,802	4,015	3,787	959	502	457
335050	Kisorimohanpur	764.85	1,271	6,483	3,329	3,154	753	382	371
335051	Lot-118	2,274.34							
335052	Bhubaneshwari Char	123.22	185	1,011	510	501	125	68	57

PRIMARY CENSUS ABSTRACT

CENSUS ABSTRACT

Kultali

Scheduled Castes population			Scheduled Tribes population			Literates			Name of Village
Persons	Males	Females	Persons	Males	Females	Persons	Males	Females	
11	12	13	14	15	16	17	18	19	2
1,04,193	53,940	50,253	5,672	2,902	2,770	1,34,101	78,601	55,500	Kultali (Total)
1,04,193	53,940	50,253	5,672	2,902	2,770	1,34,101	78,601	55,500	Kultali (Rural)
-	-	-	-	-	-	-	-	-	Kultali (Urban)
RURAL									
4,552	2,344	2,208	74	36	38	11,323	6,338	4,985	Meraganj
410	222	188	-	-	-	859	490	369	Benimadhabpur
1,492	783	709	56	29	27	2,466	1,432	1,034	Kailashnagar
953	513	440	157	84	73	769	473	296	Purba Shyamnagar
1,546	803	743	224	109	115	1,884	1,126	758	Purba Tetulberia
6,930	3,604	3,326	615	325	290	4,826	3,074	1,752	Dongajora
2,077	1,084	993	-	-	-	1,875	1,130	745	Kundakhali
325	175	150	9	2	7	816	476	340	Balaharania
54	26	28	-	-	-	286	160	126	Andharia
264	150	114	-	-	-	333	205	128	Ambikanagar
232	125	107	-	-	-	1,699	954	745	Alitakhali
1,178	627	551	-	-	-	1,615	939	676	Koabati
897	458	439	-	-	-	1,063	627	436	Kaksaha
832	411	421	-	-	-	565	348	217	Gangadharpur
501	254	247	-	-	-	409	269	140	Pachua Khali
352	170	182	-	-	-	2,754	1,548	1,206	Kirtankhola
1,791	931	860	-	-	-	1,198	737	461	Kripakhali
3,021	1,569	1,452	-	-	-	3,012	1,773	1,239	Godabar
11,961	6,112	5,849	100	52	48	11,390	6,734	4,656	Jalabaria
2,494	1,308	1,186	-	-	-	2,650	1,601	1,049	Kaorakhali
2,889	1,505	1,384	-	-	-	1,974	1,223	751	Mandalerlat
4,229	2,164	2,065	-	-	-	3,063	1,825	1,238	Jamtala
2,499	1,309	1,190	25	14	11	1,873	1,123	750	Purba Gabtala
2,316	1,197	1,119	-	-	-	2,736	1,605	1,131	Paschim Gabtala
1,325	692	633	1,091	551	540	1,900	1,161	739	Shyamnagar
1,025	538	487	289	152	137	2,244	1,294	950	Madhabpur
5,297	2,755	2,542	9	8	1	3,976	2,469	1,507	Madhusudanpur
3,780	1,973	1,807	-	-	-	3,536	2,128	1,408	Dakshin Garankati
5,018	2,618	2,400	80	43	37	4,358	2,647	1,711	Gopalganj
5,385	2,751	2,634	-	-	-	3,392	2,102	1,290	Kaikhali
7,245	3,754	3,491	197	94	103	5,152	3,017	2,135	Sankizahan
3,032	1,587	1,445	1,251	630	621	2,740	1,665	1,075	Katamari
916	475	441	385	194	191	2,992	1,719	1,273	Dakshin Durgapur
4,014	2,077	1,937	3	2	1	4,162	2,446	1,716	Deulbari Debipur
-----Un-inhabited-----									Lot-121
-----Un-inhabited-----									Lot-120
1,737	885	852	58	24	34	4,019	2,308	1,711	Purba Gurguria
966	473	493	111	53	58	3,133	1,800	1,333	Madhya Gurguria
2,638	1,337	1,301	693	367	326	7,698	4,369	3,329	Debipur Gurguria
1,509	767	742	1	1	-	5,384	2,990	2,394	Bhubaneshwari
1,928	1,032	896	135	72	63	3,778	2,178	1,600	Maipit
750	392	358	28	17	11	3,863	2,242	1,621	Binodpur
1,558	817	741	37	20	17	5,433	3,067	2,366	Baikuntapur
1,983	1,031	952	13	6	7	4,362	2,478	1,884	Kisorimohanpur
-----Un-inhabited-----									Lot-118
292	142	150	31	17	14	541	311	230	Bhubaneshwari Char

**VILLAGE PRIMARY
C D Block -**

Location code number	Name of Village	Illiterates			Total workers			Main workers		
		Persons	Males	Females	Persons	Males	Females	Persons	Males	Females
1	2	20	21	22	23	24	25	26	27	28
0280	Kultali (Total)	94,952	38,961	55,991	87,670	64,579	23,091	48,976	43,452	5,524
0280	Kultali (Rural)	94,952	38,961	55,991	87,670	64,579	23,091	48,976	43,452	5,524
0280	Kultali (Urban)	-	-	-	-	-	-	-	-	-
	RURAL									
335007	Meraganj	10,902	4,912	5,990	6,942	5,473	1,469	3,682	3,221	461
335008	Benimadhabpur	937	438	499	607	448	159	312	288	24
335009	Kailashnagar	2,617	1,132	1,485	1,853	1,350	503	1,234	1,008	226
335010	Purba Shyamnagar	860	390	470	623	438	185	235	135	100
335011	Purba Tetulberia	2,425	1,061	1,364	1,407	1,112	295	917	848	69
335012	Dongajora	5,449	2,254	3,195	4,152	2,847	1,305	1,665	1,363	302
335013	Kundakhali	1,432	592	840	1,052	907	145	835	789	46
335014	Balaharania	547	235	312	526	366	160	228	210	18
335015	Andharia	360	165	195	250	157	93	157	150	7
335016	Ambikanagar	368	153	215	279	193	86	239	174	65
335017	Alitakhali	1,728	772	956	1,399	893	506	754	655	99
335018	Koabati	1,114	488	626	1,322	824	498	636	589	47
335019	Kaksaha	1,094	456	638	1,004	590	414	548	490	58
335020	Gangadharpur	515	200	315	539	329	210	204	182	22
335021	Pachua Khali	301	99	202	262	232	30	141	132	9
335022	Kirtankhola	2,558	1,080	1,478	2,003	1,381	622	938	776	162
335023	Kripakhali	615	210	405	807	594	213	572	514	58
335024	Godabar	1,659	646	1,013	1,762	1,337	425	1,200	1,156	44
335025	Jalabaria	8,748	3,489	5,259	8,242	5,870	2,372	5,164	4,614	550
335026	Kaorakhali	1,538	589	949	1,525	1,279	246	905	862	43
335027	Mandalerlat	950	302	648	960	834	126	710	631	79
335028	Jamtala	1,432	469	963	1,586	1,308	278	1,282	1,185	97
335029	Purba Gabtala	1,336	540	796	982	860	122	498	457	41
335030	Paschim Gabtala	1,651	654	997	1,462	1,205	257	846	774	72
335031	Shyamnagar	1,853	760	1,093	1,312	976	336	534	494	40
335032	Madhabpur	2,481	1,122	1,359	1,729	1,328	401	1,105	876	229
335033	Madhusudanpur	2,923	1,090	1,833	2,512	2,012	500	969	878	91
335034	Dakshin Garankati	2,653	1,068	1,585	2,314	1,762	552	1,456	1,385	71
335035	Gopalganj	3,495	1,403	2,092	2,609	2,037	572	1,199	1,124	75
335036	Kaikhali	2,638	978	1,660	2,246	1,710	536	1,467	1,398	69
335037	Sankizahan	3,659	1,538	2,121	3,218	2,574	644	2,407	2,257	150
335038	Katamari	2,498	1,045	1,453	2,033	1,525	508	946	873	73
335039	Dakshin Durgapur	2,354	995	1,359	1,909	1,420	489	1,359	1,237	122
335040	Deulbari Debipur	3,153	1,338	1,815	2,897	2,134	763	1,342	1,194	148
335041	Lot-121				-----Un-inhabited-----					
335042	Lot-120				-----Un-inhabited-----					
335043	Purba Gurguria	1,643	609	1,034	2,273	1,699	574	1,466	1,133	333
335044	Madhya Gurguria	1,536	583	953	1,588	1,317	271	772	694	78
335045	Debipur Gurguria	3,114	1,213	1,901	4,692	3,240	1,452	2,146	1,907	239
335046	Bhubaneshwari	1,552	574	978	3,004	2,115	889	1,923	1,587	336
335047	Maipit	1,837	784	1,053	2,422	1,623	799	1,072	895	177
335048	Binodpur	1,467	537	930	2,604	1,633	971	1,168	969	199
335049	Baikuntapur	2,369	948	1,421	3,375	2,375	1,000	1,856	1,629	227
335050	Kisorimohanpur	2,121	851	1,270	2,999	1,965	1,034	1,626	1,512	114
335051	Lot-118				-----Un-inhabited-----					
335052	Bhubaneshwari Char	470	199	271	388	307	81	261	207	54

PRIMARY CENSUS ABSTRACT

CENSUS ABSTRACT

Kultali

Industrial category of main workers

Household industry													Name of Village
Cultivators			Agricultural labourers			workers			Other workers				
Persons	Males	Females	Persons	Males	Females	Persons	Males	Females	Persons	Males	Females		
29	30	31	32	33	34	35	36	37	38	39	40	2	
13,838	13,274	564	19,102	17,644	1,458	3,125	1,863	1,262	12,911	10,671	2,240	Kultali (Total)	
13,838	13,274	564	19,102	17,644	1,458	3,125	1,863	1,262	12,911	10,671	2,240	Kultali (Rural)	
-	-	-	-	-	-	-	-	-	-	-	-	Kultali (Urban)	
RURAL													
632	603	29	1,598	1,517	81	598	347	251	854	754	100	Meraganj	
14	14	-	208	202	6	39	36	3	51	36	15	Benimadhabpur	
209	194	15	366	350	16	244	145	99	415	319	96	Kailashnagar	
22	16	6	18	8	10	102	55	47	93	56	37	Purba Shyamnagar	
126	123	3	232	225	7	179	151	28	380	349	31	Purba Tetulberia	
487	455	32	473	444	29	236	108	128	469	356	113	Dongajora	
248	241	7	308	299	9	11	8	3	268	241	27	Kundakhali	
31	26	5	143	137	6	-	-	-	54	47	7	Balaharania	
40	40	-	97	97	-	7	2	5	13	11	2	Andharia	
29	27	2	135	130	5	65	10	55	10	7	3	Ambikanagar	
130	123	7	367	333	34	46	31	15	211	168	43	Alitakhali	
133	132	1	96	93	3	20	16	4	387	348	39	Koabati	
101	98	3	314	296	18	35	10	25	98	86	12	Kaksaha	
26	24	2	36	36	-	12	9	3	130	113	17	Gangadharpur	
38	37	1	53	53	-	7	6	1	43	36	7	Pachua Khali	
169	159	10	274	236	38	188	116	72	307	265	42	Kirtankhola	
280	274	6	174	166	8	23	2	21	95	72	23	Kripakhali	
514	503	11	543	528	15	10	6	4	133	119	14	Godabar	
1,365	1,332	33	2,407	2,211	196	218	84	134	1,174	987	187	Jalabaria	
226	222	4	454	448	6	53	41	12	172	151	21	Kaorakhali	
163	160	3	189	185	4	31	16	15	327	270	57	Mandalerlat	
168	162	6	638	620	18	64	43	21	412	360	52	Jamtala	
309	301	8	87	81	6	6	4	2	96	71	25	Purba Gabtala	
407	399	8	248	245	3	25	15	10	166	115	51	Paschim Gabtala	
152	147	5	348	322	26	13	7	6	21	18	3	Shyamnagar	
360	329	31	438	327	111	225	157	68	82	63	19	Madhabpur	
349	341	8	314	309	5	63	40	23	243	188	55	Madhusudanpur	
351	345	6	751	729	22	35	20	15	319	291	28	Dakshin Garankati	
277	271	6	535	518	17	24	21	3	363	314	49	Gopalganj	
700	683	17	515	497	18	10	9	1	242	209	33	Kaikhali	
459	434	25	527	502	25	35	21	14	1,386	1,300	86	Sankizahan	
339	328	11	360	349	11	28	23	5	219	173	46	Katamari	
408	399	9	508	491	17	102	86	16	341	261	80	Dakshin Durgapur	
537	523	14	526	495	31	107	37	70	172	139	33	Deulbari Debipur	
-----Un-inhabited-----												Lot-121	
-----Un-inhabited-----												Lot-120	
681	585	96	405	324	81	50	47	3	330	177	153	Purba Gurguria	
200	193	7	320	307	13	31	21	10	221	173	48	Madhya Gurguria	
804	766	38	877	802	75	45	35	10	420	304	116	Debipur Gurguria	
637	599	38	887	697	190	44	20	24	355	271	84	Bhubaneshwari	
137	134	3	248	233	15	11	9	2	676	519	157	Maipit	
260	257	3	505	404	101	15	9	6	388	299	89	Binodpur	
354	337	17	1,119	1,001	118	41	28	13	342	263	79	Baikuntapur	
866	845	21	428	368	60	13	11	2	319	288	31	Kisorimohanpur	
-----Un-inhabited-----												Lot-118	
100	93	7	33	29	4	14	1	13	114	84	30	Bhubaneshwari Char	

DISTRICT CENSUS HANDBOOK : SOUTH TWENTY FOUR PARGANAS

VILLAGE PRIMARY
C D Block -

Location code		Industrial category								
		Marginal workers			Cultivators			Agricultural labourers		
number	Name of Village	Persons	Males	Females	Persons	Males	Females	Persons	Males	Females
1	2	41	42	43	44	45	46	47	48	49
0280	Kultali (Total)	38,694	21,127	17,567	4,241	3,090	1,151	21,075	12,276	8,799
0280	Kultali (Rural)	38,694	21,127	17,567	4,241	3,090	1,151	21,075	12,276	8,799
0280	Kultali (Urban)	-	-	-	-	-	-	-	-	-
	RURAL									
335007	Meraganj	3,260	2,252	1,008	177	155	22	1,792	1,334	458
335008	Benimadhabpur	295	160	135	43	42	1	73	70	3
335009	Kailashnagar	619	342	277	43	27	16	82	66	16
335010	Purba Shyamnagar	388	303	85	62	55	7	12	9	3
335011	Purba Tetulberia	490	264	226	23	21	2	123	71	52
335012	Dongajora	2,487	1,484	1,003	120	86	34	1,286	905	381
335013	Kundakhali	217	118	99	24	20	4	75	65	10
335014	Balaharania	298	156	142	15	5	10	244	136	108
335015	Andharia	93	7	86	2	-	2	3	1	2
335016	Ambikanagar	40	19	21	2	1	1	24	16	8
335017	Alitakhali	645	238	407	16	12	4	199	143	56
335018	Koabati	686	235	451	16	13	3	516	141	375
335019	Kaksaha	456	100	356	25	8	17	370	77	293
335020	Gangadharpur	335	147	188	5	3	2	259	112	147
335021	Pachua Khali	121	100	21	8	8	-	85	79	6
335022	Kirtankhola	1,065	605	460	161	150	11	589	327	262
335023	Kripakhali	235	80	155	61	40	21	96	36	60
335024	Godabar	562	181	381	42	33	9	427	125	302
335025	Jalabaria	3,078	1,256	1,822	238	164	74	1,458	637	821
335026	Kaorakhali	620	417	203	45	42	3	345	301	44
335027	Mandalerlat	250	203	47	93	89	4	62	57	5
335028	Jamtala	304	123	181	28	20	8	87	68	19
335029	Purba Gabtala	484	403	81	18	16	2	391	356	35
335030	Paschim Gabtala	616	431	185	241	183	58	187	178	9
335031	Shyamnagar	778	482	296	33	16	17	615	382	233
335032	Madhabpur	624	452	172	55	39	16	385	315	70
335033	Madhusudanpur	1,543	1,134	409	179	158	21	568	504	64
335034	Dakshin Garankati	858	377	481	32	21	11	365	179	186
335035	Gopalganj	1,410	913	497	176	144	32	714	514	200
335036	Kaikhali	779	312	467	49	31	18	513	213	300
335037	Sankizahan	811	317	494	109	76	33	239	110	129
335038	Katamari	1,087	652	435	176	114	62	839	499	340
335039	Dakshin Durgapur	550	183	367	33	23	10	118	64	54
335040	Deulbari Debipur	1,555	940	615	217	189	28	628	380	248
335041	Lot-121									
335042	Lot-120									
335043	Purba Gurguria	807	566	241	260	231	29	400	273	127
335044	Madhya Gurguria	816	623	193	108	76	32	533	463	70
335045	Debipur Gurguria	2,546	1,333	1,213	188	148	40	2,055	1,083	972
335046	Bhubaneshwari	1,081	528	553	247	155	92	678	291	387
335047	Maipit	1,350	728	622	180	163	17	489	355	134
335048	Binodpur	1,436	664	772	153	105	48	1,110	515	595
335049	Baikuntapur	1,519	746	773	236	107	129	1,041	515	526
335050	Kisorimohanpur	1,373	453	920	287	90	197	916	234	682
335051	Lot-118									
335052	Bhubaneshwari Char	127	100	27	15	11	4	84	77	7

PRIMARY CENSUS ABSTRACT

CENSUS ABSTRACT

Kultali

of marginal workers

Household industry workers			Other workers			Non-workers			Name of Village	Location code number
Persons	Males	Females	Persons	Males	Females	Persons	Males	Females		
50	51	52	53	54	55	56	57	58	2	1
5,564	1,634	3,930	7,814	4,127	3,687	1,41,383	52,983	88,400	Kultali (Total)	0280
5,564	1,634	3,930	7,814	4,127	3,687	1,41,383	52,983	88,400	Kultali (Rural)	0280
-	-	-	-	-	-	-	-	-	Kultali (Urban)	0280
RURAL										
489	230	259	802	533	269	15,283	5,777	9,506	Meraganj	335007
88	32	56	91	16	75	1,189	480	709	Benimadhabpur	335008
317	115	202	177	134	43	3,230	1,214	2,016	Kailashnagar	335009
45	20	25	269	219	50	1,006	425	581	Purba Shyamnagar	335010
261	111	150	83	61	22	2,902	1,075	1,827	Purba Tetulberia	335011
385	125	260	696	368	328	6,123	2,481	3,642	Dongajora	335012
25	5	20	93	28	65	2,255	815	1,440	Kundakhali	335013
6	-	6	33	15	18	837	345	492	Balaharania	335014
67	6	61	21	-	21	396	168	228	Andharia	335015
14	2	12	-	-	-	422	165	257	Ambikanagar	335016
288	36	252	142	47	95	2,028	833	1,195	Alitakhali	335017
50	21	29	104	60	44	1,407	603	804	Koabati	335018
39	6	33	22	9	13	1,153	493	660	Kaksaha	335019
30	15	15	41	17	24	541	219	322	Gangadharpur	335020
15	8	7	13	5	8	448	136	312	Pachua Khali	335021
224	61	163	91	67	24	3,309	1,247	2,062	Kirtankhola	335022
56	-	56	22	4	18	1,006	353	653	Kripakhali	335023
52	11	41	41	12	29	2,909	1,082	1,827	Godabar	335024
696	128	568	686	327	359	11,896	4,353	7,543	Jalabaria	335025
119	15	104	111	59	52	2,663	911	1,752	Kaorakhali	335026
16	6	10	79	51	28	1,964	691	1,273	Mandalerlat	335027
130	11	119	59	24	35	2,909	986	1,923	Jamtala	335028
2	-	2	73	31	42	2,227	803	1,424	Purba Gabtala	335029
144	39	105	44	31	13	2,925	1,054	1,871	Paschim Gabtala	335030
23	8	15	107	76	31	2,441	945	1,496	Shyamnagar	335031
168	90	78	16	8	8	2,996	1,088	1,908	Madhabpur	335032
97	42	55	699	430	269	4,387	1,547	2,840	Madhusudanpur	335033
117	12	105	344	165	179	3,875	1,434	2,441	Dakshin Garankati	335034
301	105	196	219	150	69	5,244	2,013	3,231	Gopalganj	335035
94	9	85	123	59	64	3,784	1,370	2,414	Kaikhali	335036
220	44	176	243	87	156	5,593	1,981	3,612	Sankizahan	335037
26	11	15	46	28	18	3,205	1,185	2,020	Katamari	335038
113	41	72	286	55	231	3,437	1,294	2,143	Dakshin Durgapur	335039
307	161	146	403	210	193	4,418	1,650	2,768	Deulbari Debipur	335040
-----Un-inhabited-----									Lot-121	335041
-----Un-inhabited-----									Lot-120	335042
40	19	21	107	43	64	3,389	1,218	2,171	Purba Gurguria	335043
71	22	49	104	62	42	3,081	1,066	2,015	Madhya Gurguria	335044
37	11	26	266	91	175	6,120	2,342	3,778	Debipur Gurguria	335045
17	3	14	139	79	60	3,932	1,449	2,483	Bhubaneshwari	335046
248	26	222	433	184	249	3,193	1,339	1,854	Maipit	335047
87	8	79	86	36	50	2,726	1,146	1,580	Binodpur	335048
25	11	14	217	113	104	4,427	1,640	2,787	Baikuntapur	335049
12	8	4	158	121	37	3,484	1,364	2,120	Kisorimohanpur	335050
-----Un-inhabited-----									Lot-118	335051
3	-	3	25	12	13	623	203	420	Bhubaneshwari Char	335052

**VILLAGE PRIMARY
C D Block -**

Location code number	Name of Village	Area of Village in hectares	Number of households	Total population (including institutional and houseless population)			Population in the age-group 0-6		
				Persons	Males	Females	Persons	Males	Females
1	2	3	4	5	6	7	8	9	10
0281	Basanti (Total)	40,420.74	70,818	3,36,717	1,71,279	1,65,438	50,770	25,767	25,003
0281	Basanti (Rural)	40,188.98	69,295	3,30,092	1,67,832	1,62,260	50,042	25,387	24,655
0281	Basanti (Urban)	231.76	1,523	6,625	3,447	3,178	728	380	348
	RURAL								
335053	Kumarkhali	1,079.97	2,493	12,021	6,094	5,927	1,918	966	952
335054	Char Bidyarabad	1,242.52	2,619	13,035	6,601	6,434	2,152	1,112	1,040
335055	Chunakhali	883.60	1,888	9,241	4,661	4,580	1,529	781	748
335056	Baria	547.88	998	4,883	2,476	2,407	627	309	318
335057	Bugulakhali	430.47	714	3,251	1,676	1,575	438	237	201
335058	Purba Bayar Siong	583.34	976	4,538	2,296	2,242	611	294	317
335059	Sachea Khali	489.39	918	4,372	2,234	2,138	739	383	356
335060	Manasakhali	588.64	1,033	5,019	2,530	2,489	830	420	410
335061	Lebukhali	459.53	1,351	6,973	3,516	3,457	1,242	620	622
335062	Chatrakhali	533.50	1,426	7,208	3,683	3,525	1,390	731	659
335063	Narayantala	455.80	1,221	5,416	2,816	2,600	673	364	309
335064	Bhangonkhali	909.81	2,994	15,127	7,684	7,443	2,933	1,515	1,418
335065	Phul Malancha	1,176.58	2,889	14,614	7,424	7,190	2,459	1,239	1,220
335066	Tilkumar	738.17	1,735	8,943	4,531	4,412	1,552	779	773
335067	Khari Machan	457.43	1,105	5,704	2,852	2,852	1,051	526	525
335068	Dhuri	444.08	1,786	9,411	4,724	4,687	1,672	842	830
335069	Amjhara	616.10	1,277	6,179	3,179	3,000	981	508	473
335070	Kathalberia	506.17	2,721	14,113	7,129	6,984	2,509	1,251	1,258
335071	Dakshin Narayantala	198.13	449	1,992	1,037	955	280	141	139
335072	Naliakhali	129.39	240	1,114	562	552	184	100	84
335073	Tetultala	119.72	91	446	248	198	57	42	15
335074	Amratala	315.08	416	1,962	1,002	960	285	136	149
335075	Uttar Battala	165.78	154	724	368	356	104	52	52
335076	Harbhangi	301.83	662	3,023	1,526	1,497	461	234	227
335077	Charanikhali	211.70	512	2,316	1,207	1,109	338	183	155
335078	Sonakhali	879.66	2,150	10,582	5,423	5,159	1,654	835	819
335079	Uttar Sonakhali	650.65	1,307	6,202	3,252	2,950	797	434	363
335080	Uttar Mokamberia	580.50	772	3,446	1,762	1,684	461	215	246
335081	Khirishkhali	492.97	898	4,800	2,394	2,406	855	428	427
335082	Ramchandrakhali	674.39	1,619	7,849	3,970	3,879	1,294	661	633
335083	Kala Hazra	532.27	895	4,626	2,330	2,296	783	403	380
335084	Hogalduri	368.14	931	4,862	2,461	2,401	789	386	403
335085	Ramkrishnapur	268.66	467	2,176	1,108	1,068	287	149	138
335086	Dakshin Battala	179.15	451	1,832	954	878	201	109	92
335087	Mazidbari	215.61	397	1,673	849	824	187	90	97
335088	Gadkhali	552.09	1,067	4,685	2,395	2,290	637	325	312
335089	Harekrishnapur	429.46	660	2,905	1,474	1,431	341	163	178
335090	Ranigar	253.90	575	2,973	1,483	1,490	448	216	232
335091	Joygopalpur	505.58	715	3,323	1,718	1,605	397	205	192
335092	Jyotishpur	643.93	1,073	4,833	2,482	2,351	535	259	276
335093	Radharanipur	620.32	1,080	4,976	2,491	2,485	632	314	318
335094	Hiranmoypur	861.40	1,439	6,562	3,322	3,240	730	352	378
335095	Bharatgar	675.63	1,407	6,413	3,304	3,109	823	409	414
335096	Mahespur	246.36	496	2,129	1,096	1,033	276	147	129
335097	Sibganj	226.45	487	2,226	1,110	1,116	306	160	146
335098	Chak Pitambar Dutta	171.07	250	1,092	537	555	154	77	77
335099	Dakshin Mokamberia	539.25	1,133	5,160	2,642	2,518	751	386	365
335100	Matgaran	253.81	478	2,308	1,177	1,131	339	178	161
335101	Sajinatala	151.86	291	1,392	708	684	195	109	86
335102	Chandrakona	114.16	266	1,381	678	703	275	131	144
335103	Ballartop	230.97	629	3,137	1,599	1,538	468	241	227

PRIMARY CENSUS ABSTRACT

CENSUS ABSTRACT

Basanti

Scheduled Castes population			Scheduled Tribes population			Literates			Name of Village
Persons	Males	Females	Persons	Males	Females	Persons	Males	Females	
11	12	13	14	15	16	17	18	19	2
1,19,631	61,616	58,015	20,060	10,190	9,870	1,95,366	1,10,229	85,137	Basanti (Total)
1,18,357	60,995	57,362	19,963	10,136	9,827	1,90,637	1,07,603	83,034	Basanti (Rural)
1,274	621	653	97	54	43	4,729	2,626	2,103	Basanti (Urban)
RURAL									
4,826	2,483	2,343	565	296	269	5,938	3,423	2,515	Kumarkhali
4,760	2,414	2,346	2,169	1,106	1,063	6,106	3,556	2,550	Char Bidyarabad
2,857	1,479	1,378	1,775	901	874	4,588	2,671	1,917	Chunakhali
2,187	1,116	1,071	2,256	1,138	1,118	2,853	1,660	1,193	Baria
1,200	624	576	179	92	87	1,873	1,050	823	Bugulakhali
2,172	1,108	1,064	993	494	499	2,568	1,516	1,052	Purba Bayar Siong
744	391	353	719	375	344	2,217	1,303	914	Phul Malancha
1,319	684	635	378	176	202	2,377	1,349	1,028	Manasakhali
606	321	285	128	75	53	3,370	1,876	1,494	Lebukhali
943	488	455	472	247	225	3,807	2,139	1,668	Chatrakhali
1,897	1,008	889	572	303	269	3,173	1,820	1,353	Narayantala
944	478	466	164	97	67	6,945	3,865	3,080	Bhangonkhali
3,855	1,980	1,875	1,265	642	623	7,503	4,357	3,146	Phul Malancha
2,434	1,239	1,195	7	4	3	3,923	2,240	1,683	Tilkumar
1,063	537	526	340	174	166	2,421	1,378	1,043	Khari Machan
1,903	963	940	2	2	-	4,520	2,598	1,922	Dhuri
4,718	2,436	2,282	3	3	-	3,224	1,916	1,308	Amjhara
1,601	824	777	15	7	8	6,781	3,768	3,013	Kathalberia
678	355	323	66	38	28	1,210	722	488	Dakshin Narayantala
398	202	196	1	1	-	587	329	258	Naliakhali
191	109	82	233	124	109	260	160	100	Tetultala
491	259	232	349	177	172	1,090	628	462	Amratala
45	23	22	178	86	92	299	171	128	Uttar Battala
928	482	446	188	95	93	1,617	929	688	Harbhangi
971	518	453	84	44	40	1,468	830	638	Charanikhali
3,802	1,962	1,840	224	112	112	6,495	3,679	2,816	Sonakhali
3,334	1,763	1,571	427	202	225	3,740	2,150	1,590	Uttar Sonakhali
2,292	1,168	1,124	229	115	114	2,228	1,302	926	Uttar Mokamberia
663	343	320	-	-	-	2,845	1,543	1,302	Khirishkhali
1,485	756	729	293	150	143	4,757	2,619	2,138	Ramchandraxhali
244	128	116	710	355	355	2,494	1,400	1,094	Kala Hazra
220	112	108	619	304	315	2,564	1,482	1,082	Hogalduri
1,620	832	788	-	-	-	1,472	828	644	Ramkrishnapur
1,461	758	703	-	-	-	1,437	784	653	Dakshin Battala
1,260	643	617	-	-	-	1,149	657	492	Mazidbari
2,098	1,087	1,011	-	-	-	2,901	1,686	1,215	Gadkhali
1,845	953	892	299	156	143	2,030	1,137	893	Harekrishnapur
818	406	412	83	45	38	1,896	1,056	840	Ranigar
1,251	649	602	376	190	186	2,117	1,224	893	Joygopalpur
3,208	1,674	1,534	301	142	159	3,274	1,894	1,380	Jyotishpur
1,851	964	887	430	220	210	3,355	1,795	1,560	Radharanipur
5,557	2,836	2,721	303	145	158	4,927	2,680	2,247	Hiranmoypur
2,806	1,459	1,347	938	491	447	4,192	2,408	1,784	Bharatgar
1,054	535	519	56	29	27	1,455	792	663	Mahespur
505	280	225	71	39	32	1,569	843	726	Sibganj
278	142	136	-	-	-	674	357	317	Chak Pitambar Dutta
2,259	1,182	1,077	20	9	11	3,255	1,874	1,381	Dakshin Mokamberia
152	86	66	19	12	7	1,608	883	725	Matgaran
231	130	101	14	9	5	904	495	409	Sajinatala
160	79	81	-	-	-	657	343	314	Chandrakona
414	219	195	-	-	-	2,117	1,158	959	Ballartop

VILLAGE PRIMARY
C D Block -

Location code number	Name of Village	Illiterates			Total workers			Main workers		
		Persons	Males	Females	Persons	Males	Females	Persons	Males	Females
1	2	20	21	22	23	24	25	26	27	28
0281	Basanti (Total)	1,41,351	61,050	80,301	1,32,044	94,213	37,831	70,026	59,948	10,078
0281	Basanti (Rural)	1,39,455	60,229	79,226	1,29,476	92,366	37,110	68,109	58,372	9,737
0281	Basanti (Urban)	1,896	821	1,075	2,568	1,847	721	1,917	1,576	341
	RURAL									
335053	Kumarkhali	6,083	2,671	3,412	4,748	3,296	1,452	2,106	1,734	372
335054	Char Bidyarabad	6,929	3,045	3,884	4,614	3,328	1,286	2,358	2,068	290
335055	Chunakhali	4,653	1,990	2,663	3,533	2,534	999	1,833	1,536	297
335056	Baria	2,030	816	1,214	1,831	1,426	405	603	462	141
335057	Bugulakhali	1,378	626	752	1,070	854	216	342	272	70
335058	Purba Bayar Siong	1,970	780	1,190	2,087	1,486	601	880	809	71
335059	Sachea Khali	2,155	931	1,224	1,646	1,223	423	479	450	29
335060	Manasakhali	2,642	1,181	1,461	1,821	1,346	475	899	856	43
335061	Lebukhali	3,603	1,640	1,963	2,406	1,798	608	1,163	1,026	137
335062	Chatrakhali	3,401	1,544	1,857	2,385	1,818	567	1,503	1,371	132
335063	Narayantala	2,243	996	1,247	2,033	1,634	399	1,636	1,389	247
335064	Bhangonkhali	8,182	3,819	4,363	5,590	3,967	1,623	2,934	2,511	423
335065	Phul Malancha	7,111	3,067	4,044	6,292	3,979	2,313	2,739	2,366	373
335066	Tilkumar	5,020	2,291	2,729	3,193	2,421	772	2,082	1,797	285
335067	Khari Machan	3,283	1,474	1,809	1,555	1,425	130	762	713	49
335068	Dhuri	4,891	2,126	2,765	3,225	2,421	804	2,059	1,811	248
335069	Amjhara	2,955	1,263	1,692	2,299	1,777	522	1,313	1,187	126
335070	Kathalberia	7,332	3,361	3,971	4,320	3,394	926	2,687	2,191	496
335071	Dakshin Narayantala	782	315	467	893	603	290	388	341	47
335072	Naliakhali	527	233	294	381	313	68	46	40	6
335073	Tetultala	186	88	98	289	161	128	103	95	8
335074	Amratala	872	374	498	852	602	250	236	208	28
335075	Uttar Battala	425	197	228	273	188	85	55	51	4
335076	Harbhangi	1,406	597	809	1,551	967	584	606	558	48
335077	Charanikhali	848	377	471	1,056	676	380	451	409	42
335078	Sonakhali	4,087	1,744	2,343	4,806	3,191	1,615	2,927	2,403	524
335079	Uttar Sonakhali	2,462	1,102	1,360	2,761	1,830	931	1,221	955	266
335080	Uttar Mokamberia	1,218	460	758	1,506	1,047	459	881	803	78
335081	Khirishkhali	1,955	851	1,104	1,703	1,240	463	843	753	90
335082	Ramchandrakhali	3,092	1,351	1,741	2,802	2,080	722	1,806	1,517	289
335083	Kala Hazra	2,132	930	1,202	1,979	1,293	686	752	612	140
335084	Hogalduri	2,298	979	1,319	1,815	1,297	518	832	722	110
335085	Ramkrishnapur	704	280	424	672	622	50	496	466	30
335086	Dakshin Battala	395	170	225	713	527	186	113	83	30
335087	Mazidbari	524	192	332	515	471	44	360	333	27
335088	Gadkhali	1,784	709	1,075	1,670	1,339	331	879	807	72
335089	Harekrishnapur	875	337	538	1,534	941	593	1,370	882	488
335090	Ranigar	1,077	427	650	1,279	850	429	720	579	141
335091	Joygopalpur	1,206	494	712	1,809	1,029	780	942	715	227
335092	Jyotishpur	1,559	588	971	2,605	1,685	920	977	918	59
335093	Radharanipur	1,621	696	925	2,165	1,442	723	1,059	923	136
335094	Hiranmoypur	1,635	642	993	3,052	1,976	1,076	1,985	1,592	393
335095	Bharatgar	2,221	896	1,325	2,393	1,905	488	1,540	1,386	154
335096	Mahespur	674	304	370	1,082	670	412	474	314	160
335097	Sibganj	657	267	390	1,016	636	380	408	373	35
335098	Chak Pitambar Dutta	418	180	238	526	351	175	254	233	21
335099	Dakshin Mokamberia	1,905	768	1,137	1,717	1,453	264	472	416	56
335100	Matgaran	700	294	406	658	601	57	316	301	15
335101	Sajinatata	488	213	275	540	404	136	250	207	43
335102	Chandrakona	724	335	389	430	328	102	129	118	11
335103	Ballartop	1,020	441	579	1,363	904	459	599	519	80

PRIMARY CENSUS ABSTRACT

CENSUS ABSTRACT

Basanti

Industrial category of main workers													Name of Village 2
Household industry													
Cultivators			Agricultural labourers			workers			Other workers				
Persons	Males	Females	Persons	Males	Females	Persons	Males	Females	Persons	Males	Females		
29	30	31	32	33	34	35	36	37	38	39	40		
18,586	16,996	1,590	27,453	25,028	2,425	4,018	2,033	1,985	19,969	15,891	4,078	Basanti (Total)	
18,428	16,845	1,583	27,304	24,896	2,408	3,952	1,988	1,964	18,425	14,643	3,782	Basanti (Rural)	
158	151	7	149	132	17	66	45	21	1,544	1,248	296	Basanti (Urban)	
RURAL													
449	431	18	833	717	116	192	104	88	632	482	150	Kumarkhali	
367	340	27	1,283	1,168	115	87	41	46	621	519	102	Char Bidyarabad	
346	313	33	1,109	931	178	60	42	18	318	250	68	Chunakhali	
143	130	13	310	209	101	35	26	9	115	97	18	Baria	
28	23	5	214	180	34	12	9	3	88	60	28	Bugulakhali	
246	240	6	554	521	33	33	16	17	47	32	15	Purba Bayar Siong	
73	72	1	257	242	15	11	9	2	138	127	11	Sachea Khali	
196	188	8	567	556	11	50	45	5	86	67	19	Manasakhali	
204	189	15	708	662	46	68	28	40	183	147	36	Lebukhali	
417	403	14	762	735	27	38	25	13	286	208	78	Chatrakhali	
511	498	13	563	523	40	44	14	30	518	354	164	Narayantala	
724	574	150	1,234	1,169	65	218	123	95	758	645	113	Bhangonkhali	
795	662	133	1,389	1,287	102	119	65	54	436	352	84	Phul Malancha	
369	343	26	1,040	919	121	26	19	7	647	516	131	Tilkumar	
152	147	5	463	449	14	3	2	1	144	115	29	Khari Machan	
272	256	16	964	867	97	98	67	31	725	621	104	Dhuri	
345	314	31	534	516	18	27	18	9	407	339	68	Amjhara	
534	478	56	681	643	38	492	222	270	980	848	132	Kathalberia	
144	138	6	19	17	2	23	13	10	202	173	29	Dakshin Narayantala	
27	24	3	1	1	-	8	7	1	10	8	2	Naliakhali	
93	90	3	3	1	2	-	-	-	7	4	3	Tetultala	
100	96	4	32	27	5	9	6	3	95	79	16	Amratala	
29	26	3	20	20	-	-	-	-	6	5	1	Uttar Battala	
208	189	19	330	317	13	8	4	4	60	48	12	Harbhangi	
72	67	5	261	250	11	23	11	12	95	81	14	Charanikhali	
823	728	95	787	729	58	104	48	56	1,213	898	315	Sonakhali	
298	279	19	391	328	63	204	77	127	328	271	57	Uttar Sonakhali	
416	397	19	248	232	16	62	46	16	155	128	27	Uttar Mokamberia	
238	228	10	342	331	11	121	64	57	142	130	12	Khirishkhali	
208	188	20	475	454	21	233	101	132	890	774	116	Ramchandraxhali	
117	103	14	330	306	24	41	28	13	264	175	89	Kala Hazra	
161	154	7	438	414	24	98	52	46	135	102	33	Hogalduri	
148	147	1	214	212	2	21	13	8	113	94	19	Ramkrishnapur	
11	10	1	12	12	-	13	8	5	77	53	24	Dakshin Battala	
92	91	1	132	128	4	6	5	1	130	109	21	Mazidbari	
164	155	9	509	490	19	21	17	4	185	145	40	Gadkhali	
295	199	96	832	559	273	125	44	81	118	80	38	Harekrishnapur	
182	177	5	225	215	10	86	34	52	227	153	74	Ranigar	
343	312	31	367	278	89	20	3	17	212	122	90	Joygopalpur	
220	211	9	622	598	24	4	4	-	131	105	26	Jyotishpur	
584	563	21	242	196	46	39	11	28	194	153	41	Radharanipur	
863	720	143	613	515	98	38	19	19	471	338	133	Hiranmoypur	
477	458	19	691	661	30	105	57	48	267	210	57	Bharatgar	
52	49	3	214	205	9	10	5	5	198	55	143	Mahespur	
36	35	1	171	160	11	7	2	5	194	176	18	Sibganj	
88	84	4	127	120	7	7	5	2	32	24	8	Chak Pitambar Dutta	
88	82	6	157	148	9	29	18	11	198	168	30	Dakshin Mokamberia	
60	59	1	179	177	2	-	-	-	77	65	12	Matgaran	
115	113	2	25	25	-	6	4	2	104	65	39	Sajinatata	
26	26	-	34	31	3	8	3	5	61	58	3	Chandrakona	
149	140	9	252	234	18	45	21	24	153	124	29	Ballartop	

VILLAGE PRIMARY
C D Block -

Location code number	Name of Village	Industrial category								
		Marginal workers			Cultivators			Agricultural labourers		
		Persons	Males	Females	Persons	Males	Females	Persons	Males	Females
1	2	41	42	43	44	45	46	47	48	49
0281	Basanti (Total)	62,018	34,265	27,753	5,816	3,792	2,024	34,649	22,311	12,338
0281	Basanti (Rural)	61,367	33,994	27,373	5,807	3,789	2,018	34,624	22,294	12,330
0281	Basanti (Urban)	651	271	380	9	3	6	25	17	8
	RURAL									
335053	Kumarkhali	2,642	1,562	1,080	212	177	35	1,177	918	259
335054	Char Bidyarabad	2,256	1,260	996	115	50	65	1,423	953	470
335055	Chunakhali	1,700	998	702	35	20	15	1,455	880	575
335056	Baria	1,228	964	264	160	146	14	1,025	796	229
335057	Bugulakhali	728	582	146	164	149	15	341	328	13
335058	Purba Bayar Siong	1,207	677	530	41	24	17	1,079	626	453
335059	Sachea Khali	1,167	773	394	49	38	11	1,002	696	306
335060	Manasakhali	922	490	432	117	111	6	497	305	192
335061	Lebukhali	1,243	772	471	83	46	37	651	472	179
335062	Chatrakhali	882	447	435	47	36	11	395	295	100
335063	Narayantala	397	245	152	27	16	11	231	185	46
335064	Bhangonkhali	2,656	1,456	1,200	176	130	46	1,223	849	374
335065	Phul Malancha	3,553	1,613	1,940	230	164	66	2,609	1,169	1,440
335066	Tilkumar	1,111	624	487	75	59	16	493	340	153
335067	Khari Machan	793	712	81	51	45	6	632	587	45
335068	Dhuri	1,166	610	556	99	71	28	669	298	371
335069	Amjhara	986	590	396	164	60	104	580	375	205
335070	Kathalberia	1,633	1,203	430	76	53	23	865	797	68
335071	Dakshin Narayantala	505	262	243	33	21	12	267	164	103
335072	Naliakhali	335	273	62	-	-	-	246	238	8
335073	Tetultala	186	66	120	1	1	-	184	65	119
335074	Amratala	616	394	222	20	17	3	437	331	106
335075	Uttar Battala	218	137	81	6	2	4	59	50	9
335076	Harbhangi	945	409	536	18	10	8	857	357	500
335077	Charanikhali	605	267	338	21	14	7	203	153	50
335078	Sonakhali	1,879	788	1,091	81	51	30	445	271	174
335079	Uttar Sonakhali	1,540	875	665	370	305	65	759	411	348
335080	Uttar Mokamberia	625	244	381	95	71	24	300	125	175
335081	Khirishkhali	860	487	373	41	37	4	648	355	293
335082	Ramchandrakhali	996	563	433	136	69	67	211	202	9
335083	Kala Hazra	1,227	681	546	87	76	11	530	316	214
335084	Hogalduri	983	575	408	30	19	11	807	505	302
335085	Ramkrishnapur	176	156	20	7	6	1	23	17	6
335086	Dakshin Battala	600	444	156	60	54	6	418	330	88
335087	Mazidbari	155	138	17	39	38	1	73	70	3
335088	Gadkhali	791	532	259	61	42	19	560	431	129
335089	Harekrishnapur	164	59	105	12	9	3	64	30	34
335090	Ranigar	559	271	288	16	9	7	463	224	239
335091	Joygopalpur	867	314	553	164	24	140	617	271	346
335092	Jyotishpur	1,628	767	861	101	39	62	1,396	671	725
335093	Radharanipur	1,106	519	587	30	21	9	890	439	451
335094	Hiranmoypur	1,067	384	683	392	126	266	399	186	213
335095	Bharatgar	853	519	334	129	112	17	476	315	161
335096	Mahespur	608	356	252	85	82	3	284	222	62
335097	Sibganj	608	263	345	25	15	10	221	195	26
335098	Chak Pitambar Dutta	272	118	154	20	16	4	85	51	34
335099	Dakshin Mokamberia	1,245	1,037	208	104	80	24	878	820	58
335100	Matgaran	342	300	42	7	7	-	295	284	11
335101	Sajinatata	290	197	93	13	9	4	159	155	4
335102	Chandrakona	301	210	91	1	1	-	277	198	79
335103	Ballartop	764	385	379	131	55	76	204	194	10

PRIMARY CENSUS ABSTRACT

CENSUS ABSTRACT

Basanti

of marginal workers

									Name of Village	Location code number
Household industry workers			Other workers			Non-workers				
Persons	Males	Females	Persons	Males	Females	Persons	Males	Females	2	1
50	51	52	53	54	55	56	57	58		
9,754	2,163	7,591	11,799	5,999	5,800	2,04,673	77,066	1,27,607	Basanti (Total)	0281
9,673	2,143	7,530	11,263	5,768	5,495	2,00,616	75,466	1,25,150	Basanti (Rural)	0281
81	20	61	536	231	305	4,057	1,600	2,457	Basanti (Urban)	0281
RURAL										
749	148	601	504	319	185	7,273	2,798	4,475	Kumarkhali	335053
292	74	218	426	183	243	8,421	3,273	5,148	Char Bidyarabad	335054
71	18	53	139	80	59	5,708	2,127	3,581	Chunakhali	335055
6	3	3	37	19	18	3,052	1,050	2,002	Baria	335056
68	14	54	155	91	64	2,181	822	1,359	Bugulakhali	335057
41	6	35	46	21	25	2,451	810	1,641	Purba Bayar Siong	335058
77	12	65	39	27	12	2,726	1,011	1,715	Sachea Khali	335059
218	30	188	90	44	46	3,198	1,184	2,014	Manasakhali	335060
212	77	135	297	177	120	4,567	1,718	2,849	Lebukhali	335061
323	62	261	117	54	63	4,823	1,865	2,958	Chatrakhali	335062
22	4	18	117	40	77	3,383	1,182	2,201	Narayantala	335063
790	234	556	467	243	224	9,537	3,717	5,820	Bhangonkhali	335064
414	151	263	300	129	171	8,322	3,445	4,877	Phul Malancha	335065
204	14	190	339	211	128	5,750	2,110	3,640	Tilkumar	335066
52	38	14	58	42	16	4,149	1,427	2,722	Khari Machan	335067
85	7	78	313	234	79	6,186	2,303	3,883	Dhuri	335068
56	31	25	186	124	62	3,880	1,402	2,478	Amjhara	335069
259	57	202	433	296	137	9,793	3,735	6,058	Kathalberia	335070
119	15	104	86	62	24	1,099	434	665	Dakshin Narayantala	335071
50	11	39	39	24	15	733	249	484	Naliakhali	335072
-	-	-	1	-	1	157	87	70	Tetultala	335073
125	30	95	34	16	18	1,110	400	710	Amratata	335074
64	11	53	89	74	15	451	180	271	Uttar Battala	335075
16	3	13	54	39	15	1,472	559	913	Harbhangi	335076
272	59	213	109	41	68	1,260	531	729	Charanikhali	335077
660	142	518	693	324	369	5,776	2,232	3,544	Sonakhali	335078
186	31	155	225	128	97	3,441	1,422	2,019	Uttar Sonakhali	335079
176	20	156	54	28	26	1,940	715	1,225	Uttar Mokamberia	335080
107	37	70	64	58	6	3,097	1,154	1,943	Khirishkhali	335081
301	68	233	348	224	124	5,047	1,890	3,157	Ramchandraxhali	335082
277	89	188	333	200	133	2,647	1,037	1,610	Kala Hazra	335083
49	16	33	97	35	62	3,047	1,164	1,883	Hogalduri	335084
9	8	1	137	125	12	1,504	486	1,018	Ramkrishnapur	335085
78	32	46	44	28	16	1,119	427	692	Dakshin Battala	335086
7	3	4	36	27	9	1,158	378	780	Mazidbari	335087
53	14	39	117	45	72	3,015	1,056	1,959	Gadkhali	335088
63	9	54	25	11	14	1,371	533	838	Harekrishnapur	335089
26	3	23	54	35	19	1,694	633	1,061	Ranigar	335090
27	3	24	59	16	43	1,514	689	825	Joygopalpur	335091
29	10	19	102	47	55	2,228	797	1,431	Jyotishpur	335092
56	9	47	130	50	80	2,811	1,049	1,762	Radharanipur	335093
10	2	8	266	70	196	3,510	1,346	2,164	Hiranmoypur	335094
131	26	105	117	66	51	4,020	1,399	2,621	Bharatgar	335095
129	3	126	110	49	61	1,047	426	621	Mahespur	335096
145	22	123	217	31	186	1,210	474	736	Sibganj	335097
65	6	59	102	45	57	566	186	380	Chak Pitambar Dutta	335098
175	79	96	88	58	30	3,443	1,189	2,254	Dakshin Mokamberia	335099
3	1	2	37	8	29	1,650	576	1,074	Matgaran	335100
59	9	50	59	24	35	852	304	548	Sajinatata	335101
11	2	9	12	9	3	951	350	601	Chandrakona	335102
145	27	118	284	109	175	1,774	695	1,079	Ballartop	335103

DISTRICT CENSUS HANDBOOK : SOUTH TWENTY FOUR PARGANAS

VILLAGE PRIMARY
C D Block -

Location code number	Name of Village	Area of Village in hectares	Number of households	Total population (including institutional and houseless population)			Population in the age-group 0-6		
				Persons	Males	Females	Persons	Males	Females
1	2	3	4	5	6	7	8	9	10
335104	Kumirmari	292.86	588	2,644	1,384	1,260	310	169	141
335105	Ananda Abad	289.25	699	3,422	1,729	1,693	552	279	273
335106	Krishnagar	135.02	459	2,237	1,120	1,117	399	189	210
335107	Srirampur	145.04	390	1,875	959	916	285	145	140
335108	Kalidanga	158.05	849	4,134	2,017	2,117	663	326	337
335109	Radhaballavpur	137.32	790	3,538	1,750	1,788	448	208	240
335110	Parandar	151.10	590	2,693	1,372	1,321	422	217	205
335111	Nafarganj	868.05	849	3,744	1,920	1,824	376	209	167
335112	Parbattipur	500.50	954	4,048	2,115	1,933	496	257	239
335113	Laskarpur	446.50	638	2,600	1,326	1,274	290	165	125
335114	Lot No 126	4,558.39	3,820	15,695	8,142	7,553	1,728	853	875
335115	Lot No 125	3,478.30				-----Un-inhabited-----			
335116	Lot No 124	2,541.80				-----Un-inhabited-----			
335117	Goran Bose	1,018.60	2,754	12,642	6,425	6,217	1,833	920	913
335118	Birinchi Bari	565.35	1,314	5,652	2,798	2,854	610	303	307
	URBAN								
335119	Basanti (CT)	231.76	1,523	6,625	3,447	3,178	728	380	348

PRIMARY CENSUS ABSTRACT

CENSUS ABSTRACT

Basanti

Scheduled Castes population			Scheduled Tribes population			Literates			Name of Village	
Persons	Males	Females	Persons	Males	Females	Persons	Males	Females		
11	12	13	14	15	16	17	18	19	2	
918	492	426	199	91	108	1,712	975	737	Kumirmari	
178	95	83	-	-	-	1,978	1,146	832	Ananda Abad	
90	47	43	-	-	-	1,202	665	537	Krishnagar	
211	114	97	-	-	-	1,151	635	516	Srirampur	
399	191	208	1	-	1	2,262	1,167	1,095	Kalidanga	
324	158	166	46	25	21	2,593	1,370	1,223	Radhaballavpur	
921	474	447	8	5	3	1,648	872	776	Parandar	
2,408	1,240	1,168	148	78	70	2,926	1,572	1,354	Nafarganj	
3,819	1,983	1,836	81	46	35	2,487	1,472	1,015	Parbattipur	
2,488	1,269	1,219	66	33	33	1,815	1,005	810	Laskarpur	
14,662	7,601	7,061	94	50	44	11,295	6,432	4,863	Lot No 126	
			-----Un-inhabited-----							Lot No 125
			-----Un-inhabited-----							Lot No 124
4,632	2,346	2,286	126	67	59	8,425	4,692	3,733	Goran Bose	
2,708	1,318	1,390	681	319	362	4,313	2,277	2,036	Birinchi Bari	
									URBAN	
1,274	621	653	97	54	43	4,729	2,626	2,103	Basanti (CT)	

**VILLAGE PRIMARY
C D Block -**

Location code number	Name of Village	Illiterates			Total workers			Main workers		
		Persons	Males	Females	Persons	Males	Females	Persons	Males	Females
1	2	20	21	22	23	24	25	26	27	28
335104	Kumirmari	932	409	523	1,229	828	401	518	430	88
335105	Ananda Abad	1,444	583	861	1,274	931	343	885	804	81
335106	Krishnagar	1,035	455	580	748	594	154	493	458	35
335107	Srirampur	724	324	400	797	528	269	499	442	57
335108	Kalidanga	1,872	850	1,022	1,880	1,228	652	969	719	250
335109	Radhaballavpur	945	380	565	1,364	985	379	877	710	167
335110	Parandar	1,045	500	545	1,067	777	290	628	524	104
335111	Nafarganj	818	348	470	1,530	1,134	396	1,081	946	135
335112	Parbattipur	1,561	643	918	1,555	1,228	327	1,168	1,073	95
335113	Laskarpur	785	321	464	1,147	731	416	831	640	191
335114	Lot No 126	4,400	1,710	2,690	6,003	4,615	1,388	3,652	3,363	289
335115	Lot No 125	-----Un-inhabited-----								
335116	Lot No 124	-----Un-inhabited-----								
335117	Goran Bose	4,217	1,733	2,484	5,350	3,457	1,893	2,883	2,408	475
335118	Birinchi Bari	1,339	521	818	2,478	1,581	897	757	674	83
URBAN										
335119	Basanti (CT)	1,896	821	1,075	2,568	1,847	721	1,917	1,576	341

PRIMARY CENSUS ABSTRACT

CENSUS ABSTRACT

Basanti

Industrial category of main workers													Name of Village
Household industry													
Cultivators			Agricultural labourers			workers			Other workers				
Persons	Males	Females	Persons	Males	Females	Persons	Males	Females	Persons	Males	Females		
29	30	31	32	33	34	35	36	37	38	39	40	2	
156	148	8	203	176	27	29	15	14	130	91	39	Kumirmari	
244	224	20	409	395	14	42	16	26	190	169	21	Ananda Abad	
67	64	3	239	228	11	18	9	9	169	157	12	Krishnagar	
199	190	9	155	144	11	18	7	11	127	101	26	Srirampur	
169	150	19	186	180	6	177	42	135	437	347	90	Kalidanga	
88	76	12	125	120	5	57	38	19	607	476	131	Radhaballavpur	
68	54	14	57	50	7	32	12	20	471	408	63	Parandar	
348	330	18	376	345	31	33	28	5	324	243	81	Nafarganj	
559	532	27	478	448	30	11	6	5	120	87	33	Parbattipur	
209	187	22	369	309	60	81	8	73	172	136	36	Laskarpur	
1,453	1,364	89	968	941	27	73	62	11	1,158	996	162	Lot No 126	
-----Un-inhabited-----												Lot No 125	
-----Un-inhabited-----												Lot No 124	
1,392	1,219	173	808	726	82	218	120	98	465	343	122	Goran Bose	
378	368	10	171	149	22	26	20	6	182	137	45	Birinchi Bari	
URBAN													
158	151	7	149	132	17	66	45	21	1,544	1,248	296	Basanti (CT)	

**VILLAGE PRIMARY
C D Block -**

Location code number	Name of Village	Industrial category								
		Marginal workers			Cultivators			Agricultural labourers		
		Persons	Males	Females	Persons	Males	Females	Persons	Males	Females
1	2	41	42	43	44	45	46	47	48	49
335104	Kumirmari	711	398	313	38	37	1	234	199	35
335105	Ananda Abad	389	127	262	18	11	7	78	72	6
335106	Krishnagar	255	136	119	6	3	3	107	88	19
335107	Srirampur	298	86	212	19	11	8	7	6	1
335108	Kalidanga	911	509	402	47	37	10	263	240	23
335109	Radhaballavpur	487	275	212	16	11	5	169	124	45
335110	Parandar	439	253	186	13	11	2	30	23	7
335111	Nafarganj	449	188	261	45	29	16	78	51	27
335112	Parbattipur	387	155	232	64	27	37	185	88	97
335113	Laskarpur	316	91	225	89	35	54	102	31	71
335114	Lot No 126	2,351	1,252	1,099	706	417	289	1,115	605	510
335115	Lot No 125	-----Un-inhabited-----								
335116	Lot No 124	-----Un-inhabited-----								
335117	Goran Bose	2,467	1,049	1,418	171	88	83	1,317	694	623
335118	Birinchi Bari	1,721	907	814	318	239	79	857	558	299
URBAN										
335119	Basanti (CT)	651	271	380	9	3	6	25	17	8

PRIMARY CENSUS ABSTRACT

CENSUS ABSTRACT

Basanti

of marginal workers

Household industry workers			Other workers			Non-workers			Name of Village	Location code number	
Persons	Males	Females	Persons	Males	Females	Persons	Males	Females			
50	51	52	53	54	55	56	57	58	2	1	
33	5	28	406	157	249	1,415	556	859	Kumirmari	335104	
260	22	238	33	22	11	2,148	798	1,350	Ananda Abad	335105	
88	14	74	54	31	23	1,489	526	963	Krishnagar	335106	
244	62	182	28	7	21	1,078	431	647	Srirampur	335107	
183	46	137	418	186	232	2,254	789	1,465	Kalidanga	335108	
119	25	94	183	115	68	2,174	765	1,409	Radhaballavpur	335109	
153	62	91	243	157	86	1,626	595	1,031	Parandar	335110	
150	8	142	176	100	76	2,214	786	1,428	Nafarganj	335111	
17	3	14	121	37	84	2,493	887	1,606	Parbattipur	335112	
44	2	42	81	23	58	1,453	595	858	Laskarpur	335113	
258	39	219	272	191	81	9,692	3,527	6,165	Lot No 126	335114	
			-----Un-inhabited-----							Lot No 125	335115
			-----Un-inhabited-----							Lot No 124	335116
491	67	424	488	200	288	7,292	2,968	4,324	Goran Bose	335117	
71	8	63	475	102	373	3,174	1,217	1,957	Birinchi Bari	335118	
			URBAN								
81	20	61	536	231	305	4,057	1,600	2,457	Basanti (CT)	335119	

VILLAGE PRIMARY
C D Block -

Location code number	Name of Village	Area of Village in hectares	Number of households	Total population (including institutional and houseless population)			Population in the age-group 0-6		
				Persons	Males	Females	Persons	Males	Females
1	2	3	4	5	6	7	8	9	10
0282	Gosaba (Total)	29,672.57	58,197	2,46,598	1,25,910	1,20,688	27,841	14,057	13,784
0282	Gosaba (Rural)	29,672.57	58,197	2,46,598	1,25,910	1,20,688	27,841	14,057	13,784
0282	Gosaba (Urban)	0.00	-	-	-	-	-	-	-
	RURAL								
335120	Radhanagar Paschim	693.38	988	4,196	2,109	2,087	403	193	210
335121	Radhanagar Purba	439.10	914	4,583	2,347	2,236	675	349	326
335122	Chimta	656.18	1,466	6,332	3,230	3,102	783	372	411
335123	Amtali	711.08	1,351	5,660	2,871	2,789	561	262	299
335124	Puinjali	673.51	1,323	5,455	2,830	2,625	633	329	304
335125	Kumirmari	2,020.80	4,344	17,451	8,885	8,566	1,830	890	940
335126	Kalidaspur	678.94	1,343	5,724	2,950	2,774	654	347	307
335127	Taranagar	808.30	1,389	6,572	3,384	3,188	840	410	430
335128	Baramollakhali	433.60	960	4,127	2,096	2,031	610	301	309
335129	Radhanagar Dakshin	738.06	1,031	4,475	2,274	2,201	461	214	247
335130	Ramnagarar	407.48	829	3,202	1,665	1,537	324	167	157
335131	Harishpur	679.80	1,192	4,878	2,528	2,350	561	274	287
335132	Kamakhyapur	404.61	890	4,577	2,329	2,248	722	375	347
335133	Bhupendrapur	298.72	549	2,616	1,375	1,241	399	207	192
335134	Sambhunagar	381.45	635	2,886	1,475	1,411	330	175	155
335135	Mitrapur	154.27	246	1,194	631	563	163	91	72
335136	Jhaukhali	223.33	398	1,502	770	732	114	53	61
335137	Palpur	488.84	753	3,507	1,809	1,698	422	221	201
335138	Jelepara	236.80	404	1,950	1,021	929	215	99	116
335139	Gopalkata	249.30	449	2,301	1,170	1,131	437	236	201
335140	Kamarpara	215.20	910	4,091	2,081	2,010	516	256	260
335141	Pathankhali	344.70	320	1,414	712	702	200	103	97
335142	Tentultala	300.90	652	3,280	1,685	1,595	411	186	225
335143	Battali	320.60	668	3,369	1,715	1,654	681	330	351
335144	Biprodaspur	503.79	878	3,799	1,990	1,809	394	201	193
335145	Chandipur	716.20	1,283	5,456	2,781	2,675	723	364	359
335146	Manmathanagar	998.63	1,842	7,971	4,040	3,931	822	420	402
335147	Gosaba	318.94	1,329	5,369	2,681	2,688	503	247	256
335148	Arampur	446.73	1,642	6,618	3,329	3,289	680	336	344
335149	Birajnagar	615.33	1,280	5,328	2,683	2,645	618	304	314
335150	Bijohnagar	652.85	1,552	6,507	3,301	3,206	662	335	327
335151	Bally	944.49	1,476	6,234	3,189	3,045	665	329	336
335152	Amlamethi	1,039.45	2,378	9,298	4,785	4,513	1,148	589	559
335153	Mathurakhanda	785.60	935	3,826	1,934	1,892	439	215	224
335154	Sonagar	476.47	817	3,391	1,723	1,668	378	201	177
335155	Dulki	419.39	697	2,876	1,451	1,425	284	146	138
335156	Pakhiralay	479.49	910	3,946	2,002	1,944	384	206	178
335157	Rangabalia	464.43	857	3,620	1,838	1,782	286	143	143
335158	Bagbagan	460.85	791	3,467	1,805	1,662	367	197	170
335159	Uttar Danga	437.18	851	3,673	1,844	1,829	383	194	189
335160	Kachu Khali	716.31	1,336	5,176	2,673	2,503	538	277	261
335161	Hetalbari	512.79	945	3,975	2,019	1,956	373	189	184
335162	Satjalia	965.90	2,090	8,757	4,490	4,267	901	487	414
335163	Dayapur	633.40	1,215	4,972	2,570	2,402	488	259	229
335164	Hamilton Abad	602.98	936	3,761	1,940	1,821	370	203	167
335165	Chhota Molla Khali	1,063.63	2,511	10,537	5,301	5,236	1,215	607	608
335166	Sudhansapur	580.00	1,047	4,352	2,227	2,125	438	226	212
335167	Luxbagan	609.46	1,119	4,504	2,321	2,183	466	256	210
335168	Sadhupur	818.28	1,731	6,992	3,573	3,419	670	339	331
335169	Lahiripur	851.05	1,745	6,851	3,478	3,373	701	347	354
335170	New Moore Island (Purbasha)	0.00	-	-	-	-	-	-	-

PRIMARY CENSUS ABSTRACT

CENSUS ABSTRACT

Gosaba

Scheduled Castes population			Scheduled Tribes population			Literates			Name of Village
Persons	Males	Females	Persons	Males	Females	Persons	Males	Females	
11	12	13	14	15	16	17	18	19	2
1,54,584	79,318	75,266	23,343	11,766	11,577	1,72,781	96,642	76,139	Gosaba (Total)
1,54,584	79,318	75,266	23,343	11,766	11,577	1,72,781	96,642	76,139	Gosaba (Rural)
-	-	-	-	-	-	-	-	-	Gosaba (Urban)
RURAL									
3,381	1,690	1,691	406	208	198	3,099	1,707	1,392	Radhanagar Paschim
1,413	732	681	335	172	163	2,903	1,613	1,290	Radhanagar Purba
5,082	2,600	2,482	851	430	421	4,077	2,358	1,719	Chimta
5,313	2,706	2,607	184	83	101	4,038	2,286	1,752	Amtali
4,177	2,185	1,992	545	287	258	3,797	2,188	1,609	Puinjali
14,884	7,578	7,306	1,587	790	797	12,399	7,032	5,367	Kumirmari
4,961	2,554	2,407	362	193	169	3,798	2,146	1,652	Kalidaspur
3,697	1,922	1,775	1,119	561	558	4,276	2,487	1,789	Taranagar
1,432	751	681	721	345	376	2,428	1,400	1,028	Baramollakhali
3,714	1,901	1,813	646	314	332	3,242	1,815	1,427	Radhanagar Dakshin
2,842	1,488	1,354	280	141	139	2,387	1,338	1,049	Ramnagarar
3,777	1,954	1,823	514	265	249	3,451	1,987	1,464	Harishpur
608	307	301	1,072	535	537	2,577	1,453	1,124	Kamakhyapur
756	375	381	612	331	281	1,776	1,024	752	Bhupendrapur
1,805	919	886	659	330	329	1,950	1,120	830	Sambhunagar
887	479	408	86	39	47	865	484	381	Mitrapur
1,351	696	655	15	7	8	1,255	674	581	Haikhali
2,028	1,034	994	843	445	398	2,380	1,356	1,024	Palpur
1,790	943	847	71	34	37	1,513	864	649	Jelepara
455	240	215	231	117	114	1,337	729	608	Gopalkata
2,293	1,206	1,087	323	159	164	2,939	1,631	1,308	Kamarpara
561	293	268	61	32	29	986	535	451	Pathankhali
926	475	451	1,034	527	507	2,212	1,244	968	Tentultala
448	234	214	339	177	162	2,010	1,128	882	Battali
2,741	1,449	1,292	221	109	112	2,643	1,527	1,116	Biprodaspur
1,153	603	550	357	171	186	3,483	1,962	1,521	Chandipur
4,457	2,266	2,191	776	379	397	5,629	3,101	2,528	Manmathanagar
1,681	840	841	179	84	95	3,994	2,137	1,857	Gosaba
1,864	931	933	433	232	201	4,924	2,666	2,258	Arampur
2,868	1,451	1,417	290	139	151	3,482	1,975	1,507	Birajnagar
2,899	1,468	1,431	31	15	16	4,638	2,626	2,012	Bijohnagar
3,097	1,590	1,507	474	235	239	4,431	2,485	1,946	Bally
6,776	3,489	3,287	379	193	186	6,471	3,664	2,807	Amlamethi
3,076	1,571	1,505	85	39	46	2,362	1,347	1,015	Mathurakhanda
991	507	484	210	103	107	2,339	1,274	1,065	Sonagar
469	237	232	82	45	37	1,937	1,045	892	Dulki
2,596	1,320	1,276	7	4	3	2,687	1,492	1,195	Pakhiralay
916	477	439	253	130	123	2,821	1,547	1,274	Rangabalia
558	293	265	151	76	75	2,459	1,391	1,068	Bagbagan
2,245	1,125	1,120	377	181	196	2,658	1,446	1,212	Uttar Danga
4,635	2,408	2,227	362	185	177	3,851	2,098	1,753	Kachu Khali
3,592	1,818	1,774	138	69	69	2,850	1,573	1,277	Hetalbari
6,459	3,319	3,140	752	381	371	6,270	3,491	2,779	Satjalia
4,091	2,121	1,970	723	365	358	3,768	2,105	1,663	Dayapur
3,239	1,688	1,551	477	232	245	2,892	1,611	1,281	Hamilton Abad
6,570	3,321	3,249	1,705	850	855	7,232	3,980	3,252	Chhota Molla Khali
3,169	1,616	1,553	672	351	321	3,220	1,801	1,419	Sudhansupur
3,496	1,809	1,687	576	301	275	3,450	1,902	1,548	Luxbagan
5,756	2,968	2,788	736	374	362	5,284	2,913	2,371	Sadhupur
6,609	3,371	3,238	1	1	-	5,311	2,884	2,427	Lahiripur
-	-	-	-	-	-	-	-	-	New Moore Island (Purbasha)

VILLAGE PRIMARY
C D Block -

Location code number	Name of Village	Illiterates			Total workers			Main workers		
		Persons	Males	Females	Persons	Males	Females	Persons	Males	Females
1	2	20	21	22	23	24	25	26	27	28
0282	Gosaba (Total)	73,817	29,268	44,549	1,10,996	75,816	35,180	50,994	43,720	7,274
0282	Gosaba (Rural)	73,817	29,268	44,549	1,10,996	75,816	35,180	50,994	43,720	7,274
0282	Gosaba (Urban)	-	-	-	-	-	-	-	-	-
	RURAL									
335120	Radhanagar Paschim	1,097	402	695	2,144	1,338	806	647	555	92
335121	Radhanagar Purba	1,680	734	946	2,671	1,474	1,197	1,463	1,017	446
335122	Chimta	2,255	872	1,383	2,582	1,906	676	1,002	906	96
335123	Amtali	1,622	585	1,037	2,512	1,809	703	1,289	1,074	215
335124	Puinjali	1,658	642	1,016	2,742	1,792	950	1,499	1,314	185
335125	Kumirmari	5,052	1,853	3,199	7,530	5,579	1,951	4,550	4,074	476
335126	Kalidaspur	1,926	804	1,122	2,642	1,767	875	1,372	1,124	248
335127	Taranagar	2,296	897	1,399	3,958	2,191	1,767	760	682	78
335128	Baramollakhali	1,699	696	1,003	1,822	1,217	605	813	670	143
335129	Radhanagar Dakshin	1,233	459	774	1,951	1,392	559	987	896	91
335130	Ramnagarar	815	327	488	2,141	1,158	983	1,210	958	252
335131	Harishpur	1,427	541	886	2,812	1,621	1,191	836	743	93
335132	Kamakhyapur	2,000	876	1,124	2,024	1,305	719	485	436	49
335133	Bhupendrapur	840	351	489	1,251	762	489	371	321	50
335134	Sambhunagar	936	355	581	1,073	786	287	131	113	18
335135	Mitrapur	329	147	182	537	378	159	157	133	24
335136	Jhaukhali	247	96	151	759	466	293	247	222	25
335137	Palpur	1,127	453	674	1,264	1,009	255	516	483	33
335138	Jejepara	437	157	280	1,128	646	482	289	208	81
335139	Gopalkata	964	441	523	681	571	110	202	181	21
335140	Kamarpara	1,152	450	702	1,571	1,112	459	297	245	52
335141	Pathankhali	428	177	251	836	421	415	277	238	39
335142	Tentultala	1,068	441	627	1,417	927	490	812	567	245
335143	Battali	1,359	587	772	1,315	872	443	353	286	67
335144	Biprodaspur	1,156	463	693	1,949	1,156	793	295	238	57
335145	Chandipur	1,973	819	1,154	2,088	1,594	494	910	803	107
335146	Manmathanagar	2,342	939	1,403	3,426	2,479	947	1,539	1,323	216
335147	Gosaba	1,375	544	831	2,330	1,568	762	1,449	1,085	364
335148	Arampur	1,694	663	1,031	2,397	1,958	439	1,749	1,518	231
335149	Birajinagar	1,846	708	1,138	1,990	1,517	473	1,168	1,058	110
335150	Bijoinagar	1,869	675	1,194	2,410	1,951	459	868	767	101
335151	Bally	1,803	704	1,099	2,421	1,879	542	912	829	83
335152	Amlamethi	2,827	1,121	1,706	3,655	2,656	999	1,862	1,732	130
335153	Mathurakhanda	1,464	587	877	1,275	1,088	187	732	657	75
335154	Sonagar	1,052	449	603	1,946	1,113	833	171	131	40
335155	Dulki	939	406	533	1,052	854	198	431	395	36
335156	Pakhiralay	1,259	510	749	1,644	1,184	460	883	780	103
335157	Rangabalia	799	291	508	2,032	1,176	856	832	713	119
335158	Bagbagan	1,008	414	594	1,799	1,142	657	761	643	118
335159	Uttar Danga	1,015	398	617	1,773	1,115	658	545	483	62
335160	Kachu Khali	1,325	575	750	2,771	1,713	1,058	1,353	1,095	258
335161	Hetalbari	1,125	446	679	2,070	1,345	725	405	367	38
335162	Satjalia	2,487	999	1,488	3,296	2,660	636	2,759	2,420	339
335163	Dayapur	1,204	465	739	2,067	1,522	545	1,166	1,076	90
335164	Hamilton Abad	869	329	540	2,247	1,361	886	1,384	1,072	312
335165	Chhota Molla Khali	3,305	1,321	1,984	4,504	3,202	1,302	2,388	1,999	389
335166	Sudhansapur	1,132	426	706	2,168	1,370	798	1,108	865	243
335167	Luxbagan	1,054	419	635	1,955	1,427	528	1,492	1,298	194
335168	Sadhupur	1,708	660	1,048	2,662	2,101	561	1,498	1,292	206
335169	Lahiripur	1,540	594	946	3,706	2,186	1,520	1,769	1,635	134
335170	New Moore Island (Purbasha)	-	-	-	-	-	-	-	-	-

PRIMARY CENSUS ABSTRACT

CENSUS ABSTRACT

Gosaba

Industrial category of main workers													Name of Village
Cultivators			Agricultural labourers			Household industry workers			Other workers				
Persons	Males	Females	Persons	Males	Females	Persons	Males	Females	Persons	Males	Females		
29	30	31	32	33	34	35	36	37	38	39	40	2	
14,425	12,962	1,463	23,194	20,408	2,786	1,178	774	404	12,197	9,576	2,621	Gosaba (Total)	
14,425	12,962	1,463	23,194	20,408	2,786	1,178	774	404	12,197	9,576	2,621	Gosaba (Rural)	
-	-	-	-	-	-	-	-	-	-	-	-	Gosaba (Urban)	
RURAL													
171	166	5	401	332	69	6	4	2	69	53	16	Radhanagar Paschim	
171	162	9	1,030	651	379	25	20	5	237	184	53	Radhanagar Purba	
192	171	21	626	597	29	6	5	1	178	133	45	Chimta	
361	327	34	407	351	56	35	10	25	486	386	100	Amtali	
202	189	13	1,111	1,027	84	24	9	15	162	89	73	Puinjali	
1,396	1,202	194	2,372	2,236	136	82	64	18	700	572	128	Kumirmari	
437	373	64	734	582	152	17	14	3	184	155	29	Kalidaspur	
201	184	17	386	361	25	8	5	3	165	132	33	Taranagar	
115	108	7	415	338	77	71	42	29	212	182	30	Baramollakhali	
305	299	6	601	532	69	10	9	1	71	56	15	Radhanagar Dakshin	
333	317	16	731	538	193	26	22	4	120	81	39	Ramnagarar	
294	278	16	388	347	41	32	27	5	122	91	31	Harishpur	
167	165	2	250	224	26	16	10	6	52	37	15	Kamakhyapur	
134	122	12	178	160	18	4	3	1	55	36	19	Bhupendrapur	
20	13	7	12	12	-	5	5	-	94	83	11	Sambhunagar	
27	25	2	117	98	19	-	-	-	13	10	3	Mitrapur	
96	95	1	70	65	5	3	3	-	78	59	19	Jhaukhali	
231	222	9	157	153	4	15	15	-	113	93	20	Palpur	
164	109	55	56	50	6	8	5	3	61	44	17	Jelepara	
46	39	7	57	56	1	26	20	6	73	66	7	Gopalkata	
36	34	2	140	130	10	14	12	2	107	69	38	Kamarpara	
186	180	6	30	21	9	3	3	-	58	34	24	Pathankhali	
169	158	11	361	349	12	3	-	3	279	60	219	Tentultala	
43	40	3	119	110	9	30	16	14	161	120	41	Battali	
130	118	12	73	65	8	19	3	16	73	52	21	Biprodaspur	
244	228	16	496	448	48	24	13	11	146	114	32	Chandipur	
562	526	36	425	392	33	47	30	17	505	375	130	Manmathanagar	
213	155	58	346	220	126	81	20	61	809	690	119	Gosaba	
220	207	13	294	277	17	30	22	8	1,205	1,012	193	Arapur	
192	179	13	770	708	62	12	11	1	194	160	34	Birajnagar	
283	270	13	421	375	46	11	8	3	153	114	39	Bijojnagar	
176	164	12	321	313	8	23	15	8	392	337	55	Bally	
432	425	7	1,072	1,018	54	10	7	3	348	282	66	Amlamethi	
162	147	15	490	457	33	6	3	3	74	50	24	Mathurakhanda	
33	29	4	26	22	4	7	4	3	105	76	29	Sonagar	
69	66	3	197	192	5	1	-	1	164	137	27	Dulki	
273	252	21	106	99	7	10	7	3	494	422	72	Pakhiralay	
184	177	7	162	154	8	11	8	3	475	374	101	Rangabalia	
137	131	6	496	420	76	8	6	2	120	86	34	Bagbagan	
189	181	8	289	253	36	6	4	2	61	45	16	Uttar Danga	
670	486	184	590	536	54	33	31	2	60	42	18	Kachu Khali	
227	219	8	48	43	5	9	8	1	121	97	24	Hetalbari	
790	765	25	1,380	1,207	173	63	46	17	526	402	124	Satjalia	
558	532	26	460	441	19	9	6	3	139	97	42	Dayapur	
971	739	232	201	185	16	31	15	16	181	133	48	Hamilton Abad	
414	339	75	717	615	102	146	119	27	1,111	926	185	Chhota Molla Khali	
206	189	17	671	489	182	14	10	4	217	177	40	Sudhansupur	
250	225	25	1,119	983	136	12	2	10	111	88	23	Luxbagan	
573	488	85	698	637	61	34	28	6	193	139	54	Sadhupur	
770	747	23	577	539	38	52	25	27	370	324	46	Lahiripur	
-	-	-	-	-	-	-	-	-	-	-	-	New Moore Island (Purbasha)	

VILLAGE PRIMARY
C D Block -

Location code		Industrial category								
number	Name of Village	Marginal workers			Cultivators			Agricultural labourers		
		Persons	Males	Females	Persons	Males	Females	Persons	Males	Females
1	2	41	42	43	44	45	46	47	48	49
0282	Gosaba (Total)	60,002	32,096	27,906	7,489	4,934	2,555	36,917	21,369	15,548
0282	Gosaba (Rural)	60,002	32,096	27,906	7,489	4,934	2,555	36,917	21,369	15,548
0282	Gosaba (Urban)	-	-	-	-	-	-	-	-	-
	RURAL									
335120	Radhanagar Paschim	1,497	783	714	261	90	171	1,079	642	437
335121	Radhanagar Purba	1,208	457	751	31	21	10	1,079	378	701
335122	Chimta	1,580	1,000	580	273	196	77	1,158	731	427
335123	Amтали	1,223	735	488	84	52	32	775	505	270
335124	Puinjali	1,243	478	765	41	19	22	864	384	480
335125	Kumirmari	2,980	1,505	1,475	247	157	90	1,668	861	807
335126	Kalidaspur	1,270	643	627	188	139	49	928	441	487
335127	Taranagar	3,198	1,509	1,689	444	224	220	2,488	1,139	1,349
335128	Baramollakhali	1,009	547	462	59	41	18	742	416	326
335129	Radhanagar Dakshin	964	496	468	67	60	7	862	424	438
335130	Ramnagarar	931	200	731	124	8	116	750	166	584
335131	Harishpur	1,976	878	1,098	245	136	109	1,550	678	872
335132	Kamakhyapur	1,539	869	670	186	154	32	713	421	292
335133	Bhupendrapur	880	441	439	123	87	36	569	276	293
335134	Sambhunagar	942	673	269	309	271	38	573	360	213
335135	Mitrapur	380	245	135	118	109	9	252	133	119
335136	Jhaukhali	512	244	268	243	126	117	249	107	142
335137	Palpur	748	526	222	115	101	14	590	396	194
335138	Jelepara	839	438	401	161	125	36	523	265	258
335139	Gopalkata	479	390	89	148	130	18	235	208	27
335140	Kamarpara	1,274	867	407	72	56	16	1,052	763	289
335141	Pathankhali	559	183	376	103	96	7	407	74	333
335142	Tentultala	605	360	245	60	49	11	284	252	32
335143	Battali	962	586	376	62	51	11	321	258	63
335144	Biprodaspur	1,654	918	736	81	69	12	942	691	251
335145	Chandipur	1,178	791	387	120	69	51	810	643	167
335146	Manmathanagar	1,887	1,156	731	311	258	53	1,078	712	366
335147	Gosaba	881	483	398	48	42	6	220	177	43
335148	Arapur	648	440	208	35	23	12	372	277	95
335149	Birajnagar	822	459	363	18	13	5	611	371	240
335150	Bijoyanagar	1,542	1,184	358	181	161	20	1,186	916	270
335151	Bally	1,509	1,050	459	230	128	102	852	746	106
335152	Amlamethi	1,793	924	869	147	93	54	1,526	771	755
335153	Mathurakhanda	543	431	112	150	121	29	357	307	50
335154	Sonagar	1,775	982	793	265	154	111	486	394	92
335155	Dulki	621	459	162	43	38	5	421	369	52
335156	Pakhiralay	761	404	357	28	24	4	346	301	45
335157	Rangabalia	1,200	463	737	116	105	11	438	256	182
335158	Bagbagan	1,038	499	539	88	60	28	626	371	255
335159	Uttar Danga	1,228	632	596	40	35	5	1,033	524	509
335160	Kachu Khali	1,418	618	800	112	66	46	1,080	446	634
335161	Hetalbari	1,665	978	687	528	435	93	697	414	283
335162	Satjalia	537	240	297	67	39	28	249	121	128
335163	Dayapur	901	446	455	151	90	61	338	311	27
335164	Hamilton Abad	863	289	574	137	99	38	408	90	318
335165	Chhota Molla Khali	2,116	1,203	913	146	94	52	813	495	318
335166	Sudhansapur	1,060	505	555	117	100	17	618	363	255
335167	Luxbagan	463	129	334	31	13	18	155	72	83
335168	Sadhupur	1,164	809	355	207	68	139	698	575	123
335169	Lahiripur	1,937	551	1,386	328	39	289	846	378	468
335170	New Moore Island (Purbasha)	-	-	-	-	-	-	-	-	-

PRIMARY CENSUS ABSTRACT

CENSUS ABSTRACT

Gosaba

of marginal workers										Location code number
Household industry workers			Other workers			Non-workers			Name of Village	
Persons	Males	Females	Persons	Males	Females	Persons	Males	Females		
50	51	52	53	54	55	56	57	58	2	1
3,749	762	2,987	11,847	5,031	6,816	1,35,602	50,094	85,508	Gosaba (Total)	0282
3,749	762	2,987	11,847	5,031	6,816	1,35,602	50,094	85,508	Gosaba (Rural)	0282
-	-	-	-	-	-	-	-	-	Gosaba (Urban)	0282
RURAL										
35	4	31	122	47	75	2,052	771	1,281	Radhanagar Paschim	335120
40	29	11	58	29	29	1,912	873	1,039	Radhanagar Purba	335121
6	2	4	143	71	72	3,750	1,324	2,426	Chimta	335122
49	6	43	315	172	143	3,148	1,062	2,086	Amtali	335123
89	7	82	249	68	181	2,713	1,038	1,675	Puinjali	335124
225	41	184	840	446	394	9,921	3,306	6,615	Kumirmari	335125
12	7	5	142	56	86	3,082	1,183	1,899	Kalidaspur	335126
10	3	7	256	143	113	2,614	1,193	1,421	Taranagar	335127
104	28	76	104	62	42	2,305	879	1,426	Baramollakhali	335128
17	4	13	18	8	10	2,524	882	1,642	Radhanagar Dakshin	335129
14	5	9	43	21	22	1,061	507	554	Ramnagarar	335130
40	13	27	141	51	90	2,066	907	1,159	Harishpur	335131
189	18	171	451	276	175	2,553	1,024	1,529	Kamakhyapur	335132
15	2	13	173	76	97	1,365	613	752	Bhupendrapur	335133
9	4	5	51	38	13	1,813	689	1,124	Sambhunagar	335134
2	-	2	8	3	5	657	253	404	Mitrapur	335135
4	2	2	16	9	7	743	304	439	Jhaukhali	335136
2	2	-	41	27	14	2,243	800	1,443	Palpur	335137
18	5	13	137	43	94	822	375	447	Jelepara	335138
53	29	24	43	23	20	1,620	599	1,021	Gopalkata	335139
22	9	13	128	39	89	2,520	969	1,551	Kamarpara	335140
29	3	26	20	10	10	578	291	287	Pathankhali	335141
79	8	71	182	51	131	1,863	758	1,105	Tentultala	335142
190	90	100	389	187	202	2,054	843	1,211	Battali	335143
265	25	240	366	133	233	1,850	834	1,016	Biprodaspur	335144
122	30	92	126	49	77	3,368	1,187	2,181	Chandipur	335145
106	30	76	392	156	236	4,545	1,561	2,984	Manmathanagar	335146
228	51	177	385	213	172	3,039	1,113	1,926	Gosaba	335147
48	2	46	193	138	55	4,221	1,371	2,850	Arapur	335148
12	-	12	181	75	106	3,338	1,166	2,172	Birajnagar	335149
27	22	5	148	85	63	4,097	1,350	2,747	Bijohnagar	335150
86	8	78	341	168	173	3,813	1,310	2,503	Bally	335151
17	4	13	103	56	47	5,643	2,129	3,514	Amlamethi	335152
4	1	3	32	2	30	2,551	846	1,705	Mathurakhanda	335153
354	49	305	670	385	285	1,445	610	835	Sonagar	335154
9	2	7	148	50	98	1,824	597	1,227	Dulki	335155
7	1	6	380	78	302	2,302	818	1,484	Pakhiralay	335156
3	-	3	643	102	541	1,588	662	926	Rangabalia	335157
95	5	90	229	63	166	1,668	663	1,005	Bagbagan	335158
94	31	63	61	42	19	1,900	729	1,171	Uttar Danga	335159
6	4	2	220	102	118	2,405	960	1,445	Kachu Khali	335160
59	16	43	381	113	268	1,905	674	1,231	Hetalbari	335161
44	6	38	177	74	103	5,461	1,830	3,631	Satjalia	335162
38	5	33	374	40	334	2,905	1,048	1,857	Dayapur	335163
141	12	129	177	88	89	1,514	579	935	Hamilton Abad	335164
79	23	56	1,078	591	487	6,033	2,099	3,934	Chhota Molla Khali	335165
13	3	10	312	39	273	2,184	857	1,327	Sudhansapur	335166
165	23	142	112	21	91	2,549	894	1,655	Luxbagan	335167
54	42	12	205	124	81	4,330	1,472	2,858	Sadhupur	335168
420	46	374	343	88	255	3,145	1,292	1,853	Lahiripur	335169
-	-	-	-	-	-	-	-	-	New Moore Island (Purbasha)	335170

DISTRICT CENSUS HANDBOOK : SOUTH TWENTY FOUR PARGANAS

VILLAGE PRIMARY
C D Block -

Location code number	Name of Village	Area of Village in hectares	Number of households	Total population (including institutional and houseless population)			Population in the age-group 0-6		
				Persons	Males	Females	Persons	Males	Females
1	2	3	4	5	6	7	8	9	10
0283	Mathurapur - II (Total)	22,744.76	45,888	2,20,839	1,13,831	1,07,008	26,447	13,571	12,876
0283	Mathurapur - II (Rural)	22,744.76	45,888	2,20,839	1,13,831	1,07,008	26,447	13,571	12,876
0283	Mathurapur - II (Urban)	0.00	-	-	-	-	-	-	-
RURAL									
335171	Khari	1,251.57	4,679	21,900	11,280	10,620	2,289	1,184	1,105
335172	Uttar Kashinagar	792.67	2,603	12,231	6,367	5,864	1,401	750	651
335173	Madpur	41.61	139	632	314	318	46	25	21
335174	Istaranpur	238.65	378	1,864	982	882	181	90	91
335175	Kautala	1,125.41	2,477	11,725	6,037	5,688	1,338	682	656
335176	Gilarchat	1,669.36	5,399	25,897	13,342	12,555	3,264	1,632	1,632
335177	Radhakantapur Abad	1,150.52	1,769	8,442	4,272	4,170	1,055	517	538
335178	Baribhanga Abad	1,009.29	1,363	6,773	3,482	3,291	806	420	386
335179	Raydighi Abad	1,128.26	4,243	20,467	10,584	9,883	2,501	1,342	1,159
335180	Dighirpar Bakultala	963.16	2,999	14,080	7,249	6,831	1,641	864	777
335181	Chaplarkhop	775.38	870	4,088	2,076	2,012	527	266	261
335182	Kumarapara	1,988.70	3,654	17,682	9,117	8,565	2,226	1,137	1,089
335183	Kankandighi	1,881.79	2,848	12,900	6,660	6,240	1,560	803	757
335184	Pashchim Jatardeul	721.69	1,239	5,797	2,983	2,814	732	377	355
335185	Purbba Jatardeul	705.77	1,281	6,222	3,251	2,971	752	410	342
335186	Baradanagar	596.10	1,148	5,715	2,933	2,782	693	338	355
335187	Purbba Shridharpur	643.45	1,101	5,377	2,807	2,570	679	354	325
335188	Nagendrapur	787.52	1,195	6,041	3,090	2,951	721	371	350
335189	Damkal	778.20	1,245	5,936	3,099	2,837	736	372	364
335190	Jagannath Chak	324.56	326	1,717	882	835	241	127	114
335191	Madhusudan Chak	329.41	495	2,603	1,359	1,244	296	149	147
335192	Narendrapur	295.42	339	1,868	962	906	221	111	110
335193	Naranpur	287.33	446	2,327	1,209	1,118	324	168	156
335194	Dakshin Jaykrishnapur	779.02	1,059	5,204	2,735	2,469	625	295	330
335195	Nandakumarpur	820.30	1,092	5,570	2,828	2,742	700	358	342
335196	Kailaspur	706.99	693	3,532	1,773	1,759	383	182	201
335197	Mahabatnagar	952.63	808	4,249	2,158	2,091	509	247	262

PRIMARY CENSUS ABSTRACT

CENSUS ABSTRACT

Mathurapur - II

Scheduled Castes population			Scheduled Tribes population			Literates			Name of Village
Persons	Males	Females	Persons	Males	Females	Persons	Males	Females	
11	12	13	14	15	16	17	18	19	2
62,342	32,154	30,188	4,643	2,375	2,268	1,51,186	85,316	65,870	Mathurapur - II (Total)
62,342	32,154	30,188	4,643	2,375	2,268	1,51,186	85,316	65,870	Mathurapur - II (Rural)
-	-	-	-	-	-	-	-	-	Mathurapur - II (Urban)
RURAL									
3,807	1,981	1,826	1	1	-	14,931	8,375	6,556	Khari
2,896	1,490	1,406	-	-	-	8,442	4,714	3,728	Uttar Kashinagar
29	18	11	-	-	-	523	273	250	Madpur
1,281	670	611	-	-	-	1,166	695	471	Istaranpur
4,712	2,392	2,320	-	-	-	8,368	4,735	3,633	Kautala
9,444	4,867	4,577	821	436	385	17,388	9,916	7,472	Gilarchat
4,547	2,297	2,250	-	-	-	5,141	2,888	2,253	Radhakantapur Abad
4,753	2,417	2,336	-	-	-	4,302	2,469	1,833	Baribhanga Abad
3,831	1,983	1,848	475	251	224	14,370	7,984	6,386	Raydighi Abad
4,529	2,318	2,211	-	-	-	9,791	5,499	4,292	Dighirpar Bakultala
122	59	63	2	1	1	2,979	1,611	1,368	Chaplarkhop
3,573	1,870	1,703	1,037	515	522	11,750	6,740	5,010	Kumarapara
3,298	1,725	1,573	1,606	806	800	8,687	4,967	3,720	Kankandighi
735	383	352	440	228	212	3,855	2,186	1,669	Pashchim Jatardeul
1,002	520	482	-	-	-	4,000	2,323	1,677	Purbba Jatardeul
730	360	370	108	58	50	3,996	2,258	1,738	Baradanagar
2,785	1,457	1,328	7	2	5	3,512	2,019	1,493	Purbba Shridharpur
832	441	391	117	60	57	4,224	2,356	1,868	Nagendrapur
2,690	1,408	1,282	-	-	-	3,990	2,297	1,693	Damkal
10	6	4	1	-	1	1,327	727	600	Jagannath Chak
520	277	243	-	-	-	2,131	1,161	970	Madhusudan Chak
816	427	389	-	-	-	1,463	795	668	Narendrapur
1,295	666	629	-	-	-	1,509	889	620	Naranpur
1,743	905	838	5	5	-	3,553	2,127	1,426	Dakshin Jaykrishnapur
1,539	773	766	-	-	-	4,129	2,261	1,868	Nandakumarpur
327	171	156	-	-	-	2,829	1,489	1,340	Kailaspur
496	273	223	23	12	11	2,830	1,562	1,268	Mahabatnagar

**VILLAGE PRIMARY
C D Block -**

Location code number	Name of Village	Illiterates			Total workers			Main workers		
		Persons	Males	Females	Persons	Males	Females	Persons	Males	Females
1	2	20	21	22	23	24	25	26	27	28
0283	Mathurapur - II (Total)	69,653	28,515	41,138	80,895	65,278	15,617	50,001	45,125	4,876
0283	Mathurapur - II (Rural)	69,653	28,515	41,138	80,895	65,278	15,617	50,001	45,125	4,876
0283	Mathurapur - II (Urban)	-	-	-	-	-	-	-	-	-
	RURAL									
335171	Khari	6,969	2,905	4,064	8,029	6,389	1,640	5,423	4,846	577
335172	Uttar Kashinagar	3,789	1,653	2,136	4,122	3,575	547	3,583	3,233	350
335173	Madpur	109	41	68	223	204	19	221	204	17
335174	Istaranpur	698	287	411	594	539	55	558	513	45
335175	Kautala	3,357	1,302	2,055	4,161	3,426	735	2,964	2,615	349
335176	Gilarchat	8,509	3,426	5,083	9,058	7,544	1,514	4,898	4,475	423
335177	Radhakantapur Abad	3,301	1,384	1,917	2,980	2,479	501	2,428	2,078	350
335178	Baribhanga Abad	2,471	1,013	1,458	2,311	2,097	214	1,898	1,779	119
335179	Raydighi Abad	6,097	2,600	3,497	8,028	6,047	1,981	5,410	4,597	813
335180	Dighirpar Bakultala	4,289	1,750	2,539	4,955	4,177	778	2,926	2,681	245
335181	Chaplarkhop	1,109	465	644	1,470	1,258	212	1,024	978	46
335182	Kumarapara	5,932	2,377	3,555	6,369	5,375	994	2,995	2,735	260
335183	Kankandighi	4,213	1,693	2,520	4,547	3,747	800	2,697	2,505	192
335184	Pashchim Jatardeul	1,942	797	1,145	2,645	1,810	835	1,143	1,027	116
335185	Purbba Jatardeul	2,222	928	1,294	2,808	1,892	916	1,065	967	98
335186	Baradanagar	1,719	675	1,044	2,373	1,657	716	1,235	1,115	120
335187	Purbba Shridharpur	1,865	788	1,077	2,110	1,605	505	1,048	977	71
335188	Nagendrapur	1,817	734	1,083	2,301	1,822	479	1,673	1,484	189
335189	Damkal	1,946	802	1,144	2,265	1,862	403	1,304	1,243	61
335190	Jagannath Chak	390	155	235	598	499	99	334	302	32
335191	Madhusudan Chak	472	198	274	951	729	222	701	648	53
335192	Narendrapur	405	167	238	576	535	41	438	410	28
335193	Naranpur	818	320	498	844	650	194	490	443	47
335194	Dakshin Jaykrishnapur	1,651	608	1,043	1,884	1,587	297	1,345	1,276	69
335195	Nandakumarpur	1,441	567	874	2,040	1,649	391	1,422	1,307	115
335196	Kailaspur	703	284	419	1,357	1,053	304	464	399	65
335197	Mahabatnagar	1,419	596	823	1,296	1,071	225	314	288	26

PRIMARY CENSUS ABSTRACT

CENSUS ABSTRACT

Mathurapur - II

Industrial category of main workers

Cultivators			Household industry						Other workers			Name of Village
Persons	Males	Females	Agricultural labourers			workers			Persons	Males	Females	
29	30	31	32	33	34	35	36	37	38	39	40	2
13,387	12,815	572	17,382	16,408	974	2,470	1,618	852	16,762	14,284	2,478	Mathurapur - II (Total)
13,387	12,815	572	17,382	16,408	974	2,470	1,618	852	16,762	14,284	2,478	Mathurapur - II (Rural)
-	-	-	-	-	-	-	-	-	-	-	-	Mathurapur - II (Urban)
RURAL												
535	493	42	1,788	1,727	61	502	356	146	2,598	2,270	328	Khari
830	794	36	1,111	1,061	50	146	74	72	1,496	1,304	192	Uttar Kashinagar
24	22	2	88	86	2	15	14	1	94	82	12	Madpur
142	136	6	280	270	10	15	10	5	121	97	24	Istaranpur
1,056	977	79	812	768	44	182	91	91	914	779	135	Kautala
919	887	32	1,991	1,881	110	196	163	33	1,792	1,544	248	Gilarchat
669	624	45	880	843	37	193	51	142	686	560	126	Radhakantapur Abad
453	438	15	880	855	25	41	31	10	524	455	69	Baribhanga Abad
637	599	38	1,021	950	71	619	392	227	3,133	2,656	477	Raydighi Abad
873	828	45	1,468	1,351	117	58	51	7	527	451	76	Dighirpar Bakultala
439	433	6	456	435	21	12	12	-	117	98	19	Chaplarkhop
825	798	27	1,032	982	50	164	126	38	974	829	145	Kumarapara
936	906	30	1,151	1,098	53	56	42	14	554	459	95	Kankandighi
559	525	34	357	314	43	11	7	4	216	181	35	Pashchim Jatardeul
564	548	16	144	137	7	18	14	4	339	268	71	Purbba Jatardeul
479	467	12	381	358	23	45	32	13	330	258	72	Baradanagar
301	290	11	506	487	19	32	22	10	209	178	31	Purbba Shridharpur
562	549	13	881	742	139	15	10	5	215	183	32	Nagendrapur
616	591	25	396	389	7	9	6	3	283	257	26	Damkal
121	114	7	86	79	7	14	13	1	113	96	17	Jagannath Chak
171	170	1	308	294	14	8	5	3	214	179	35	Madhusudan Chak
120	119	1	243	235	8	8	6	2	67	50	17	Narendrapur
206	195	11	123	108	15	15	13	2	146	127	19	Naranpur
563	554	9	398	386	12	46	35	11	338	301	37	Dakshin Jaykrishnapur
478	464	14	394	376	18	27	21	6	523	446	77	Nandakumarpur
202	194	8	113	104	9	8	8	-	141	93	48	Kailaspur
107	100	7	94	92	2	15	13	2	98	83	15	Mahabatnagar

VILLAGE PRIMARY
C D Block -

Location code number	Name of Village	Industrial category								
		Marginal workers			Cultivators			Agricultural labourers		
		Persons	Males	Females	Persons	Males	Females	Persons	Males	Females
1	2	41	42	43	44	45	46	47	48	49
0283	Mathurapur - II (Total)	30,894	20,153	10,741	4,382	3,160	1,222	17,121	12,339	4,782
0283	Mathurapur - II (Rural)	30,894	20,153	10,741	4,382	3,160	1,222	17,121	12,339	4,782
0283	Mathurapur - II (Urban)	-	-	-	-	-	-	-	-	-
	RURAL									
335171	Khari	2,606	1,543	1,063	377	297	80	903	610	293
335172	Uttar Kashinagar	539	342	197	199	56	143	175	147	28
335173	Madpur	2	-	2	-	-	-	1	-	1
335174	Istaranpur	36	26	10	6	2	4	13	11	2
335175	Kautala	1,197	811	386	57	41	16	476	378	98
335176	Gilarchat	4,160	3,069	1,091	425	304	121	2,884	2,383	501
335177	Radhakantapur Abad	552	401	151	47	35	12	334	296	38
335178	Baribhanga Abad	413	318	95	65	52	13	174	140	34
335179	Raydighi Abad	2,618	1,450	1,168	277	216	61	1,194	716	478
335180	Dighirpar Bakultala	2,029	1,496	533	387	268	119	1,339	1,029	310
335181	Chaplarkhop	446	280	166	100	94	6	313	178	135
335182	Kumarapara	3,374	2,640	734	306	253	53	2,053	1,789	264
335183	Kankandighi	1,850	1,242	608	251	209	42	888	705	183
335184	Pashchim Jatardeul	1,502	783	719	199	50	149	1,156	640	516
335185	Purbba Jatardeul	1,743	925	818	149	127	22	1,306	627	679
335186	Baradanagar	1,138	542	596	71	53	18	455	309	146
335187	Purbba Shridharpur	1,062	628	434	136	120	16	496	398	98
335188	Nagendrapur	628	338	290	123	49	74	425	241	184
335189	Damkal	961	619	342	117	93	24	389	227	162
335190	Jagannath Chak	264	197	67	60	32	28	188	155	33
335191	Madhusudan Chak	250	81	169	3	1	2	213	55	158
335192	Narendrapur	138	125	13	41	37	4	81	76	5
335193	Naranpur	354	207	147	30	24	6	198	137	61
335194	Dakshin Jaykrishnapur	539	311	228	80	53	27	290	200	90
335195	Nandakumarpur	618	342	276	47	40	7	385	251	134
335196	Kailaspur	893	654	239	361	234	127	456	357	99
335197	Mahabatnagar	982	783	199	468	420	48	336	284	52

PRIMARY CENSUS ABSTRACT

CENSUS ABSTRACT

Mathurapur - II

of marginal workers

Household industry workers			Other workers			Non-workers			Name of Village	Location code number
Persons	Males	Females	Persons	Males	Females	Persons	Males	Females		
50	51	52	53	54	55	56	57	58	2	1
2,531	881	1,650	6,860	3,773	3,087	1,39,944	48,553	91,391	Mathurapur - II (Total)	0283
2,531	881	1,650	6,860	3,773	3,087	1,39,944	48,553	91,391	Mathurapur - II (Rural)	0283
-	-	-	-	-	-	-	-	-	Mathurapur - II (Urban)	0283
RURAL										
629	186	443	697	450	247	13,871	4,891	8,980	Khari	335171
26	14	12	139	125	14	8,109	2,792	5,317	Uttar Kashinagar	335172
-	-	-	1	-	1	409	110	299	Madpur	335173
4	3	1	13	10	3	1,270	443	827	Istaranpur	335174
125	65	60	539	327	212	7,564	2,611	4,953	Kautala	335175
147	52	95	704	330	374	16,839	5,798	11,041	Gilarchat	335176
41	17	24	130	53	77	5,462	1,793	3,669	Radhakantapur Abad	335177
17	13	4	157	113	44	4,462	1,385	3,077	Baribhanga Abad	335178
432	194	238	715	324	391	12,439	4,537	7,902	Raydighi Abad	335179
101	56	45	202	143	59	9,125	3,072	6,053	Dighirpar Bakultala	335180
7	2	5	26	6	20	2,618	818	1,800	Chaplarkhop	335181
221	84	137	794	514	280	11,313	3,742	7,571	Kumarapara	335182
121	39	82	590	289	301	8,353	2,913	5,440	Kankandighi	335183
24	8	16	123	85	38	3,152	1,173	1,979	Pashchim Jatardeul	335184
45	15	30	243	156	87	3,414	1,359	2,055	Purbba Jatardeul	335185
223	57	166	389	123	266	3,342	1,276	2,066	Baradanagar	335186
51	16	35	379	94	285	3,267	1,202	2,065	Purbba Shridharpur	335187
4	2	2	76	46	30	3,740	1,268	2,472	Nagendrapur	335188
21	15	6	434	284	150	3,671	1,237	2,434	Damkal	335189
1	1	-	15	9	6	1,119	383	736	Jagannath Chak	335190
3	-	3	31	25	6	1,652	630	1,022	Madhusudan Chak	335191
2	1	1	14	11	3	1,292	427	865	Narendrapur	335192
69	12	57	57	34	23	1,483	559	924	Naranpur	335193
83	11	72	86	47	39	3,320	1,148	2,172	Dakshin Jaykrishnapur	335194
114	9	105	72	42	30	3,530	1,179	2,351	Nandakumarpur	335195
3	3	-	73	60	13	2,175	720	1,455	Kailaspur	335196
17	6	11	161	73	88	2,953	1,087	1,866	Mahabatnagar	335197

VILLAGE PRIMARY
C D Block -

Location code number	Name of Village	Area of Village in hectares	Number of households	Total population (including institutional and houseless population)			Population in the age-group 0-6		
				Persons	Males	Females	Persons	Males	Females
1	2	3	4	5	6	7	8	9	10
0284	Kakdwip (Total)	25,273.77	60,201	2,81,963	1,44,120	1,37,843	34,715	17,572	17,143
0284	Kakdwip (Rural)	25,273.77	60,201	2,81,963	1,44,120	1,37,843	34,715	17,572	17,143
0284	Kakdwip (Urban)	0.00	-	-	-	-	-	-	-
RURAL									
335198	Uttar Chandranagar	743.41	603	3,002	1,543	1,459	374	187	187
335199	Suryanagar	473.08	1,153	5,554	2,737	2,817	634	294	340
335200	Ramtanunagar	847.82	1,158	6,203	3,176	3,027	1,119	603	516
335201	Madhusudanpur	570.60	1,298	6,242	3,197	3,045	880	451	429
335202	Lakshmipur	396.60	217	977	521	456	117	66	51
335203	Sibkalinagar	715.10	1,557	6,674	3,446	3,228	727	344	383
335204	Sitarampur	750.25	2,142	10,244	5,218	5,026	1,207	625	582
335205	Srinagar	1,188.97	2,329	10,959	5,541	5,418	1,366	692	674
335206	Kasinagar	883.83	2,293	10,356	5,238	5,118	1,279	625	654
335207	Kalinagar	798.00	5,775	28,669	14,904	13,765	3,633	1,801	1,832
335208	Ganespur	1,600.53	7,237	32,932	16,841	16,091	3,561	1,775	1,786
335209	Ramratanpur	750.29	1,016	4,821	2,507	2,314	549	286	263
335210	Nebutala	476.00	820	3,734	1,924	1,810	400	211	189
335211	Chandipur	1,186.60	1,737	8,519	4,426	4,093	977	493	484
335212	Taktipur Abad	925.10	1,432	6,832	3,540	3,292	840	445	395
335213	Thangara	453.20	683	3,336	1,688	1,648	339	174	165
335214	Manmathapur	1,011.70	1,649	7,981	4,021	3,960	1,030	519	511
335215	Gopalnagar	328.60	512	2,342	1,158	1,184	383	190	193
335216	Koaberia	449.20	559	2,953	1,487	1,466	626	310	316
335217	Gobindapur	131.57	197	856	447	409	98	49	49
335218	Srikrishnagar	390.54	580	2,754	1,415	1,339	262	140	122
335219	Sankiberia	276.09	662	3,511	1,804	1,707	520	251	269
335220	Sibnagar	199.96	899	4,530	2,289	2,241	809	397	412
335221	Ramchandrapur	92.67	284	1,254	644	610	153	83	70
335222	Ramchandranagar	733.22	2,052	10,396	5,250	5,146	1,810	921	889
335223	Uttar Durgapur	225.80	434	2,280	1,148	1,132	448	227	221
335224	Hesamabad	392.60	670	2,993	1,483	1,510	545	255	290
335225	Mrinalnagar	1,037.20	1,655	7,851	4,021	3,830	972	509	463
335226	Ramgopalpur	502.22	1,029	4,636	2,391	2,245	562	295	267
335227	Uttar Kasiabad	494.93	626	2,632	1,330	1,302	335	171	164
335228	Kasiabad	317.27	427	1,994	1,000	994	262	123	139
335229	Dakshin Kasiabad	717.51	1,065	4,438	2,238	2,200	560	279	281
335230	Harendranagar	756.76	1,077	4,494	2,308	2,186	526	281	245
335231	Gangadharpur	802.49	1,416	6,514	3,248	3,266	672	329	343
335232	Bamanagar	796.42	1,599	6,844	3,476	3,368	723	376	347
335233	Gobindarampur	748.82	1,455	6,526	3,270	3,256	746	378	368
335234	Bhubannagar	802.49	1,484	6,879	3,499	3,380	690	338	352
335235	Akshyanagar	770.12	3,972	18,883	9,850	9,033	2,109	1,084	1,025
335236	Kakdwip	536.21	4,448	19,368	9,896	9,472	1,872	995	877

PRIMARY CENSUS ABSTRACT

CENSUS ABSTRACT

Kakdwip

Scheduled Castes population			Scheduled Tribes population			Literates			Name of Village
Persons	Males	Females	Persons	Males	Females	Persons	Males	Females	
11	12	13	14	15	16	17	18	19	2
97,944	50,564	47,380	1,836	907	929	1,92,692	1,06,726	85,966	Kakdwip (Total)
97,944	50,564	47,380	1,836	907	929	1,92,692	1,06,726	85,966	Kakdwip (Rural)
-	-	-	-	-	-	-	-	-	Kakdwip (Urban)
RURAL									
1,075	568	507	3	2	1	1,955	1,094	861	Uttar Chandranagar
2,633	1,294	1,339	3	1	2	3,790	2,096	1,694	Suryanagar
169	87	82	-	-	-	3,903	2,111	1,792	Ramtanunagar
1,210	627	583	4	2	2	4,300	2,367	1,933	Madhusudanpur
302	159	143	3	2	1	636	385	251	Lakshmipur
3,552	1,832	1,720	-	-	-	4,773	2,694	2,079	Sibkalinagar
2,955	1,515	1,440	19	10	9	7,532	4,130	3,402	Sitarampur
4,722	2,355	2,367	6	3	3	7,350	4,109	3,241	Srinagar
2,305	1,229	1,076	-	-	-	7,442	4,085	3,357	Kasinagar
15,059	7,921	7,138	78	42	36	16,719	9,460	7,259	Kalinagar
14,331	7,407	6,924	130	67	63	24,963	13,564	11,399	Ganespur
2,096	1,106	990	2	-	2	3,599	2,025	1,574	Ramratanpur
2,021	1,058	963	-	-	-	2,684	1,520	1,164	Nebutala
4,624	2,388	2,236	77	43	34	6,312	3,586	2,726	Chandipur
1,987	1,031	956	14	8	6	4,460	2,575	1,885	Taktipur Abad
794	402	392	7	2	5	2,420	1,334	1,086	Thangara
2,357	1,186	1,171	538	269	269	5,366	2,999	2,367	Manmathapur
802	400	402	72	42	30	1,335	735	600	Gopalnagar
184	95	89	-	-	-	1,265	685	580	Koaberia
1	1	-	35	17	18	597	353	244	Gobindapur
165	91	74	2	1	1	1,795	1,025	770	Srikrishnagar
72	41	31	-	-	-	2,074	1,186	888	Sankiberia
407	217	190	13	7	6	2,752	1,507	1,245	Sibnagar
312	165	147	-	-	-	741	412	329	Ramchandrapur
2,387	1,259	1,128	1	1	-	5,745	3,118	2,627	Ramchandranagar
781	401	380	-	-	-	1,048	584	464	Uttar Durgapur
876	430	446	-	-	-	1,595	881	714	Hesamabad
1,036	539	497	144	66	78	5,726	3,177	2,549	Mriinalnagar
668	350	318	-	-	-	3,021	1,736	1,285	Ramgopalpur
585	303	282	280	138	142	1,764	977	787	Uttar Kasiabad
579	301	278	294	147	147	1,214	675	539	Kasiabad
985	500	485	-	-	-	3,047	1,674	1,373	Dakshin Kasiabad
800	405	395	7	3	4	3,304	1,862	1,442	Harendranagar
549	263	286	21	9	12	4,940	2,686	2,254	Gangadharpur
2,648	1,349	1,299	8	5	3	4,828	2,687	2,141	Bamanagar
1,475	731	744	1	-	1	4,981	2,665	2,316	Gobindarampur
2,130	1,116	1,014	13	6	7	5,155	2,839	2,316	Bhubannagar
9,180	4,786	4,394	4	2	2	13,388	7,502	5,886	Akshyanagar
9,130	4,656	4,474	57	12	45	14,173	7,626	6,547	Kakdwip

**VILLAGE PRIMARY
C D Block -**

Location code number	Name of Village	Illiterates			Total workers			Main workers		
		Persons	Males	Females	Persons	Males	Females	Persons	Males	Females
1	2	20	21	22	23	24	25	26	27	28
0284	Kakdwip (Total)	89,271	37,394	51,877	1,00,663	81,733	18,930	59,625	53,706	5,919
0284	Kakdwip (Rural)	89,271	37,394	51,877	1,00,663	81,733	18,930	59,625	53,706	5,919
0284	Kakdwip (Urban)	-	-	-	-	-	-	-	-	-
	RURAL									
335198	Uttar Chandranagar	1,047	449	598	1,001	812	189	568	532	36
335199	Suryanagar	1,764	641	1,123	1,643	1,518	125	1,088	992	96
335200	Ramtanunagar	2,300	1,065	1,235	1,826	1,403	423	323	281	42
335201	Madhusudanpur	1,942	830	1,112	2,144	1,731	413	471	421	50
335202	Lakshmipur	341	136	205	595	328	267	125	113	12
335203	Sibkalinagar	1,901	752	1,149	2,273	1,946	327	768	664	104
335204	Sitarampur	2,712	1,088	1,624	3,534	2,995	539	1,966	1,777	189
335205	Srinagar	3,609	1,432	2,177	3,436	3,139	297	2,533	2,378	155
335206	Kasinagar	2,914	1,153	1,761	3,870	3,029	841	2,986	2,659	327
335207	Kalinagar	11,950	5,444	6,506	11,038	8,655	2,383	8,078	7,334	744
335208	Ganespur	7,969	3,277	4,692	12,187	9,853	2,334	9,842	8,600	1,242
335209	Ramratanpur	1,222	482	740	1,770	1,496	274	1,042	980	62
335210	Nebutala	1,050	404	646	1,429	1,107	322	889	757	132
335211	Chandipur	2,207	840	1,367	3,171	2,632	539	1,109	1,019	90
335212	Taktipur Abad	2,372	965	1,407	2,193	1,967	226	1,200	1,108	92
335213	Thangara	916	354	562	1,110	982	128	857	809	48
335214	Manmathapur	2,615	1,022	1,593	2,685	2,230	455	856	794	62
335215	Gopalnagar	1,007	423	584	623	591	32	424	409	15
335216	Koaberia	1,688	802	886	950	718	232	540	511	29
335217	Gobindapur	259	94	165	283	259	24	156	144	12
335218	Srikrishnagar	959	390	569	877	797	80	591	536	55
335219	Sankiberia	1,437	618	819	935	881	54	580	540	40
335220	Sibnagar	1,778	782	996	1,336	1,171	165	807	764	43
335221	Ramchandrapur	513	232	281	385	343	42	189	174	15
335222	Ramchandranagar	4,651	2,132	2,519	3,372	2,681	691	1,449	1,334	115
335223	Uttar Durgapur	1,232	564	668	691	556	135	315	275	40
335224	Hesamabad	1,398	602	796	1,158	818	340	515	439	76
335225	Mrinalnagar	2,125	844	1,281	2,918	2,181	737	1,399	1,309	90
335226	Ramgopalpur	1,615	655	960	1,693	1,325	368	825	738	87
335227	Uttar Kasiabad	868	353	515	1,288	797	491	280	244	36
335228	Kasiabad	780	325	455	552	512	40	201	185	16
335229	Dakshin Kasiabad	1,391	564	827	1,494	1,295	199	859	789	70
335230	Harendranagar	1,190	446	744	2,257	1,452	805	274	236	38
335231	Gangadharpur	1,574	562	1,012	2,498	1,985	513	1,483	1,361	122
335232	Bamanagar	2,016	789	1,227	3,043	2,192	851	1,255	1,177	78
335233	Gobindarampur	1,545	605	940	2,261	1,918	343	1,805	1,608	197
335234	Bhubannagar	1,724	660	1,064	2,258	1,992	266	1,016	934	82
335235	Akshyanagar	5,495	2,348	3,147	6,749	5,668	1,081	4,417	3,988	429
335236	Kakdwip	5,195	2,270	2,925	7,137	5,778	1,359	5,544	4,793	751

PRIMARY CENSUS ABSTRACT

CENSUS ABSTRACT

Kakdwip

Industrial category of main workers													Name of Village 2
Cultivators			Household industry						Other workers				
			Agricultural labourers			workers							
Persons	Males	Females	Persons	Males	Females	Persons	Males	Females	Persons	Males	Females		
29	30	31	32	33	34	35	36	37	38	39	40		
10,440	9,768	672	14,625	13,889	736	1,761	1,150	611	32,799	28,899	3,900	Kakdwip (Total)	
10,440	9,768	672	14,625	13,889	736	1,761	1,150	611	32,799	28,899	3,900	Kakdwip (Rural)	
-	-	-	-	-	-	-	-	-	-	-	-	Kakdwip (Urban)	
RURAL													
123	120	3	271	263	8	12	9	3	162	140	22	Uttar Chandranagar	
119	110	9	447	433	14	49	41	8	473	408	65	Suryanagar	
39	33	6	143	135	8	16	14	2	125	99	26	Ramtanunagar	
38	33	5	217	205	12	12	10	2	204	173	31	Madhusudanpur	
3	3	-	89	82	7	5	5	-	28	23	5	Lakshmipur	
87	80	7	96	96	-	14	12	2	571	476	95	Sibkalinagar	
139	133	6	706	694	12	179	140	39	942	810	132	Sitarampur	
616	603	13	1,359	1,315	44	33	15	18	525	445	80	Srinagar	
671	640	31	898	869	29	188	73	115	1,229	1,077	152	Kasinagar	
500	415	85	399	359	40	161	108	53	7,018	6,452	566	Kalinagar	
892	807	85	891	844	47	281	141	140	7,778	6,808	970	Ganespur	
407	392	15	383	376	7	12	7	5	240	205	35	Ramratanpur	
376	365	11	293	208	85	15	12	3	205	172	33	Nebutala	
306	294	12	540	527	13	20	12	8	243	186	57	Chandipur	
363	353	10	594	580	14	31	12	19	212	163	49	Taktipur Abad	
505	479	26	230	219	11	3	3	-	119	108	11	Thangara	
361	345	16	205	196	9	12	9	3	278	244	34	Manmathapur	
161	159	2	229	228	1	4	2	2	30	20	10	Gopalnagar	
84	82	2	341	324	17	18	15	3	97	90	7	Koaberia	
20	18	2	113	109	4	-	-	-	23	17	6	Gobindapur	
157	147	10	235	221	14	6	5	1	193	163	30	Srikrishnagar	
47	45	2	166	161	5	8	7	1	359	327	32	Sankiberia	
316	308	8	109	104	5	28	26	2	354	326	28	Sibnagar	
90	89	1	47	45	2	8	7	1	44	33	11	Ramchandrapur	
332	316	16	638	611	27	140	106	34	339	301	38	Ramchandranagar	
50	46	4	131	126	5	16	4	12	118	99	19	Uttar Durgapur	
192	163	29	298	260	38	1	1	-	24	15	9	Hesamabad	
515	494	21	739	718	21	12	8	4	133	89	44	Mrinalnagar	
188	176	12	359	335	24	6	1	5	272	226	46	Ramgopalpur	
122	120	2	39	37	2	8	6	2	111	81	30	Uttar Kasiabad	
49	46	3	129	121	8	-	-	-	23	18	5	Kasiabad	
217	211	6	452	437	15	22	12	10	168	129	39	Dakshin Kasiabad	
46	45	1	104	93	11	10	8	2	114	90	24	Harendranagar	
490	469	21	599	561	38	15	13	2	379	318	61	Gangadharpur	
354	346	8	637	614	23	30	23	7	234	194	40	Bamanagar	
562	517	45	721	665	56	34	22	12	488	404	84	Gobindarampur	
205	189	16	336	320	16	14	10	4	461	415	46	Bhubannagar	
317	272	45	159	140	19	78	48	30	3,863	3,528	335	Akshyanagar	
381	305	76	283	258	25	260	203	57	4,620	4,027	593	Kakdwip	

VILLAGE PRIMARY
C D Block -

Location code		Industrial category								
		Marginal workers			Cultivators			Agricultural labourers		
number	Name of Village	Persons	Males	Females	Persons	Males	Females	Persons	Males	Females
1	2	41	42	43	44	45	46	47	48	49
0284	Kakdwip (Total)	41,038	28,027	13,011	3,776	2,778	998	23,878	18,561	5,317
0284	Kakdwip (Rural)	41,038	28,027	13,011	3,776	2,778	998	23,878	18,561	5,317
0284	Kakdwip (Urban)	-	-	-	-	-	-	-	-	-
RURAL										
335198	Uttar Chandranagar	433	280	153	13	5	8	254	228	26
335199	Suryanagar	555	526	29	108	106	2	315	303	12
335200	Ramtanunagar	1,503	1,122	381	61	45	16	920	854	66
335201	Madhusudanpur	1,673	1,310	363	173	151	22	1,149	971	178
335202	Lakshmipur	470	215	255	3	1	2	284	136	148
335203	Sibkalinagar	1,505	1,282	223	49	43	6	937	814	123
335204	Sitarampur	1,568	1,218	350	115	101	14	1,143	999	144
335205	Srinagar	903	761	142	66	45	21	744	674	70
335206	Kasinagar	884	370	514	54	32	22	365	234	131
335207	Kalinagar	2,960	1,321	1,639	188	138	50	420	228	192
335208	Ganespur	2,345	1,253	1,092	174	85	89	724	573	151
335209	Ramratanpur	728	516	212	83	37	46	412	394	18
335210	Nebutala	540	350	190	69	58	11	410	271	139
335211	Chandipur	2,062	1,613	449	408	375	33	1,201	1,082	119
335212	Taktipur Abad	993	859	134	62	49	13	774	726	48
335213	Thangara	253	173	80	27	22	5	212	142	70
335214	Manmathapur	1,829	1,436	393	444	320	124	1,038	855	183
335215	Gopalnagar	199	182	17	10	10	-	174	168	6
335216	Koaberia	410	207	203	7	3	4	120	117	3
335217	Gobindapur	127	115	12	17	15	2	99	93	6
335218	Srikrishnagar	286	261	25	26	25	1	198	191	7
335219	Sankiberia	355	341	14	5	3	2	279	275	4
335220	Sibnagar	529	407	122	22	17	5	332	323	9
335221	Ramchandrapur	196	169	27	21	19	2	134	134	-
335222	Ramchandranagar	1,923	1,347	576	122	107	15	1,095	886	209
335223	Uttar Durgapur	376	281	95	14	14	-	95	91	4
335224	Hesamabad	643	379	264	9	8	1	603	355	248
335225	Mrinalnagar	1,519	872	647	308	165	143	990	631	359
335226	Ramgopalpur	868	587	281	211	89	122	551	425	126
335227	Uttar Kasiabad	1,008	553	455	30	28	2	917	507	410
335228	Kasiabad	351	327	24	44	43	1	304	281	23
335229	Dakshin Kasiabad	635	506	129	90	71	19	475	407	68
335230	Harendranagar	1,983	1,216	767	156	132	24	1,801	1,067	734
335231	Gangadharpur	1,015	624	391	131	53	78	727	479	248
335232	Bamanagar	1,788	1,015	773	105	89	16	1,607	894	713
335233	Gobindarampur	456	310	146	32	19	13	342	246	96
335234	Bhubannagar	1,242	1,058	184	52	42	10	923	889	34
335235	Akshyanagar	2,332	1,680	652	181	154	27	257	208	49
335236	Kakdwip	1,593	985	608	86	59	27	553	410	143

PRIMARY CENSUS ABSTRACT

CENSUS ABSTRACT

Kakdwip

of marginal workers

Household industry workers			Other workers			Non-workers			Name of Village	Location code number
Persons	Males	Females	Persons	Males	Females	Persons	Males	Females		
50	51	52	53	54	55	56	57	58	2	1
3,434	830	2,604	9,950	5,858	4,092	1,81,300	62,387	1,18,913	Kakdwip (Total)	0284
3,434	830	2,604	9,950	5,858	4,092	1,81,300	62,387	1,18,913	Kakdwip (Rural)	0284
-	-	-	-	-	-	-	-	-	Kakdwip (Urban)	0284
RURAL										
22	6	16	144	41	103	2,001	731	1,270	Uttar Chandranagar	335198
11	6	5	121	111	10	3,911	1,219	2,692	Suryanagar	335199
78	38	40	444	185	259	4,377	1,773	2,604	Ramtanunagar	335200
65	15	50	286	173	113	4,098	1,466	2,632	Madhusudanpur	335201
27	7	20	156	71	85	382	193	189	Lakshmipur	335202
56	12	44	463	413	50	4,401	1,500	2,901	Sibkalinagar	335203
164	28	136	146	90	56	6,710	2,223	4,487	Sitarampur	335204
11	-	11	82	42	40	7,523	2,402	5,121	Srinagar	335205
169	11	158	296	93	203	6,486	2,209	4,277	Kasinagar	335206
815	89	726	1,537	866	671	17,631	6,249	11,382	Kalinagar	335207
452	54	398	995	541	454	20,745	6,988	13,757	Ganespur	335208
89	12	77	144	73	71	3,051	1,011	2,040	Ramratapur	335209
39	3	36	22	18	4	2,305	817	1,488	Nebutala	335210
229	46	183	224	110	114	5,348	1,794	3,554	Chandipur	335211
96	32	64	61	52	9	4,639	1,573	3,066	Taktipur Abad	335212
1	1	-	13	8	5	2,226	706	1,520	Thangara	335213
51	24	27	296	237	59	5,296	1,791	3,505	Manmathapur	335214
4	2	2	11	2	9	1,719	567	1,152	Gopalnagar	335215
50	13	37	233	74	159	2,003	769	1,234	Koaberia	335216
-	-	-	11	7	4	573	188	385	Gobindapur	335217
1	1	-	61	44	17	1,877	618	1,259	Srikrishnagar	335218
5	5	-	66	58	8	2,576	923	1,653	Sankiberia	335219
116	32	84	59	35	24	3,194	1,118	2,076	Sibnagar	335220
15	5	10	26	11	15	869	301	568	Ramchandrapur	335221
317	161	156	389	193	196	7,024	2,569	4,455	Ramchandranagar	335222
29	12	17	238	164	74	1,589	592	997	Uttar Durgapur	335223
11	2	9	20	14	6	1,835	665	1,170	Hesamabad	335224
43	14	29	178	62	116	4,933	1,840	3,093	Mrinalnagar	335225
9	1	8	97	72	25	2,943	1,066	1,877	Ramgopalpur	335226
42	4	38	19	14	5	1,344	533	811	Uttar Kasiabad	335227
-	-	-	3	3	-	1,442	488	954	Kasiabad	335228
30	2	28	40	26	14	2,944	943	2,001	Dakshin Kasiabad	335229
4	2	2	22	15	7	2,237	856	1,381	Harendranagar	335230
18	7	11	139	85	54	4,016	1,263	2,753	Gangadharpur	335231
29	4	25	47	28	19	3,801	1,284	2,517	Bamanagar	335232
21	5	16	61	40	21	4,265	1,352	2,913	Gobindarampur	335233
55	45	10	212	82	130	4,621	1,507	3,114	Bhubannagar	335234
153	98	55	1,741	1,220	521	12,134	4,182	7,952	Akshyanagar	335235
107	31	76	847	485	362	12,231	4,118	8,113	Kakdwip	335236

DISTRICT CENSUS HANDBOOK : SOUTH TWENTY FOUR PARGANAS

VILLAGE PRIMARY
C D Block -

Location code number	Name of Village	Area of Village in hectares	Number of households	Total population (including institutional and houseless population)			Population in the age-group 0-6		
				Persons	Males	Females	Persons	Males	Females
1	2	3	4	5	6	7	8	9	10
0285	Sagar (Total)	28,211.47	43,716	2,12,037	1,09,468	1,02,569	26,212	13,344	12,868
0285	Sagar (Rural)	28,211.47	43,716	2,12,037	1,09,468	1,02,569	26,212	13,344	12,868
0285	Sagar (Urban)	0.00	-	-	-	-	-	-	-
	RURAL								
335237	Khasimara (Dialuvated)	897.50				-----Un-inhabited-----			
335238	Ghoramara	1,033.33	1,095	5,193	2,644	2,549	694	362	332
335239	Lohachara (Dialuvated)	1,121.00				-----Un-inhabited-----			
335240	Kastala	298.67	346	1,627	851	776	172	88	84
335241	Sapkhal	861.69	1,398	6,738	3,511	3,227	860	437	423
335242	Kachubaria	739.28	1,672	7,727	3,967	3,760	997	519	478
335243	Muri Ganga	498.22	621	2,725	1,387	1,338	342	160	182
335244	Sikarpur	142.50	305	1,361	686	675	199	102	97
335245	Ramkrishnapur	139.26	92	366	193	173	53	20	33
335246	Companir Char	522.12	1,111	5,262	2,680	2,582	688	357	331
335247	Dhaspara	494.92	1,187	5,525	2,800	2,725	719	349	370
335248	Bamankhali	463.90	923	4,151	2,156	1,995	526	269	257
335249	Mandirtala	681.94	1,350	6,135	3,154	2,981	738	370	368
335250	Phuldubi	627.57	1,171	5,731	2,969	2,762	737	372	365
335251	Mahendraganj	452.42	889	4,559	2,369	2,190	503	258	245
335252	Nagendraganj	485.61	880	4,556	2,356	2,200	641	298	343
335253	Gobindapur	293.38	438	2,200	1,175	1,025	293	155	138
335254	Debimathurapur	295.14	489	2,457	1,309	1,148	312	161	151
335255	Kaylapara	358.37	720	3,496	1,783	1,713	427	211	216
335256	Haradhanpur	986.50	1,753	8,998	4,660	4,338	1,096	567	529
335257	Mrityunjoynagar	493.43	697	3,143	1,643	1,500	390	205	185
335258	Sumatinagar	605.40	1,020	4,699	2,465	2,234	566	310	256
335259	Bankimnagar	307.50	810	3,885	2,031	1,854	457	227	230
335260	Manasadwip 2Nd Portion	1,153.01	1,224	6,206	3,206	3,000	753	377	376
335261	Kamalpur	572.02	1,346	6,602	3,397	3,205	777	397	380
335262	Rudranagar	762.70	1,445	7,132	3,666	3,466	735	369	366
335263	Khan Saheber Abad	703.38	1,212	6,082	3,118	2,964	758	385	373
335264	Khas Ramkarerchhar	826.33	1,462	7,556	3,905	3,651	887	478	409
335265	Krishnanagar	868.80	1,624	8,105	4,200	3,905	946	495	451
335266	Naraharipur	682.61	714	3,646	1,910	1,736	412	207	205
335267	Harinbari	550.37	1,147	5,455	2,847	2,608	588	305	283
335268	Radha Krishnapur	734.75	987	5,082	2,650	2,432	621	302	319
335269	Chandipur	293.15	517	2,718	1,382	1,336	390	194	196
335270	Bishnupur	743.02	1,303	6,349	3,311	3,038	712	365	347
335271	Mahishamari	443.98	539	2,890	1,503	1,387	454	238	216
335272	Beguakhali	649.11	1,074	5,683	2,911	2,772	853	439	414
335273	Sagar	390.12				-----Un-inhabited-----			
335274	Gangasagar	1,225.56	2,030	10,340	5,228	5,112	1,440	743	697
335275	Natendrapur	127.70	236	1,179	625	554	151	85	66
335276	Narayani Abad	280.40	702	3,311	1,708	1,603	369	197	172
335277	Purrusottampur	728.08	1,467	6,753	3,534	3,219	723	373	350
335278	Chemagari	851.90	1,447	6,564	3,359	3,205	811	390	421
335279	Sibpur	891.70	1,957	9,344	4,800	4,544	1,207	597	610
335280	Bisalakshmipur	246.40				-----Un-inhabited-----			
335281	Dhablat	1,143.24	1,536	6,778	3,496	3,282	830	422	408
335282	Kirtankhali	543.49	780	3,728	1,923	1,805	385	189	196
335283	Bedford Island	0.00	-	-	-	-	-	-	-

PRIMARY CENSUS ABSTRACT

CENSUS ABSTRACT

Sagar

Scheduled Castes population			Scheduled Tribes population			Literates			Name of Village
Persons	Males	Females	Persons	Males	Females	Persons	Males	Females	
11	12	13	14	15	16	17	18	19	2
56,261	29,081	27,180	854	452	402	1,56,476	87,052	69,424	Sagar (Total)
56,261	29,081	27,180	854	452	402	1,56,476	87,052	69,424	Sagar (Rural)
-	-	-	-	-	-	-	-	-	Sagar (Urban)
RURAL									
-----Un-inhabited-----									Khasimara (Dialuvated)
1,235	628	607	1	1	-	3,687	2,063	1,624	Ghoramara
-----Un-inhabited-----									Lohachara (Dialuvated)
328	157	171	-	-	-	1,162	664	498	Kastala
1,854	955	899	1	1	-	4,649	2,662	1,987	Sapkhali
2,872	1,481	1,391	1	1	-	5,402	3,029	2,373	Kachubaria
1,134	576	558	-	-	-	1,859	1,063	796	Muri Ganga
790	387	403	2	2	-	841	469	372	Sikarpur
4	3	1	-	-	-	209	124	85	Ramkrishnapur
3,607	1,827	1,780	-	-	-	3,698	2,059	1,639	Companir Char
3,255	1,666	1,589	1	1	-	4,086	2,229	1,857	Dhaspara
837	449	388	-	-	-	3,404	1,810	1,594	Bamankhali
1,138	584	554	-	-	-	4,565	2,524	2,041	Mandirtala
1,517	804	713	-	-	-	4,072	2,236	1,836	Phuldubi
1,486	783	703	5	3	2	3,584	1,963	1,621	Mahendraganj
1,233	643	590	-	-	-	2,982	1,687	1,295	Nagendraganj
1,601	865	736	1	-	1	1,537	890	647	Gobindapur
998	523	475	1	1	-	1,748	1,024	724	Debimathurapur
785	402	383	-	-	-	2,575	1,446	1,129	Kaylapara
2,200	1,100	1,100	-	-	-	6,580	3,717	2,863	Haradhanpur
948	505	443	7	3	4	2,415	1,342	1,073	Mrityunjoynagar
1,060	564	496	-	-	-	3,511	1,984	1,527	Sumatinagar
610	322	288	-	-	-	2,852	1,653	1,199	Bankimnagar
302	152	150	134	69	65	4,628	2,545	2,083	Manasadwip 2Nd Portion
471	240	231	1	-	1	4,872	2,668	2,204	Kamalpur
472	245	227	11	4	7	5,586	3,041	2,545	Rudranagar
1,231	636	595	98	50	48	4,695	2,555	2,140	Khan Saheber Abad
1,084	559	525	211	109	102	5,725	3,164	2,561	Khas Ramkarerchhar
1,500	767	733	2	2	-	6,285	3,487	2,798	Krishnanagar
794	431	363	-	-	-	2,837	1,591	1,246	Naraharipur
1,121	592	529	-	-	-	4,261	2,385	1,876	Harinbari
892	451	441	84	43	41	3,787	2,128	1,659	Radha Krishnapur
666	346	320	1	1	-	1,947	1,070	877	Chandipur
365	196	169	1	1	-	4,863	2,710	2,153	Bishnupur
1,856	979	877	-	-	-	2,018	1,157	861	Mahishamari
4,618	2,389	2,229	8	6	2	3,854	2,166	1,688	Beguakhali
-----Un-inhabited-----									Sagar
3,102	1,591	1,511	219	118	101	7,437	4,056	3,381	Gangasagar
254	133	121	-	-	-	910	498	412	Natendrapur
546	264	282	-	-	-	2,549	1,417	1,132	Narayani Abad
663	347	316	14	7	7	5,231	2,932	2,299	Purusottampur
1,091	565	526	46	27	19	4,873	2,698	2,175	Chemagari
3,928	2,029	1,899	3	1	2	6,655	3,709	2,946	Sibpur
-----Un-inhabited-----									Bisalakshampur
1,315	689	626	1	1	-	5,077	2,799	2,278	Dhablat
498	256	242	-	-	-	2,968	1,638	1,330	Kirtankhali
-	-	-	-	-	-	-	-	-	Bedford Island

VILLAGE PRIMARY
C D Block -

Location code number	Name of Village	Illiterates			Total workers			Main workers		
		Persons	Males	Females	Persons	Males	Females	Persons	Males	Females
1	2	20	21	22	23	24	25	26	27	28
0285	Sagar (Total)	55,561	22,416	33,145	84,881	62,016	22,865	45,163	38,309	6,854
0285	Sagar (Rural)	55,561	22,416	33,145	84,881	62,016	22,865	45,163	38,309	6,854
0285	Sagar (Urban)	-	-	-	-	-	-	-	-	-
	RURAL									
335237	Khasimara (Dialuvated)				-----Un-inhabited-----					
335238	Ghoramara	1,506	581	925	2,038	1,487	551	652	592	60
335239	Lohachara (Dialuvated)				-----Un-inhabited-----					
335240	Kastala	465	187	278	518	478	40	377	354	23
335241	Sapkhali	2,089	849	1,240	3,009	2,102	907	1,995	1,703	292
335242	Kachubaria	2,325	938	1,387	3,237	2,336	901	1,675	1,478	197
335243	Muri Ganga	866	324	542	1,099	824	275	588	509	79
335244	Sikarpur	520	217	303	513	402	111	284	244	40
335245	Ramkrishnapur	157	69	88	131	120	11	81	80	1
335246	Companir Char	1,564	621	943	1,905	1,394	511	690	587	103
335247	Dhaspara	1,439	571	868	2,140	1,432	708	232	188	44
335248	Bamankhali	747	346	401	1,445	1,182	263	805	718	87
335249	Mandirtala	1,570	630	940	2,118	1,689	429	1,156	1,006	150
335250	Phuldubi	1,659	733	926	2,039	1,590	449	840	771	69
335251	Mahendraganj	975	406	569	1,193	1,064	129	222	187	35
335252	Nagendraganj	1,574	669	905	1,796	1,328	468	1,213	919	294
335253	Gobindapur	663	285	378	986	656	330	450	429	21
335254	Debimathurapur	709	285	424	1,035	702	333	714	536	178
335255	Kaylapara	921	337	584	1,527	1,040	487	321	270	51
335256	Haradhanpur	2,418	943	1,475	4,001	2,739	1,262	2,033	1,694	339
335257	Mrityunjoynagar	728	301	427	1,390	1,018	372	938	734	204
335258	Sumatinagar	1,188	481	707	1,719	1,344	375	957	782	175
335259	Bankimnagar	1,033	378	655	1,431	1,126	305	738	636	102
335260	Manasadwip 2Nd Portion	1,578	661	917	2,838	1,883	955	1,933	1,563	370
335261	Kamalpur	1,730	729	1,001	2,621	1,970	651	1,578	1,382	196
335262	Rudranagar	1,546	625	921	2,588	2,050	538	1,748	1,549	199
335263	Khan Saheber Abad	1,387	563	824	2,826	1,847	979	1,531	1,311	220
335264	Khas Ramkarerchhar	1,831	741	1,090	3,434	2,250	1,184	2,194	1,854	340
335265	Krishnanagar	1,820	713	1,107	3,754	2,492	1,262	1,944	1,604	340
335266	Naraharipur	809	319	490	1,546	1,109	437	768	710	58
335267	Harinbari	1,194	462	732	1,790	1,553	237	739	648	91
335268	Radha Krishnapur	1,295	522	773	2,197	1,572	625	910	789	121
335269	Chandipur	771	312	459	1,129	783	346	669	535	134
335270	Bishnupur	1,486	601	885	3,033	1,905	1,128	2,316	1,577	739
335271	Mahishamari	872	346	526	1,115	800	315	535	456	79
335272	Beguakhali	1,829	745	1,084	2,360	1,609	751	1,264	1,030	234
335273	Sagar				-----Un-inhabited-----					
335274	Gangasagar	2,903	1,172	1,731	3,755	2,961	794	2,257	1,984	273
335275	Natendrapur	269	127	142	605	380	225	193	179	14
335276	Narayani Abad	762	291	471	1,180	954	226	850	710	140
335277	Purrusottampur	1,522	602	920	2,653	2,040	613	1,336	1,188	148
335278	Chemagari	1,691	661	1,030	2,310	1,910	400	926	709	217
335279	Sibpur	2,689	1,091	1,598	3,178	2,684	494	1,902	1,717	185
335280	Bisalakshmipur				-----Un-inhabited-----					
335281	Dhablat	1,701	697	1,004	2,935	2,019	916	1,506	1,386	120
335282	Kirtankhali	760	285	475	1,764	1,192	572	1,103	1,011	92
335283	Bedford Island	-	-	-	-	-	-	-	-	-

PRIMARY CENSUS ABSTRACT

CENSUS ABSTRACT

Sagar

Industrial category of main workers													Name of Village 2
Cultivators			Household industry						Other workers				
Persons	Males	Females	Agricultural labourers			workers			Persons	Males	Females		
			Persons	Males	Females	Persons	Males	Females					
29	30	31	32	33	34	35	36	37	38	39	40		
13,785	12,055	1,730	14,463	12,508	1,955	1,210	789	421	15,705	12,957	2,748	Sagar (Total)	
13,785	12,055	1,730	14,463	12,508	1,955	1,210	789	421	15,705	12,957	2,748	Sagar (Rural)	
-	-	-	-	-	-	-	-	-	-	-	-	Sagar (Urban)	
RURAL													
-----Un-inhabited-----													
267	261	6	174	173	1	16	15	1	195	143	52	Khasimara (Dialuvated)	
-----Un-inhabited-----													
67	65	2	90	87	3	3	1	2	217	201	16	Ghoramara	
659	634	25	907	724	183	27	16	11	402	329	73	Lohachara (Dialuvated)	
347	330	17	709	659	50	20	12	8	599	477	122	Kastala	
159	156	3	161	155	6	19	9	10	249	189	60	Sapkhalia	
57	51	6	118	112	6	14	10	4	95	71	24	Kachubaria	
28	28	-	48	47	1	-	-	-	5	5	-	Muri Ganga	
233	182	51	296	280	16	22	20	2	139	105	34	Sikarpur	
60	57	3	38	29	9	15	9	6	5	5	-	Ramkrishnapur	
224	213	11	365	334	31	8	6	2	208	165	43	Companir Char	
196	184	12	622	575	47	31	14	17	119	93	26	Dhaspara	
349	328	21	181	170	11	14	14	-	208	165	43	Bamankhali	
45	43	2	30	28	2	18	15	3	307	233	74	Mandirtala	
490	452	38	295	210	85	196	79	117	296	259	37	Phuldubi	
182	181	1	207	198	9	7	2	5	129	101	28	Mahendraganj	
158	143	15	414	269	145	10	7	3	232	178	54	Nagendraganj	
145	139	6	80	70	10	11	6	5	54	48	6	Gobindapur	
904	826	78	756	590	166	27	13	14	132	117	15	Debimathurapur	
329	256	73	345	281	64	17	9	8	85	55	30	Kaylapara	
388	330	58	360	297	63	44	25	19	165	130	35	Haradhanpur	
252	241	11	271	252	19	22	10	12	247	188	59	Mrityunjoynagar	
796	677	119	377	280	97	36	15	21	165	130	35	Sumatinagar	
496	479	17	269	223	46	57	41	16	193	133	60	Bankimnagar	
435	421	14	337	311	26	29	23	6	724	591	133	Manasadwip 2Nd Portion	
424	403	21	546	480	66	45	30	15	756	639	117	Kamalpur	
813	706	107	890	739	151	67	58	9	947	794	153	Rudranagar	
416	357	59	564	455	109	37	24	13	516	398	118	Khan Saheber Abad	
211	202	9	266	254	12	11	11	-	424	351	73	Khas Ramkarechhar	
139	134	5	266	254	12	16	14	2	927	768	159	Krishnanagar	
398	379	19	103	94	9	9	8	1	280	243	37	Naraharipur	
111	80	31	150	136	14	14	11	3	318	246	72	Harinbari	
1,137	614	523	391	304	87	35	17	18	400	308	92	Radha Krishnapur	
195	170	25	175	137	38	6	5	1	394	308	86	Chandipur	
255	188	67	565	472	93	5	4	1	753	642	111	Bishnupur	
-----Un-inhabited-----													
283	253	30	379	351	28	48	40	8	1,547	1,340	207	Sagar	
30	29	1	88	85	3	2	1	1	73	64	9	Gangasagar	
173	150	23	389	329	60	56	43	13	73	64	9	Natendrapur	
309	292	17	371	332	39	44	31	13	232	188	44	Narayani Abad	
325	182	143	314	292	22	49	38	11	612	533	79	Purrusottampur	
299	284	15	802	753	49	55	43	12	238	197	41	Chemagari	
-----Un-inhabited-----													
417	405	12	479	434	45	43	37	6	746	637	109	Sibpur	
584	550	34	275	253	22	5	3	2	567	510	57	Bisalakshmipur	
-	-	-	-	-	-	-	-	-	239	205	34	Dhablat	
-	-	-	-	-	-	-	-	-	-	-	-	Kirtankhali	
-	-	-	-	-	-	-	-	-	-	-	-	Bedford Island	

VILLAGE PRIMARY
C D Block -

		Industrial category								
Location code number	Name of Village	Marginal workers			Cultivators			Agricultural labourers		
		Persons	Males	Females	Persons	Males	Females	Persons	Males	Females
1	2	41	42	43	44	45	46	47	48	49
0285	Sagar (Total)	39,718	23,707	16,011	6,981	4,086	2,895	22,647	14,749	7,898
0285	Sagar (Rural)	39,718	23,707	16,011	6,981	4,086	2,895	22,647	14,749	7,898
0285	Sagar (Urban)	-	-	-	-	-	-	-	-	-
	RURAL									
335237	Khasimara (Dialuvated)				-----Un-inhabited-----					
335238	Ghoramara	1,386	895	491	111	106	5	718	667	51
335239	Lohachara (Dialuvated)				-----Un-inhabited-----					
335240	Kastala	141	124	17	3	2	1	80	79	1
335241	Sapkhali	1,014	399	615	523	117	406	430	252	178
335242	Kachubaria	1,562	858	704	108	82	26	936	598	338
335243	Muri Ganga	511	315	196	61	32	29	232	215	17
335244	Sikarpur	229	158	71	33	28	5	120	87	33
335245	Ramkrishnapur	50	40	10	1	1	-	38	37	1
335246	Companir Char	1,215	807	408	98	80	18	833	603	230
335247	Dhaspara	1,908	1,244	664	65	50	15	1,547	988	559
335248	Bamankhali	640	464	176	76	67	9	480	355	125
335249	Mandirtala	962	683	279	179	77	102	646	556	90
335250	Phuldubi	1,199	819	380	59	54	5	994	688	306
335251	Mahendraganj	971	877	94	249	220	29	570	535	35
335252	Nagendraganj	583	409	174	43	31	12	422	302	120
335253	Gobindapur	536	227	309	160	63	97	287	119	168
335254	Debimathurapur	321	166	155	76	45	31	186	86	100
335255	Kaylapara	1,206	770	436	233	178	55	786	525	261
335256	Haradhanpur	1,968	1,045	923	337	161	176	1,351	758	593
335257	Mrityunjoynagar	452	284	168	83	26	57	206	185	21
335258	Sumatinagar	762	562	200	77	37	40	614	481	133
335259	Bankimnagar	693	490	203	87	63	24	366	334	32
335260	Manasadwip 2Nd Portion	905	320	585	202	68	134	483	161	322
335261	Kamalpur	1,043	588	455	181	124	57	408	215	193
335262	Rudranagar	840	501	339	188	131	57	454	285	169
335263	Khan Saheber Abad	1,295	536	759	140	124	16	682	251	431
335264	Khas Ramkarerchhar	1,240	396	844	462	162	300	618	181	437
335265	Krishnanagar	1,810	888	922	279	248	31	957	357	600
335266	Naraharipur	778	399	379	117	89	28	454	244	210
335267	Harinbari	1,051	905	146	201	171	30	550	476	74
335268	Radha Krishnapur	1,287	783	504	316	146	170	376	295	81
335269	Chandipur	460	248	212	65	43	22	250	130	120
335270	Bishnupur	717	328	389	121	46	75	228	86	142
335271	Mahishamari	580	344	236	96	58	38	387	207	180
335272	Beguakhali	1,096	579	517	54	38	16	827	480	347
335273	Sagar				-----Un-inhabited-----					
335274	Gangasagar	1,498	977	521	313	189	124	560	403	157
335275	Natendrapur	412	201	211	217	81	136	157	97	60
335276	Narayani Abad	330	244	86	17	12	5	257	200	57
335277	Purrusottampur	1,317	852	465	407	230	177	458	368	90
335278	Chemagari	1,384	1,201	183	332	305	27	853	742	111
335279	Sibpur	1,276	967	309	205	142	63	774	622	152
335280	Bisalakshmipur				-----Un-inhabited-----					
335281	Dhablat	1,429	633	796	126	93	33	926	425	501
335282	Kirtankhali	661	181	480	280	66	214	146	74	72
335283	Bedford Island	-	-	-	-	-	-	-	-	-

PRIMARY CENSUS ABSTRACT

CENSUS ABSTRACT

Sagar

of marginal workers

Household industry workers			Other workers			Non-workers			Name of Village	Location code number
Persons	Males	Females	Persons	Males	Females	Persons	Males	Females		
50	51	52	53	54	55	56	57	58	2	1
2,340	605	1,735	7,750	4,267	3,483	1,27,156	47,452	79,704	Sagar (Total)	0285
2,340	605	1,735	7,750	4,267	3,483	1,27,156	47,452	79,704	Sagar (Rural)	0285
-	-	-	-	-	-	-	-	-	Sagar (Urban)	0285
RURAL										
-----Un-inhabited-----										
338	18	320	219	104	115	3,155	1,157	1,998	Khasimara (Dialuvated)	335237
-----Un-inhabited-----										
2	2	-	56	41	15	1,109	373	736	Ghoramara	335238
16	2	14	45	28	17	3,729	1,409	2,320	Lohachara (Dialuvated)	335239
281	27	254	237	151	86	4,490	1,631	2,859	Kastala	335240
81	8	73	137	60	77	1,626	563	1,063	Sapkhali	335241
2	-	2	74	43	31	848	284	564	Kachubaria	335242
-	-	-	11	2	9	235	73	162	Muri Ganga	335243
56	28	28	228	96	132	3,357	1,286	2,071	Sikarpur	335244
72	38	34	224	168	56	3,385	1,368	2,017	Ramkrishnapur	335245
22	6	16	62	36	26	2,706	974	1,732	Companir Char	335246
33	7	26	104	43	61	4,017	1,465	2,552	Dhaspara	335247
30	9	21	116	68	48	3,692	1,379	2,313	Bamankhali	335248
36	24	12	116	98	18	3,366	1,305	2,061	Mandirtala	335249
19	9	10	99	67	32	2,760	1,028	1,732	Phuldubi	335250
8	-	8	81	45	36	1,214	519	695	Mahendraganj	335251
4	1	3	55	34	21	1,422	607	815	Nagendraganj	335252
111	8	103	76	59	17	1,969	743	1,226	Gobindapur	335253
38	15	23	242	111	131	4,997	1,921	3,076	Debimathurapur	335254
10	5	5	153	68	85	1,753	625	1,128	Kaylapara	335255
18	8	10	53	36	17	2,980	1,121	1,859	Haradhanpur	335256
51	16	35	189	77	112	2,454	905	1,549	Mrityunjoynagar	335257
34	3	31	186	88	98	3,368	1,323	2,045	Sumatinagar	335258
130	26	104	324	223	101	3,981	1,427	2,554	Bankimnagar	335259
22	5	17	176	80	96	4,544	1,616	2,928	Manasadwip 2Nd Portion	335260
62	26	36	411	135	276	3,256	1,271	1,985	Kamalpur	335261
48	4	44	112	49	63	4,122	1,655	2,467	Rudranagar	335262
79	17	62	495	266	229	4,351	1,708	2,643	Khan Saheber Abad	335263
37	12	25	170	54	116	2,100	801	1,299	Khas Ramkarerchhar	335264
25	18	7	275	240	35	3,665	1,294	2,371	Krishnanagar	335265
22	9	13	573	333	240	2,885	1,078	1,807	Naraharipur	335266
21	8	13	124	67	57	1,589	599	990	Harinbari	335267
69	30	39	299	166	133	3,316	1,406	1,910	Radha Krishnapur	335268
6	6	-	91	73	18	1,775	703	1,072	Chandipur	335269
25	18	7	190	43	147	3,323	1,302	2,021	Bishnupur	335270
-----Un-inhabited-----										
33	17	16	592	368	224	6,585	2,267	4,318	Mahishamari	335271
4	1	3	34	22	12	574	245	329	Beguakhali	335272
23	12	11	33	20	13	2,131	754	1,377	Sagar	335273
292	115	177	160	139	21	4,100	1,494	2,606	Gangasagar	335274
15	7	8	184	147	37	4,254	1,449	2,805	Natendrapur	335275
26	19	7	271	184	87	6,166	2,116	4,050	Narayani Abad	335276
-----Un-inhabited-----										
121	17	104	256	98	158	3,843	1,477	2,366	Purusottampur	335277
18	4	14	217	37	180	1,964	731	1,233	Chemagari	335278
-	-	-	-	-	-	-	-	-	Sibpur	335279
-----Un-inhabited-----										
121	17	104	256	98	158	3,843	1,477	2,366	Bisalakshmipur	335280
18	4	14	217	37	180	1,964	731	1,233	Dhablat	335281
-	-	-	-	-	-	-	-	-	Kirtankhali	335282
-	-	-	-	-	-	-	-	-	Bedford Island	335283

VILLAGE PRIMARY
C D Block -

Location code number	Name of Village	Area of Village in hectares	Number of households	Total population (including institutional and houseless population)			Population in the age-group 0-6		
				Persons	Males	Females	Persons	Males	Females
1	2	3	4	5	6	7	8	9	10
0286	Namkhana (Total)	37,062.05	41,433	1,82,830	93,351	89,479	21,701	11,079	10,622
0286	Namkhana (Rural)	37,062.05	41,433	1,82,830	93,351	89,479	21,701	11,079	10,622
0286	Namkhana (Urban)	0.00	-	-	-	-	-	-	-
RURAL									
335284	Budhakhali	692.65	1,183	5,195	2,597	2,598	550	270	280
335285	Bishalakshampur	667.02	1,684	7,439	3,774	3,665	932	491	441
335286	Phatikpur	561.70	1,259	5,888	3,041	2,847	776	385	391
335287	Rajnagar Srinathgram	758.18	1,932	8,293	4,225	4,068	1,061	528	533
335288	Nadabhanga	629.51	874	3,653	1,859	1,794	414	220	194
335289	Ganesnagar	719.30	1,528	6,635	3,398	3,237	730	374	356
335290	Durganagar	193.04	365	1,693	859	834	208	108	100
335291	Narayanpur	687.49	2,727	12,201	6,273	5,928	1,433	743	690
335292	Iswaripur	223.48	295	1,368	699	669	169	84	85
335293	Madanganj	413.71	719	3,143	1,579	1,564	344	170	174
335294	Namkhana	702.27	1,648	7,058	3,609	3,449	784	409	375
335295	Narayanganj	157.05	338	1,352	692	660	148	74	74
335296	Debnagar	703.00	1,431	6,582	3,368	3,214	713	358	355
335297	Sibnagar Abad	725.40	1,365	6,045	3,059	2,986	602	303	299
335298	Dwariknagar	898.10	1,888	7,733	3,899	3,834	865	447	418
335299	Uttar Chandanpiri	615.20	1,234	4,751	2,477	2,274	546	300	246
335300	Dakshin Chandanpiri	626.52	929	4,129	2,123	2,006	505	243	262
335301	Sibrampur	889.20	1,822	7,358	3,733	3,625	778	372	406
335302	Rajnagar	596.06	1,263	5,055	2,613	2,442	551	293	258
335303	Dakshin Chandranagar	753.23	1,224	5,719	2,896	2,823	592	280	312
335304	Radhanagar	632.27	1,161	5,292	2,762	2,530	665	365	300
335305	Dakshin Durgapur	573.72	1,234	5,439	2,763	2,676	719	375	344
335306	Mousani	500.07	723	3,578	1,830	1,748	490	240	250
335307	Baliara	1,210.22	1,746	8,672	4,358	4,314	1,325	676	649
335308	Patibania	1,165.23	1,535	6,987	3,544	3,443	964	472	492
335309	Shibpur	771.22	1,386	6,269	3,191	3,078	705	356	349
335310	Maharajaganj	290.23	478	2,185	1,110	1,075	259	123	136
335311	Haripur	1,409.96	1,824	7,842	4,031	3,811	899	484	415
335312	Debnibas	371.00	634	2,711	1,412	1,299	286	156	130
335313	Bijaybati	484.00	1,054	4,891	2,514	2,377	577	291	286
335314	Amrabati	494.28	1,478	6,675	3,432	3,243	830	439	391
335315	Lakshampur Abad	274.07	282	1,176	599	577	142	63	79
335316	Bagdanga	611.38	901	4,160	2,134	2,026	469	254	215
335317	Kusumtala	88.78	1,289	5,663	2,898	2,765	670	333	337
335318	Lothian Island	0.00	-	-	-	-	-	-	-
335319	Henry'S Island	15,973.51	-	-	-	-	-	-	-
335320	Fedric Island	0.00	-	-	-	-	-	-	-
335321	Susni Island	0.00	-	-	-	-	-	-	-
335322	Jammu Island	0.00	-	-	-	-	-	-	-

PRIMARY CENSUS ABSTRACT

CENSUS ABSTRACT

Namkhana

Scheduled Castes population			Scheduled Tribes population			Literates			Name of Village
Persons	Males	Females	Persons	Males	Females	Persons	Males	Females	
11	12	13	14	15	16	17	18	19	2
47,260	24,051	23,209	741	358	383	1,38,117	75,314	62,803	Namkhana (Total)
47,260	24,051	23,209	741	358	383	1,38,117	75,314	62,803	Namkhana (Rural)
-	-	-	-	-	-	-	-	-	Namkhana (Urban)
RURAL									
1,342	641	701	-	-	-	4,020	2,161	1,859	Budhakhali
994	501	493	-	-	-	5,536	2,989	2,547	Bishalakshmipur
795	379	416	14	8	6	4,314	2,377	1,937	Phatikpur
1,127	598	529	5	2	3	6,064	3,323	2,741	Rajnagar Srinathgram
605	288	317	-	-	-	2,761	1,492	1,269	Nadabhanga
2,400	1,213	1,187	-	-	-	5,223	2,801	2,422	Ganesnagar
1,154	587	567	1	1	-	1,264	680	584	Durganagar
4,016	2,074	1,942	100	50	50	9,010	4,875	4,135	Narayanpur
945	475	470	2	1	1	893	519	374	Iswaripur
480	238	242	-	-	-	2,510	1,329	1,181	Madanganj
1,898	984	914	11	7	4	5,176	2,872	2,304	Namkhana
72	35	37	-	-	-	1,062	582	480	Narayananj
1,604	807	797	1	1	-	5,052	2,742	2,310	Debnagar
928	462	466	2	1	1	4,778	2,573	2,205	Sibnagar Abad
2,351	1,163	1,188	1	1	-	5,718	3,136	2,582	Dwariknagar
631	330	301	17	8	9	3,779	2,041	1,738	Uttar Chandanpiri
810	409	401	4	2	2	3,279	1,801	1,478	Dakshin Chandanpiri
1,855	943	912	1	1	-	5,833	3,194	2,639	Sibrampur
1,624	832	792	6	4	2	3,939	2,163	1,776	Rajnagar
685	343	342	4	2	2	4,546	2,482	2,064	Dakshin Chandranagar
269	143	126	35	18	17	3,933	2,190	1,743	Radhanagar
746	369	377	6	4	2	4,007	2,154	1,853	Dakshin Durgapur
176	91	85	52	28	24	2,567	1,437	1,130	Mousani
1,348	708	640	204	93	111	5,957	3,208	2,749	Baliara
1,530	791	739	86	41	45	5,313	2,876	2,437	Patibania
4,425	2,279	2,146	-	-	-	4,900	2,642	2,258	Shibpur
345	170	175	-	-	-	1,640	901	739	Maharajaganj
2,166	1,086	1,080	31	14	17	6,081	3,320	2,761	Haripur
513	271	242	-	-	-	2,154	1,183	971	Debnibas
2,166	1,129	1,037	43	18	25	3,678	2,022	1,656	Bijaybati
3,959	2,045	1,914	14	5	9	4,809	2,681	2,128	Amrabati
689	342	347	6	3	3	725	419	306	Lakshmipur Abad
751	379	372	53	25	28	3,223	1,770	1,453	Bagdanga
1,861	946	915	42	20	22	4,373	2,379	1,994	Kusumtala
-	-	-	-	-	-	-	-	-	Lothian Island
-----Un-inhabited-----									
-	-	-	-	-	-	-	-	-	Henry'S Island
-	-	-	-	-	-	-	-	-	Fedric Island
-	-	-	-	-	-	-	-	-	Susni Island
-	-	-	-	-	-	-	-	-	Jammu Island

VILLAGE PRIMARY
C D Block -

Location code number	Name of Village	Illiterates			Total workers			Main workers		
		Persons	Males	Females	Persons	Males	Females	Persons	Males	Females
1	2	20	21	22	23	24	25	26	27	28
0286	Namkhana (Total)	44,713	18,037	26,676	65,899	53,002	12,897	41,916	37,212	4,704
0286	Namkhana (Rural)	44,713	18,037	26,676	65,899	53,002	12,897	41,916	37,212	4,704
0286	Namkhana (Urban)	-	-	-	-	-	-	-	-	-
	RURAL									
335284	Budhakhali	1,175	436	739	1,953	1,532	421	1,409	1,243	166
335285	Bishalakshampur	1,903	785	1,118	2,306	2,020	286	1,789	1,638	151
335286	Phatikpur	1,574	664	910	2,357	1,733	624	1,130	1,040	90
335287	Rajnagar Srinathgram	2,229	902	1,327	3,072	2,378	694	2,076	1,780	296
335288	Nadabhanga	892	367	525	1,472	1,097	375	387	348	39
335289	Ganesnagar	1,412	597	815	2,255	1,943	312	1,243	1,103	140
335290	Durganagar	429	179	250	560	517	43	424	395	29
335291	Narayanpur	3,191	1,398	1,793	4,335	3,596	739	2,960	2,654	306
335292	Iswaripur	475	180	295	420	369	51	375	336	39
335293	Madanganj	633	250	383	1,153	937	216	907	752	155
335294	Namkhana	1,882	737	1,145	2,521	2,136	385	1,802	1,588	214
335295	Narayanganj	290	110	180	450	422	28	432	406	26
335296	Debnagar	1,530	626	904	2,184	1,873	311	1,641	1,532	109
335297	Sibnagar Abad	1,267	486	781	1,990	1,804	186	1,466	1,330	136
335298	Dwariknagar	2,015	763	1,252	2,345	2,099	246	1,936	1,782	154
335299	Uttar Chandanpiri	972	436	536	1,488	1,355	133	1,069	1,006	63
335300	Dakshin Chandanpiri	850	322	528	1,438	1,221	217	1,074	927	147
335301	Sibrampur	1,525	539	986	2,871	2,203	668	1,763	1,473	290
335302	Rajnagar	1,116	450	666	2,074	1,551	523	1,375	1,244	131
335303	Dakshin Chandranagar	1,173	414	759	2,207	1,788	419	1,674	1,514	160
335304	Radhanagar	1,359	572	787	1,809	1,531	278	1,341	1,221	120
335305	Dakshin Durgapur	1,432	609	823	2,082	1,586	496	893	792	101
335306	Mousani	1,011	393	618	1,680	1,099	581	974	895	79
335307	Baliara	2,715	1,150	1,565	2,717	2,211	506	1,909	1,733	176
335308	Patibania	1,674	668	1,006	2,495	1,987	508	1,304	1,201	103
335309	Shibpur	1,369	549	820	2,352	1,805	547	1,157	916	241
335310	Maharajaganj	545	209	336	716	641	75	507	471	36
335311	Haripur	1,761	711	1,050	3,006	2,342	664	1,277	1,085	192
335312	Debnibas	557	229	328	1,044	816	228	323	301	22
335313	Bijaybati	1,213	492	721	2,004	1,436	568	1,158	974	184
335314	Amrabati	1,866	751	1,115	2,417	1,882	535	1,618	1,423	195
335315	Lakshampur Abad	451	180	271	466	354	112	270	240	30
335316	Bagdanga	937	364	573	1,618	1,146	472	726	607	119
335317	Kusumtala	1,290	519	771	2,042	1,592	450	1,527	1,262	265
335318	Lothian Island	-	-	-	-	-	-	-	-	-
335319	Henry'S Island	-	-	-	-	-	-	-	-	-
335320	Fedric Island	-	-	-	-	-	-	-	-	-
335321	Susni Island	-	-	-	-	-	-	-	-	-
335322	Jammu Island	-	-	-	-	-	-	-	-	-

PRIMARY CENSUS ABSTRACT

CENSUS ABSTRACT

Namkhana

Industrial category of main workers													Name of Village 2
Cultivators			Household industry						Other workers				
			Agricultural labourers			workers							
Persons	Males	Females	Persons	Males	Females	Persons	Males	Females	Persons	Males	Females		
29	30	31	32	33	34	35	36	37	38	39	40		
11,421	10,673	748	10,839	10,078	761	893	395	498	18,763	16,066	2,697	Namkhana (Total)	
11,421	10,673	748	10,839	10,078	761	893	395	498	18,763	16,066	2,697	Namkhana (Rural)	
-	-	-	-	-	-	-	-	-	-	-	-	Namkhana (Urban)	
RURAL													
484	471	13	339	319	20	40	12	28	546	441	105	Budhakhali	
537	521	16	589	563	26	52	29	23	611	525	86	Bishalakshmipur	
343	333	10	372	355	17	60	40	20	355	312	43	Phatikpur	
344	333	11	715	685	30	98	25	73	919	737	182	Rajnagar Srinathgram	
156	150	6	20	19	1	4	4	-	207	175	32	Nadabhanga	
230	224	6	305	294	11	11	6	5	697	579	118	Ganesnagar	
133	132	1	23	23	-	1	-	1	267	240	27	Durganagar	
316	299	17	214	200	14	35	16	19	2,395	2,139	256	Narayanpur	
152	148	4	46	36	10	5	-	5	172	152	20	Iswaripur	
328	320	8	124	114	10	48	18	30	407	300	107	Madanganj	
266	243	23	502	473	29	54	39	15	980	833	147	Namkhana	
113	108	5	109	105	4	2	2	-	208	191	17	Narayanganj	
609	590	19	709	689	20	23	16	7	300	237	63	Debnagar	
493	486	7	314	304	10	6	2	4	653	538	115	Sibnagar Abad	
540	525	15	756	725	31	44	37	7	596	495	101	Dwariknagar	
380	369	11	399	391	8	4	3	1	286	243	43	Uttar Chandanpiri	
231	211	20	228	198	30	15	4	11	600	514	86	Dakshin Chandanpiri	
448	363	85	626	524	102	40	15	25	649	571	78	Sibrampur	
354	339	15	385	369	16	28	19	9	608	517	91	Rajnagar	
442	429	13	750	710	40	31	13	18	451	362	89	Dakshin Chandranagar	
209	202	7	516	484	32	29	11	18	587	524	63	Radhanagar	
221	208	13	247	219	28	7	3	4	418	362	56	Dakshin Durgapur	
518	502	16	269	242	27	3	1	2	184	150	34	Mousani	
676	624	52	558	529	29	58	26	32	617	554	63	Baliara	
442	409	33	297	281	16	6	6	-	559	505	54	Patibania	
478	330	148	111	104	7	9	6	3	559	476	83	Shibpur	
202	195	7	88	88	-	1	1	-	216	187	29	Maharajaganj	
258	243	15	206	201	5	120	18	102	693	623	70	Haripur	
20	20	-	39	39	-	1	-	1	263	242	21	Debnibas	
165	146	19	293	277	16	27	5	22	673	546	127	Bijaybati	
76	66	10	57	52	5	11	4	7	1,474	1,301	173	Amrabati	
21	21	-	10	9	1	5	3	2	234	207	27	Lakshmipur Abad	
263	229	34	269	241	28	3	2	1	191	135	56	Bagdanga	
973	884	89	354	216	138	12	9	3	188	153	35	Kusumtala	
-	-	-	-	-	-	-	-	-	-	-	-	Lothian Island	
-----Un-inhabited-----													
-	-	-	-	-	-	-	-	-	-	-	-	Henry'S Island	
-	-	-	-	-	-	-	-	-	-	-	-	Fedric Island	
-	-	-	-	-	-	-	-	-	-	-	-	Susni Island	
-	-	-	-	-	-	-	-	-	-	-	-	Jammu Island	

DISTRICT CENSUS HANDBOOK : SOUTH TWENTY FOUR PARGANAS

VILLAGE PRIMARY
C D Block -

Location code number	Name of Village	Industrial category								
		Marginal workers			Cultivators			Agricultural labourers		
		Persons	Males	Females	Persons	Males	Females	Persons	Males	Females
1	2	41	42	43	44	45	46	47	48	49
0286	Namkhana (Total)	23,983	15,790	8,193	3,904	2,447	1,457	11,618	8,804	2,814
0286	Namkhana (Rural)	23,983	15,790	8,193	3,904	2,447	1,457	11,618	8,804	2,814
0286	Namkhana (Urban)	-	-	-	-	-	-	-	-	-
	RURAL									
335284	Budhakhali	544	289	255	188	67	121	229	196	33
335285	Bishalakshampur	517	382	135	72	53	19	255	213	42
335286	Phatikpur	1,227	693	534	306	115	191	457	381	76
335287	Rajnagar Srinathgram	996	598	398	100	79	21	398	364	34
335288	Nadabhanga	1,085	749	336	162	134	28	642	493	149
335289	Ganesnagar	1,012	840	172	92	75	17	634	575	59
335290	Durganagar	136	122	14	20	17	3	101	99	2
335291	Narayanpur	1,375	942	433	118	101	17	498	442	56
335292	Iswaripur	45	33	12	3	2	1	31	21	10
335293	Madanganj	246	185	61	50	48	2	80	79	1
335294	Namkhana	719	548	171	122	101	21	284	259	25
335295	Narayanganj	18	16	2	1	1	-	4	3	1
335296	Debnagar	543	341	202	131	115	16	346	194	152
335297	Sibnagar Abad	524	474	50	33	24	9	368	354	14
335298	Dwariknagar	409	317	92	55	44	11	218	200	18
335299	Uttar Chandanpiri	419	349	70	96	89	7	192	182	10
335300	Dakshin Chandanpiri	364	294	70	69	42	27	230	220	10
335301	Sibrampur	1,108	730	378	195	85	110	619	456	163
335302	Rajnagar	699	307	392	110	34	76	317	184	133
335303	Dakshin Chandranagar	533	274	259	63	46	17	214	188	26
335304	Radhanagar	468	310	158	74	48	26	223	155	68
335305	Dakshin Durgapur	1,189	794	395	235	142	93	569	496	73
335306	Mousani	706	204	502	59	41	18	573	111	462
335307	Baliara	808	478	330	217	122	95	345	248	97
335308	Patibania	1,191	786	405	233	189	44	646	343	303
335309	Shibpur	1,195	889	306	128	93	35	503	356	147
335310	Maharajaganj	209	170	39	18	12	6	142	130	12
335311	Haripur	1,729	1,257	472	228	207	21	783	655	128
335312	Debnibas	721	515	206	210	81	129	322	280	42
335313	Bijaybati	846	462	384	183	50	133	256	196	60
335314	Amrabati	799	459	340	42	32	10	167	119	48
335315	Lakshampur Abad	196	114	82	13	11	2	14	11	3
335316	Bagdanga	892	539	353	154	64	90	655	418	237
335317	Kusumtala	515	330	185	124	83	41	303	183	120
335318	Lothian Island	-	-	-	-	-	-	-	-	-
335319	Henry'S Island	-	-	-	-	-	-	-	-	-
335320	Fedric Island	-	-	-	-	-	-	-	-	-
335321	Susni Island	-	-	-	-	-	-	-	-	-
335322	Jammu Island	-	-	-	-	-	-	-	-	-

PRIMARY CENSUS ABSTRACT

CENSUS ABSTRACT

Namkhana

of marginal workers

Household industry workers			Other workers			Non-workers			Name of Village	Location code number	
Persons	Males	Females	Persons	Males	Females	Persons	Males	Females			
50	51	52	53	54	55	56	57	58	2	1	
1,918	342	1,576	6,543	4,197	2,346	1,16,931	40,349	76,582	Namkhana (Total)	0286	
1,918	342	1,576	6,543	4,197	2,346	1,16,931	40,349	76,582	Namkhana (Rural)	0286	
-	-	-	-	-	-	-	-	-	Namkhana (Urban)	0286	
RURAL											
68	7	61	59	19	40	3,242	1,065	2,177	Budhakhali	335284	
59	17	42	131	99	32	5,133	1,754	3,379	Bishalakshampur	335285	
274	90	184	190	107	83	3,531	1,308	2,223	Phatikpur	335286	
234	26	208	264	129	135	5,221	1,847	3,374	Rajnagar Srinathgram	335287	
104	17	87	177	105	72	2,181	762	1,419	Nadabhanga	335288	
54	9	45	232	181	51	4,380	1,455	2,925	Ganesnagar	335289	
-	-	-	15	6	9	1,133	342	791	Durganagar	335290	
108	21	87	651	378	273	7,866	2,677	5,189	Narayanpur	335291	
1	1	-	10	9	1	948	330	618	Iswaripur	335292	
31	4	27	85	54	31	1,990	642	1,348	Madanganj	335293	
19	1	18	294	187	107	4,537	1,473	3,064	Namkhana	335294	
-	-	-	13	12	1	902	270	632	Narayananj	335295	
8	3	5	58	29	29	4,398	1,495	2,903	Debnagar	335296	
4	-	4	119	96	23	4,055	1,255	2,800	Sibnagar Abad	335297	
17	8	9	119	65	54	5,388	1,800	3,588	Dwariknagar	335298	
19	3	16	112	75	37	3,263	1,122	2,141	Uttar Chandanpiri	335299	
8	-	8	57	32	25	2,691	902	1,789	Dakshin Chandanpiri	335300	
21	8	13	273	181	92	4,487	1,530	2,957	Sibrampur	335301	
22	5	17	250	84	166	2,981	1,062	1,919	Rajnagar	335302	
206	11	195	50	29	21	3,512	1,108	2,404	Dakshin Chandranagar	335303	
21	7	14	150	100	50	3,483	1,231	2,252	Radhanagar	335304	
21	7	14	364	149	215	3,357	1,177	2,180	Dakshin Durgapur	335305	
2	-	2	72	52	20	1,898	731	1,167	Mousani	335306	
109	10	99	137	98	39	5,955	2,147	3,808	Baliara	335307	
15	4	11	297	250	47	4,492	1,557	2,935	Patibania	335308	
15	10	5	549	430	119	3,917	1,386	2,531	Shibpur	335309	
1	-	1	48	28	20	1,469	469	1,000	Maharajaganj	335310	
202	24	178	516	371	145	4,836	1,689	3,147	Haripur	335311	
17	2	15	172	152	20	1,667	596	1,071	Debnibas	335312	
31	5	26	376	211	165	2,887	1,078	1,809	Bijaybati	335313	
212	35	177	378	273	105	4,258	1,550	2,708	Amrabati	335314	
7	1	6	162	91	71	710	245	465	Lakshmipur Abad	335315	
6	5	1	77	52	25	2,542	988	1,554	Bagdanga	335316	
2	1	1	86	63	23	3,621	1,306	2,315	Kusumtala	335317	
-	-	-	-	-	-	-	-	-	Lothian Island	335318	
-----Un-inhabited-----										Henry'S Island	335319
-	-	-	-	-	-	-	-	-	Fedric Island	335320	
-	-	-	-	-	-	-	-	-	Susni Island	335321	
-	-	-	-	-	-	-	-	-	Jammu Island	335322	

DISTRICT CENSUS HANDBOOK : SOUTH TWENTY FOUR PARGANAS

VILLAGE PRIMARY
C D Block -

Location code number	Name of Village	Area of Village in hectares	Number of households	Total population (including institutional and houseless population)			Population in the age-group 0-6			
				Persons	Males	Females	Persons	Males	Females	
1	2	3	4	5	6	7	8	9	10	
0287	Patharpratima (Total)	48,448.08	69,641	3,31,823	1,69,422	1,62,401	42,021	21,389	20,632	
0287	Patharpratima (Rural)	48,448.08	69,641	3,31,823	1,69,422	1,62,401	42,021	21,389	20,632	
0287	Patharpratima (Urban)	0.00	-	-	-	-	-	-	-	
RURAL										
335323	Malaya	134.10	378	1,921	1,014	907	222	111	111	
335324	Ramdebpur	68.00	49	250	121	129	41	17	24	
335325	Nilerat	73.40	330	1,823	940	883	386	197	189	
335326	Dakshin Madhusudanpur	199.20	510	2,894	1,390	1,504	477	235	242	
335327	Dakshin Gangadharpur	956.80	2,593	13,738	6,956	6,782	2,348	1,190	1,158	
335328	Bhajna	553.60	1,096	5,307	2,705	2,602	716	343	373	
335329	Meherpur	580.70	682	3,494	1,770	1,724	491	255	236	
335330	Srinarayanpur	589.50	1,164	5,098	2,613	2,485	659	341	318	
335331	Taranagar	618.50	937	4,425	2,259	2,166	536	283	253	
335332	Purna Chandrapur	562.96	973	4,099	2,097	2,002	464	242	222	
335333	Dakshin Durgapur	734.31	1,203	5,722	2,916	2,806	691	352	339	
335334	Abad Gangadharpur	387.50	344	1,615	829	786	223	132	91	
335335	Dakshin Raypur	927.20	2,054	9,858	5,039	4,819	1,322	681	641	
335336	Piprakhali	247.28	449	2,274	1,170	1,104	329	164	165	
335337	Kaorakhali	489.40	865	3,957	2,037	1,920	532	262	270	
335338	Indra Narayanpur	458.50	759	4,120	2,070	2,050	588	281	307	
335339	Digambarpur	787.00	1,395	6,577	3,378	3,199	694	358	336	
335340	Gurudaspur	187.90	453	2,183	1,098	1,085	248	128	120	
335341	Paschim Sridharpur	212.70	434	2,310	1,215	1,095	235	138	97	
335342	Uttar Mahendrapur	124.05	262	1,383	698	685	149	71	78	
335343	Parbatipur	89.20	118	650	331	319	112	63	49	
335344	Ramnagar Abad	556.10	756	3,985	1,998	1,987	464	227	237	
335345	Rajrajeshwaripur	251.00	478	2,338	1,180	1,158	263	138	125	
335346	Biswanathpur	135.60	245	1,162	627	535	125	71	54	
335347	Gayadham	185.60	370	1,889	961	928	270	141	129	
335348	Indraprastha	213.10	253	1,246	645	601	165	87	78	
335349	Jagindrapur	270.80	408	1,891	944	947	204	101	103	
335350	Dakshin Mahendrapur	178.50	181	875	471	404	78	45	33	
335351	Ramganga	516.40	869	4,118	2,129	1,989	439	243	196	
335352	Dakshin Gobindapur	423.70	664	3,208	1,664	1,544	390	204	186	
335353	Debichak	120.10	198	1,089	550	539	141	66	75	
335354	Sagar Madhabpur	140.70	272	1,069	537	532	126	50	76	
335355	Dakshin Sibpur	189.70	370	1,455	749	706	187	100	87	
335356	Kamdeb Nagar	300.47	456	2,346	1,185	1,161	260	140	120	
335357	Chintamanipur	266.38	425	2,098	1,058	1,040	235	119	116	
335358	Radhakrishna Nagar	325.06	656	3,068	1,564	1,504	363	189	174	
335359	Krishnapur	126.92	220	1,068	541	527	133	64	69	
335360	Durbachati	393.05	782	3,830	1,936	1,894	487	250	237	
335361	Jameson Island	276.52		-----Un-inhabited-----						
335362	Paschim Surendra Nagar	698.34	1,383	6,378	3,301	3,077	735	387	348	
335363	Harikrishnapur	94.60	132	631	327	304	79	42	37	
335364	Mahendra Nagar	280.70	410	2,192	1,117	1,075	239	121	118	
335365	Gopalnagar Dakshin	638.30	1,095	5,059	2,568	2,491	674	358	316	
335366	Gopalnagar Uttar	729.80	931	4,492	2,283	2,209	507	243	264	
335367	Durgagobindapur	547.50	862	4,326	2,278	2,048	518	280	238	
335368	Madhab Nagar	665.30	1,121	5,615	2,870	2,745	656	339	317	
335369	Paschim Dwarakapur	605.50	863	4,097	2,116	1,981	616	309	307	
335370	Baradapur	536.10	934	4,356	2,203	2,153	528	279	249	

PRIMARY CENSUS ABSTRACT

CENSUS ABSTRACT

Patharpratima

Scheduled Castes population			Scheduled Tribes population			Literates			Name of Village
Persons	Males	Females	Persons	Males	Females	Persons	Males	Females	
11	12	13	14	15	16	17	18	19	2
76,163	38,727	37,436	2,640	1,329	1,311	2,37,955	1,31,063	1,06,892	Patharpratima (Total)
76,163	38,727	37,436	2,640	1,329	1,311	2,37,955	1,31,063	1,06,892	Patharpratima (Rural)
-	-	-	-	-	-	-	-	-	Patharpratima (Urban)
RURAL									
1,579	833	746	-	-	-	1,379	807	572	Malaya
246	119	127	-	-	-	173	98	75	Ramdebpur
149	70	79	-	-	-	1,124	617	507	Nilerat
643	328	315	1	1	-	1,399	784	615	Dakshin Madhusudanpur
5,051	2,575	2,476	2	2	-	8,101	4,389	3,712	Dakshin Gangadharpur
1,838	945	893	-	-	-	3,388	1,911	1,477	Bhajina
1,683	860	823	-	-	-	2,164	1,194	970	Meherpur
1,770	901	869	78	40	38	3,446	1,975	1,471	Srinarayanpur
994	500	494	159	76	83	3,055	1,740	1,315	Taranagar
431	221	210	-	-	-	2,993	1,674	1,319	Purna Chandrapur
1,136	575	561	414	201	213	3,980	2,195	1,785	Dakshin Durgapur
1,039	531	508	1	1	-	993	547	446	Abad Gangadharpur
1,080	570	510	-	-	-	6,573	3,656	2,917	Dakshin Raypur
-	-	-	-	-	-	1,586	895	691	Piprakhali
68	36	32	-	-	-	2,424	1,329	1,095	Kaorakhali
1,303	641	662	11	6	5	2,953	1,612	1,341	Indra Narayanpur
1,725	875	850	-	-	-	5,053	2,791	2,262	Digambarpur
678	342	336	1	-	1	1,574	842	732	Gurudaspur
800	434	366	3	2	1	1,703	958	745	Paschim Sridharpur
17	10	7	-	-	-	1,083	587	496	Uttar Mahendrapur
-	-	-	-	-	-	494	257	237	Parbatipur
900	461	439	2	-	2	2,940	1,595	1,345	Ramnagar Abad
1,194	607	587	10	5	5	1,860	979	881	Rajrajeshwaripur
19	10	9	-	-	-	919	521	398	Biswanathpur
470	242	228	-	-	-	1,340	726	614	Gayadham
71	34	37	85	44	41	867	484	383	Indraprastha
40	17	23	2	1	1	1,413	772	641	Jagindrapur
18	12	6	-	-	-	741	400	341	Dakshin Mahendrapur
482	255	227	-	-	-	3,096	1,693	1,403	Ramganga
142	64	78	-	-	-	2,480	1,376	1,104	Dakshin Gobindapur
8	1	7	-	-	-	874	467	407	Debichak
817	400	417	-	-	-	887	469	418	Sagar Madhabpur
608	311	297	-	-	-	1,129	618	511	Dakshin Sibpur
735	362	373	2	1	1	1,772	961	811	Kamdebnagar
179	92	87	1	1	-	1,585	845	740	Chintamanipur
205	107	98	4	2	2	2,315	1,267	1,048	Radhakrishna Nagar
481	246	235	119	61	58	722	393	329	Krishnapur
718	370	348	119	58	61	2,705	1,494	1,211	Durbachati
-----Un-inhabited-----									Jameson Island
1,777	938	839	3	2	1	4,641	2,621	2,020	Paschim Surendra Nagar
152	79	73	19	11	8	484	271	213	Harikrishnapur
62	31	31	-	-	-	1,639	879	760	Mahendra Nagar
883	438	445	-	-	-	3,472	1,879	1,593	Gopalnagar Dakshin
1,935	982	953	8	5	3	3,434	1,856	1,578	Gopalnagar Uttar
243	125	118	-	-	-	3,343	1,866	1,477	Durgagobindapur
1,982	1,019	963	4	3	1	4,219	2,291	1,928	Madhab Nagar
330	166	164	506	258	248	2,815	1,544	1,271	Paschim Dwarakapur
196	93	103	1	-	1	3,286	1,779	1,507	Baradapur

VILLAGE PRIMARY
C D Block -

Location code number	Name of Village	Illiterates			Total workers			Main workers		
		Persons	Males	Females	Persons	Males	Females	Persons	Males	Females
1	2	20	21	22	23	24	25	26	27	28
0287	Patharpratima (Total)	93,868	38,359	55,509	1,41,001	98,144	42,857	65,105	56,325	8,780
0287	Patharpratima (Rural)	93,868	38,359	55,509	1,41,001	98,144	42,857	65,105	56,325	8,780
0287	Patharpratima (Urban)	-	-	-	-	-	-	-	-	-
	RURAL									
335323	Malaya	542	207	335	729	578	151	362	314	48
335324	Ramdebpur	77	23	54	89	83	6	40	36	4
335325	Nilerat	699	323	376	511	455	56	225	218	7
335326	Dakshin Madhusudanpur	1,495	606	889	1,003	687	316	297	278	19
335327	Dakshin Gangadharpur	5,637	2,567	3,070	5,389	3,774	1,615	3,117	2,537	580
335328	Bhajna	1,919	794	1,125	1,848	1,502	346	1,191	1,125	66
335329	Meherpur	1,330	576	754	1,729	1,091	638	699	527	172
335330	Srinarayanpur	1,652	638	1,014	2,523	1,609	914	990	882	108
335331	Taranagar	1,370	519	851	2,566	1,407	1,159	654	623	31
335332	Purna Chandrapur	1,106	423	683	1,647	1,239	408	992	850	142
335333	Dakshin Durgapur	1,742	721	1,021	2,873	1,775	1,098	1,155	1,000	155
335334	Abad Gangadharpur	622	282	340	781	471	310	156	138	18
335335	Dakshin Raypur	3,285	1,383	1,902	3,989	2,880	1,109	2,283	1,964	319
335336	Piprakhali	688	275	413	981	670	311	304	281	23
335337	Kaorakhali	1,533	708	825	1,637	1,212	425	404	355	49
335338	Indra Narayanpur	1,167	458	709	1,876	1,178	698	1,319	981	338
335339	Digambarpur	1,524	587	937	2,946	1,951	995	1,389	1,279	110
335340	Gurudasapur	609	256	353	704	631	73	653	612	41
335341	Paschim Sridharpur	607	257	350	930	677	253	734	630	104
335342	Uttar Mahendrapur	300	111	189	615	415	200	395	364	31
335343	Parbatipur	156	74	82	313	180	133	165	140	25
335344	Ramnagar Abad	1,045	403	642	1,921	1,156	765	1,300	906	394
335345	Rajrajeshwaripur	478	201	277	804	696	108	583	515	68
335346	Biswanathpur	243	106	137	477	346	131	170	157	13
335347	Gayadham	549	235	314	721	547	174	217	193	24
335348	Indraprastha	379	161	218	446	371	75	54	49	5
335349	Jagindrapur	478	172	306	650	564	86	389	363	26
335350	Dakshin Mahendrapur	134	71	63	606	325	281	123	116	7
335351	Ramganga	1,022	436	586	1,892	1,287	605	716	649	67
335352	Dakshin Gobindapur	728	288	440	1,964	1,030	934	861	795	66
335353	Debichak	215	83	132	298	285	13	292	284	8
335354	Sagar Madhabpur	182	68	114	326	308	18	37	27	10
335355	Dakshin Sibpur	326	131	195	765	467	298	176	150	26
335356	Kamdeb Nagar	574	224	350	816	683	133	527	484	43
335357	Chintamanipur	513	213	300	930	612	318	570	509	61
335358	Radhakrishna Nagar	753	297	456	940	839	101	846	769	77
335359	Krishnapur	346	148	198	426	313	113	241	199	42
335360	Durbachati	1,125	442	683	1,389	1,044	345	446	388	58
335361	Jameson Island									
	Paschim Surendra									
335362	Nagar	1,737	680	1,057	2,290	1,831	459	636	576	60
335363	Harikrishnapur	147	56	91	208	195	13	66	63	3
335364	Mahendra Nagar	553	238	315	838	673	165	440	400	40
335365	Gopalnagar Dakshin	1,587	689	898	2,036	1,426	610	891	769	122
335366	Gopalnagar Uttar	1,058	427	631	2,245	1,314	931	776	701	75
335367	Durgagobindapur	983	412	571	1,582	1,358	224	479	452	27
335368	Madhab Nagar	1,396	579	817	2,053	1,586	467	1,167	1,023	144
335369	Paschim Dwarakapur	1,282	572	710	1,441	1,119	322	561	519	42
335370	Baradapur	1,070	424	646	1,949	1,335	614	1,216	1,147	69

PRIMARY CENSUS ABSTRACT

CENSUS ABSTRACT

Patharpratima

Industrial category of main workers

Cultivators			Household industry						Other workers			Name of Village
Persons	Males	Females	Agricultural labourers			workers			Persons	Males	Females	
29	30	31	32	33	34	35	36	37	38	39	40	2
17,007	15,552	1,455	24,312	21,066	3,246	1,617	911	706	22,169	18,796	3,373	Patharpratima (Total)
17,007	15,552	1,455	24,312	21,066	3,246	1,617	911	706	22,169	18,796	3,373	Patharpratima (Rural)
-	-	-	-	-	-	-	-	-	-	-	-	Patharpratima (Urban)
RURAL												
122	118	4	96	95	1	28	15	13	116	86	30	Malaya
18	18	-	12	11	1	-	-	-	10	7	3	Ramdebpur
20	17	3	171	169	2	6	5	1	28	27	1	Nilerat
45	43	2	95	92	3	9	7	2	148	136	12	Dakshin Madhusudanpur
395	359	36	1,403	1,125	278	180	71	109	1,139	982	157	Dakshin Gangadharpur
204	196	8	663	649	14	42	33	9	282	247	35	Bhajna
232	169	63	384	293	91	4	4	-	79	61	18	Meherpur
384	377	7	356	334	22	14	8	6	236	163	73	Srinarayanpur
295	291	4	246	239	7	1	1	-	112	92	20	Taranagar
342	326	16	410	347	63	-	-	-	240	177	63	Purna Chandrapur
171	157	14	570	503	67	31	21	10	383	319	64	Dakshin Durgapur
85	84	1	30	29	1	5	3	2	36	22	14	Abad Gangadharpur
386	356	30	929	868	61	159	86	73	809	654	155	Dakshin Raypur
65	62	3	154	145	9	1	1	-	84	73	11	Piprakhali
86	84	2	110	105	5	9	9	-	199	157	42	Kaorakhali
373	329	44	536	364	172	54	14	40	356	274	82	Indra Narayanpur
458	451	7	508	495	13	39	34	5	384	299	85	Digambarpur
167	162	5	390	372	18	2	2	-	94	76	18	Gurudasapur
221	205	16	341	286	55	5	2	3	167	137	30	Paschim Sridharpur
147	133	14	193	184	9	10	9	1	45	38	7	Uttar Mahendrapur
21	19	2	59	54	5	9	3	6	76	64	12	Parbatipur
394	262	132	489	379	110	32	7	25	385	258	127	Ramnagar Abad
140	130	10	324	307	17	2	2	-	117	76	41	Rajrajeshwaripur
105	103	2	11	11	-	3	2	1	51	41	10	Biswanathpur
40	38	2	55	51	4	6	5	1	116	99	17	Gayadham
3	3	-	5	4	1	-	-	-	46	42	4	Indraprastha
101	100	1	148	139	9	3	3	-	137	121	16	Jagindrapur
80	79	1	26	23	3	-	-	-	17	14	3	Dakshin Mahendrapur
128	119	9	360	351	9	10	6	4	218	173	45	Ramganga
493	477	16	244	217	27	5	3	2	119	98	21	Dakshin Gobindapur
4	3	1	275	271	4	-	-	-	13	10	3	Debichak
1	1	-	12	11	1	-	-	-	24	15	9	Sagar Madhabpur
20	18	2	53	51	2	4	4	-	99	77	22	Dakshin Sibpur
190	187	3	125	120	5	7	6	1	205	171	34	Kamdeb Nagar
212	180	32	292	282	10	2	1	1	64	46	18	Chintamanipur
177	167	10	350	345	5	30	11	19	289	246	43	Radhakrishna Nagar
47	40	7	75	62	13	3	1	2	116	96	20	Krishnapur
52	43	9	111	93	18	8	5	3	275	247	28	Durbachati
-----Un-inhabited-----												
Jameson Island												
192	183	9	120	115	5	20	14	6	304	264	40	Paschim Surendra Nagar
1	1	-	-	-	-	-	-	-	65	62	3	Harikrishnapur
143	131	12	210	196	14	11	10	1	76	63	13	Mahendra Nagar
160	146	14	235	192	43	14	3	11	482	428	54	Gopalnagar Dakshin
200	190	10	300	278	22	7	7	-	269	226	43	Gopalnagar Uttar
16	16	-	13	12	1	13	13	-	437	411	26	Durgagobindapur
308	284	24	320	311	9	60	48	12	479	380	99	Madhab Nagar
169	162	7	134	125	9	-	-	-	258	232	26	Paschim Dwarakapur
439	428	11	495	463	32	28	24	4	254	232	22	Baradapur

DISTRICT CENSUS HANDBOOK : SOUTH TWENTY FOUR PARGANAS

VILLAGE PRIMARY
C D Block -

Location code number	Name of Village	Industrial category								
		Marginal workers			Cultivators			Agricultural labourers		
		Persons	Males	Females	Persons	Males	Females	Persons	Males	Females
1	2	41	42	43	44	45	46	47	48	49
0287	Patharpratima (Total)	75,896	41,819	34,077	16,937	8,629	8,308	44,910	24,899	20,011
0287	Patharpratima (Rural)	75,896	41,819	34,077	16,937	8,629	8,308	44,910	24,899	20,011
0287	Patharpratima (Urban)	-	-	-	-	-	-	-	-	-
	RURAL									
335323	Malaya	367	264	103	30	26	4	196	174	22
335324	Ramdebpur	49	47	2	2	1	1	47	46	1
335325	Nilerat	286	237	49	14	9	5	26	22	4
335326	Dakshin Madhusudanpur	706	409	297	62	57	5	237	208	29
335327	Dakshin Gangadharpur	2,272	1,237	1,035	411	256	155	894	550	344
335328	Bhajna	657	377	280	10	8	2	440	231	209
335329	Meherpur	1,030	564	466	524	236	288	490	320	170
335330	Srinarayanpur	1,533	727	806	323	203	120	1,123	473	650
335331	Taranagar	1,912	784	1,128	617	244	373	1,175	464	711
335332	Purna Chandrapur	655	389	266	123	86	37	477	270	207
335333	Dakshin Durgapur	1,718	775	943	254	202	52	1,047	443	604
335334	Abad Gangadharpur	625	333	292	46	35	11	545	274	271
335335	Dakshin Raypur	1,706	916	790	402	154	248	1,070	626	444
335336	Piprakhali	677	389	288	214	93	121	302	271	31
335337	Kaorakhali	1,233	857	376	211	147	64	794	575	219
335338	Indra Narayanpur	557	197	360	61	27	34	289	135	154
335339	Digambarpur	1,557	672	885	498	131	367	820	484	336
335340	Gurudasapur	51	19	32	21	6	15	23	12	11
335341	Paschim Sridharpur	196	47	149	32	7	25	91	9	82
335342	Uttar Mahendrapur	220	51	169	132	27	105	27	15	12
335343	Parbatipur	148	40	108	9	1	8	37	27	10
335344	Ramnagar Abad	621	250	371	248	92	156	234	130	104
335345	Rajrajeshwaripur	221	181	40	78	64	14	115	96	19
335346	Biswanathpur	307	189	118	74	65	9	216	114	102
335347	Gayadham	504	354	150	101	92	9	278	163	115
335348	Indraprastha	392	322	70	88	72	16	201	194	7
335349	Jagindrapur	261	201	60	45	33	12	181	144	37
335350	Dakshin Mahendrapur	483	209	274	16	7	9	451	195	256
335351	Ramganga	1,176	638	538	258	104	154	813	479	334
335352	Dakshin Gobindapur	1,103	235	868	219	76	143	864	150	714
335353	Debichak	6	1	5	4	1	3	-	-	-
335354	Sagar Madhabpur	289	281	8	1	-	1	288	281	7
335355	Dakshin Sibpur	589	317	272	118	67	51	421	229	192
335356	Kamdeb nagar	289	199	90	95	75	20	116	77	39
335357	Chintamanipur	360	103	257	222	37	185	122	59	63
335358	Radhakrishna Nagar	94	70	24	21	13	8	65	55	10
335359	Krishnapur	185	114	71	22	16	6	101	71	30
335360	Durbachati	943	656	287	107	82	25	597	369	228
335361	Jameson Island									
	Paschim Surendra									
335362	Nagar	1,654	1,255	399	201	168	33	890	642	248
335363	Harikrishnapur	142	132	10	94	90	4	43	39	4
335364	Mahendra Nagar	398	273	125	91	48	43	160	113	47
335365	Gopalnagar Dakshin	1,145	657	488	583	368	215	388	207	181
335366	Gopalnagar Uttar	1,469	613	856	470	199	271	884	366	518
335367	Durgagobindopur	1,103	906	197	481	426	55	573	435	138
335368	Madhab Nagar	886	563	323	388	138	250	286	249	37
335369	Paschim Dwarakapur	880	600	280	172	38	134	279	261	18
335370	Baradapur	733	188	545	424	78	346	243	80	163

PRIMARY CENSUS ABSTRACT

CENSUS ABSTRACT

Patharpratima

of marginal workers

Household industry workers			Other workers			Non-workers			Name of Village	Location code number	
Persons	Males	Females	Persons	Males	Females	Persons	Males	Females			
50	51	52	53	54	55	56	57	58	2	1	
2,779	888	1,891	11,270	7,403	3,867	1,90,822	71,278	1,19,544	Patharpratima (Total)	0287	
2,779	888	1,891	11,270	7,403	3,867	1,90,822	71,278	1,19,544	Patharpratima (Rural)	0287	
-	-	-	-	-	-	-	-	-	Patharpratima (Urban)	0287	
RURAL											
43	20	23	98	44	54	1,192	436	756	Malaya	335323	
-	-	-	-	-	-	161	38	123	Ramdebpur	335324	
73	54	19	173	152	21	1,312	485	827	Nilerat	335325	
74	27	47	333	117	216	1,891	703	1,188	Dakshin Madhusudanpur	335326	
279	76	203	688	355	333	8,349	3,182	5,167	Dakshin Gangadharpur	335327	
4	1	3	203	137	66	3,459	1,203	2,256	Bhajna	335328	
8	3	5	8	5	3	1,765	679	1,086	Meherpur	335329	
14	5	9	73	46	27	2,575	1,004	1,571	Srinarayanpur	335330	
20	11	9	100	65	35	1,859	852	1,007	Taranagar	335331	
7	3	4	48	30	18	2,452	858	1,594	Purna Chandrapur	335332	
269	29	240	148	101	47	2,849	1,141	1,708	Dakshin Durgapur	335333	
6	5	1	28	19	9	834	358	476	Abad Gangadharpur	335334	
70	28	42	164	108	56	5,869	2,159	3,710	Dakshin Raypur	335335	
13	5	8	148	20	128	1,293	500	793	Piprakhali	335336	
92	35	57	136	100	36	2,320	825	1,495	Kaorakhali	335337	
113	3	110	94	32	62	2,244	892	1,352	Indra Narayanpur	335338	
43	15	28	196	42	154	3,631	1,427	2,204	Digambarpur	335339	
-	-	-	7	1	6	1,479	467	1,012	Gurudaspur	335340	
18	2	16	55	29	26	1,380	538	842	Paschim Sridharpur	335341	
40	3	37	21	6	15	768	283	485	Uttar Mahendrapur	335342	
60	4	56	42	8	34	337	151	186	Parbatipur	335343	
77	5	72	62	23	39	2,064	842	1,222	Ramnagar Abad	335344	
1	-	1	27	21	6	1,534	484	1,050	Rajrajeshwaripur	335345	
2	1	1	15	9	6	685	281	404	Biswanathpur	335346	
16	13	3	109	86	23	1,168	414	754	Gayadham	335347	
19	9	10	84	47	37	800	274	526	Indraprastha	335348	
6	4	2	29	20	9	1,241	380	861	Jagindrapur	335349	
4	3	1	12	4	8	269	146	123	Dakshin Mahendrapur	335350	
36	11	25	69	44	25	2,226	842	1,384	Ramganga	335351	
10	2	8	10	7	3	1,244	634	610	Dakshin Gobindapur	335352	
1	-	1	1	-	1	791	265	526	Debichak	335353	
-	-	-	-	-	-	743	229	514	Sagar Madhabpur	335354	
3	1	2	47	20	27	690	282	408	Dakshin Sibpur	335355	
1	1	-	77	46	31	1,530	502	1,028	Kamdebnagar	335356	
7	1	6	9	6	3	1,168	446	722	Chintamanipur	335357	
2	-	2	6	2	4	2,128	725	1,403	Radhakrishna Nagar	335358	
12	1	11	50	26	24	642	228	414	Krishnapur	335359	
15	8	7	224	197	27	2,441	892	1,549	Durbachati	335360	
-----Un-inhabited-----										Jameson Island	335361
18	10	8	545	435	110	4,088	1,470	2,618	Paschim Surendra Nagar	335362	
1	1	-	4	2	2	423	132	291	Harikrishnapur	335363	
1	-	1	146	112	34	1,354	444	910	Mahendra Nagar	335364	
81	7	74	93	75	18	3,023	1,142	1,881	Gopalnagar Dakshin	335365	
27	2	25	88	46	42	2,247	969	1,278	Gopalnagar Uttar	335366	
6	6	-	43	39	4	2,744	920	1,824	Durgagobindopur	335367	
47	37	10	165	139	26	3,562	1,284	2,278	Madhab Nagar	335368	
3	3	-	426	298	128	2,656	997	1,659	Paschim Dwarakapur	335369	
10	-	10	56	30	26	2,407	868	1,539	Baradapur	335370	

DISTRICT CENSUS HANDBOOK : SOUTH TWENTY FOUR PARGANAS

VILLAGE PRIMARY
C D Block -

Location code number	Name of Village	Area of Village in hectares	Number of households	Total population (including institutional and houseless population)			Population in the age-group 0-6		
				Persons	Males	Females	Persons	Males	Females
1	2	3	4	5	6	7	8	9	10
335371	Bhagabatur	278.30	492	2,355	1,161	1,194	316	146	170
335372	Plot 6Th Portion (Khas)	310.80		-----Un-inhabited-----					
335373	Kishori Nagar Dakshin	510.70	874	4,177	2,168	2,009	469	237	232
335374	Lakshminarayanpur	520.90	903	4,379	2,233	2,146	571	291	280
335375	Dakshin Shibganj Chhoto Banashyam Nagar	598.60	1,178	5,828	3,002	2,826	607	311	296
335376	Nagarpur	716.60	1,047	5,124	2,617	2,507	678	343	335
335377	Sibnagar	633.30	1,167	5,666	2,860	2,806	772	388	384
335378	Banashyam Nagar	672.30	1,075	5,347	2,685	2,662	704	331	373
335379	Lakshmipur	525.80	812	3,515	1,794	1,721	409	209	200
335380	Bishnupur	399.90	540	2,599	1,327	1,272	326	168	158
335381	Kamdebpur	533.60	670	3,131	1,591	1,540	394	195	199
335382	Achintya Nagar	755.90	1,323	6,181	3,090	3,091	804	379	425
335383	Lakshmi Janardanpur	580.20	1,107	4,567	2,319	2,248	524	255	269
335384	Purba Chintamonipur	446.00	722	3,350	1,721	1,629	432	217	215
335385	Kumarpur	362.70	573	2,497	1,270	1,227	300	144	156
335386	Maheshpur	340.60	536	2,274	1,156	1,118	265	136	129
335387	Kedarpur	384.80	676	2,755	1,383	1,372	290	150	140
335388	Purba Dwarokapur	500.30	813	3,457	1,749	1,708	407	208	199
335389	Kuemuri	621.50	1,029	5,096	2,556	2,540	665	315	350
335390	Purba Surendranagar	629.40	1,099	5,130	2,684	2,446	624	323	301
335391	Heramba Gopalpur	868.30	1,440	6,672	3,426	3,246	802	389	413
335392	Dakshin Kashinagar	665.30	1,132	5,454	2,809	2,645	709	386	323
335393	Purba Sripatinagar	651.90	888	4,077	2,092	1,985	550	285	265
335394	Paschim Sripatinagar	733.50	1,386	6,342	3,241	3,101	761	371	390
335395	Upendra Nagar	890.52	1,093	4,915	2,534	2,381	625	314	311
335396	Rakhalpur	938.78	1,328	6,076	3,090	2,986	756	374	382
335397	Sridhar Nagar	949.95	1,493	7,625	3,905	3,720	952	479	473
335398	Gangapur	621.00	711	3,448	1,754	1,694	443	234	209
335399	Krishnadaspur	657.60	626	2,653	1,342	1,311	297	157	140
335400	Rakshaskhali	757.50	936	4,729	2,438	2,291	622	327	295
335401	Kshetra Mohanpur	680.20	1,217	5,589	2,860	2,729	649	328	321
335402	Brojballabpur	841.40	1,422	6,671	3,442	3,229	823	446	377
335403	Gobindapur Abad	841.70	1,221	6,226	3,186	3,040	793	423	370
335404	Daspur	82.90	82	455	245	210	65	33	32
335405	Uttar Surendraganj	555.80	802	3,415	1,750	1,665	420	203	217
335406	Dakshin Surendraganj	613.40	921	4,350	2,200	2,150	489	241	248
335407	Indrapur	769.90	1,135	5,335	2,748	2,587	703	379	324
335408	Buraburir Tat	545.30	774	3,455	1,720	1,735	431	210	221
335409	Sitarampur	624.90	1,062	4,388	2,287	2,101	487	246	241
335410	Gobardhanpur	643.10	243	1,185	622	563	150	77	73
335411	Plat G 6Th Portion	443.54		-----Un-inhabited-----					
335412	Burge Island	101.10		-----Un-inhabited-----					
335413	Satyadaspur	659.99	711	3,756	1,917	1,839	592	304	288
335414	Plot L Southernportion	4,340.66		-----Un-inhabited-----					

DISTRICT CENSUS HANDBOOK : SOUTH TWENTY FOUR PARGANAS

VILLAGE PRIMARY
C D Block -

Location code number	Name of Village	Illiterates			Total workers			Main workers		
		Persons	Males	Females	Persons	Males	Females	Persons	Males	Females
1	2	20	21	22	23	24	25	26	27	28
335371	Bhagabatpur	776	286	490	1,181	694	487	266	221	45
335372	Plot 6Th Portion (Khas)	-----Un-inhabited-----								
335373	Kishori Nagar	1,006	396	610	1,650	1,272	378	1,153	1,032	121
	Dakshin									
335374	Lakshminarayanpur	1,283	516	767	1,336	1,225	111	330	296	34
335375	Dakshin Shibganj	1,383	547	836	2,313	1,743	570	1,707	1,513	194
	Chhoto Banashyam									
335376	Nagar	1,424	571	853	2,203	1,580	623	1,174	1,059	115
335377	Sibnagar	1,695	693	1,002	2,621	1,712	909	925	812	113
335378	Banashyam Nagar	1,450	530	920	2,398	1,587	811	909	825	84
335379	Lakshmipur	767	297	470	1,612	1,060	552	1,104	941	163
335380	Bishnupur	658	249	409	1,436	808	628	645	451	194
335381	Kamdebpur	815	342	473	1,159	888	271	1,056	836	220
335382	Achintya Nagar	1,863	703	1,160	2,583	1,801	782	747	650	97
335383	Lakshmi Janardanpur	1,135	441	694	2,347	1,402	945	1,169	896	273
335384	Purba Chintamonipur	890	356	534	1,502	1,046	456	823	674	149
335385	Kumarpur	622	227	395	1,205	722	483	568	490	78
335386	Maheshpur	478	198	280	811	648	163	569	521	48
335387	Kedarpur	693	280	413	1,173	797	376	308	263	45
335388	Purba Dwarokapur	1,044	393	651	1,486	972	514	947	809	138
335389	Kuemuri	1,543	614	929	2,356	1,518	838	1,053	765	288
335390	Purba Surendranagar	1,416	561	855	2,011	1,497	514	843	774	69
335391	Heramba Gopalpur	1,680	653	1,027	2,715	1,912	803	1,416	1,149	267
335392	Dakshin Kashinagar	1,510	606	904	2,023	1,509	514	466	383	83
335393	Purba Sripatinagar	1,198	519	679	1,846	1,207	639	769	552	217
335394	Paschim Sripatinagar	1,596	631	965	2,467	1,918	549	1,744	1,496	248
335395	Upendra Nagar	1,260	480	780	1,707	1,317	390	770	725	45
335396	Rakhalpur	1,615	641	974	2,468	1,877	591	710	570	140
335397	Sridhar Nagar	2,136	814	1,322	3,386	2,311	1,075	1,547	1,387	160
335398	Gangapur	979	399	580	1,481	1,048	433	36	26	10
335399	Krishnadaspur	707	269	438	1,790	930	860	511	435	76
335400	Rakshaskhali	1,261	544	717	1,601	1,369	232	1,179	1,072	107
335401	Kshetra Mohanpur	1,526	617	909	2,488	1,697	791	1,306	1,117	189
335402	Brojballabpur	1,968	852	1,116	2,389	1,919	470	1,613	1,479	134
335403	Gobindapur Abad	1,668	714	954	2,416	1,679	737	1,067	974	93
335404	Daspur	138	59	79	286	157	129	160	98	62
335405	Uttar Surendraganj	777	307	470	1,771	1,035	736	598	484	114
335406	Dakshin Surendraganj	984	369	615	2,697	1,502	1,195	899	778	121
335407	Indrapur	1,444	619	825	2,514	1,607	907	953	865	88
335408	Buraburir Tat	743	319	424	1,290	1,028	262	315	295	20
335409	Sitarampur	1,015	417	598	1,801	1,335	466	863	777	86
335410	Gobardhanpur	269	114	155	453	342	111	57	52	5
335411	Plat G 6Th Portion	-----Un-inhabited-----								
335412	Burge Island	-----Un-inhabited-----								
335413	Satyadaspur	1,490	672	818	2,337	1,298	1,039	526	446	80
335414	Plot L Southernportion	-----Un-inhabited-----								

PRIMARY CENSUS ABSTRACT

CENSUS ABSTRACT

Patharpratima

Industrial category of main workers													Name of Village 2
Cultivators			Household industry						Other workers				
Persons	Males	Females	Agricultural labourers			workers			Persons	Males	Females		
			Persons	Males	Females	Persons	Males	Females					
29	30	31	32	33	34	35	36	37	38	39	40		
83	78	5	108	84	24	1	-	1	74	59	15	Bhagabatpur	
-----Un-inhabited-----												Plot 6Th Portion (Khas)	
441	396	45	429	379	50	6	6	-	277	251	26	Kishori Nagar	
37	36	1	134	132	2	2	2	-	157	126	31	Dakshin	
488	440	48	478	434	44	34	27	7	707	612	95	Lakshminarayanpur	
-----Un-inhabited-----												Dakshin Shibganj	
439	381	58	455	428	27	10	9	1	270	241	29	Chhoto Banashyam	
195	181	14	204	179	25	4	4	-	522	448	74	Nagar	
199	192	7	421	387	34	15	12	3	274	234	40	Sibnagar	
311	272	39	565	488	77	11	6	5	217	175	42	Banashyam Nagar	
126	103	23	466	314	152	-	-	-	217	175	42	Lakshnipur	
255	250	5	539	433	106	12	10	2	53	34	19	Bishnupur	
171	162	9	298	267	31	12	7	5	250	143	107	Kamdebpur	
445	417	28	300	153	147	52	22	30	266	214	52	Achintya Nagar	
441	408	33	168	94	74	7	7	-	372	304	68	Lakshmi Janardanpur	
240	224	16	260	215	45	4	2	2	207	165	42	Purba Chintamonipur	
207	193	14	262	244	18	-	-	-	64	49	15	Kumarpur	
46	40	6	163	145	18	10	8	2	100	84	16	Maheshpur	
418	361	57	306	267	39	16	14	2	89	70	19	Kedarpur	
259	242	17	92	85	7	237	19	218	207	167	40	Purba Dwarokapur	
131	121	10	304	282	22	10	6	4	465	419	46	Kuemuri	
452	439	13	660	461	199	8	6	2	398	365	33	Purba Surendranagar	
24	21	3	71	64	7	18	8	10	296	243	53	Heramba Gopalpur	
86	73	13	540	352	188	1	-	1	353	290	63	Dakshin Kashinagar	
478	403	75	661	573	88	18	12	6	142	127	15	Purba Sripatinagar	
116	111	5	409	399	10	3	3	-	587	508	79	Paschim Sripatinagar	
194	149	45	229	174	55	12	10	2	242	212	30	Upendra Nagar	
402	358	44	452	407	45	38	33	5	275	237	38	Rakhalpur	
7	5	2	8	6	2	1	1	-	655	589	66	Sridhar Nagar	
159	129	30	161	136	25	6	6	-	20	14	6	Gangapur	
382	349	33	353	330	23	7	7	-	185	164	21	Krishnadaspur	
263	232	31	698	598	100	49	35	14	437	386	51	Rakshaskhali	
350	333	17	531	475	56	19	18	1	296	252	44	Kshetra Mohanpur	
179	166	13	226	202	24	15	14	1	713	653	60	Brojaballapur	
40	38	2	93	38	55	1	-	1	647	592	55	Gobindapur Abad	
70	66	4	122	67	55	15	13	2	26	22	4	Daspur	
348	295	53	134	114	20	8	7	1	391	338	53	Uttar Surendraganj	
193	179	14	172	152	20	58	56	2	409	362	47	Dakshin Surendraganj	
60	57	3	70	68	2	2	2	-	530	478	52	Indrapur	
137	131	6	164	146	18	5	4	1	183	168	15	Buraburir Tat	
18	15	3	3	3	-	1	1	-	557	496	61	Sitampur	
-----Un-inhabited-----												Gobardhanpur	
-----Un-inhabited-----												Plat G 6Th Portion	
-----Un-inhabited-----												Burge Island	
65	59	6	165	123	42	13	11	2	283	253	30	Satyadaspur	
-----Un-inhabited-----												Plot L Southernportion	

DISTRICT CENSUS HANDBOOK : SOUTH TWENTY FOUR PARGANAS

VILLAGE PRIMARY
C D Block -

Location code number	Name of Village	Industrial category								
		Marginal workers			Cultivators			Agricultural labourers		
		Persons	Males	Females	Persons	Males	Females	Persons	Males	Females
1	2	41	42	43	44	45	46	47	48	49
335371	Bhagabatpur	915	473	442	273	124	149	536	261	275
335372	Plot 6Th Portion (Khas)	-----Un-inhabited-----								
335373	Kishori Nagar	497	240	257	68	37	31	375	183	192
	Dakshin									
335374	Lakshminarayanpur	1,006	929	77	90	81	9	531	498	33
335375	Dakshin Shibganj	606	230	376	266	40	226	179	72	107
	Chhoto Banashyam									
335376	Nagar	1,029	521	508	584	183	401	357	265	92
335377	Sibnagar	1,696	900	796	310	170	140	1,044	448	596
335378	Banashyam Nagar	1,489	762	727	239	163	76	1,210	572	638
335379	Lakshmipur	508	119	389	55	10	45	353	73	280
335380	Bishnupur	791	357	434	284	151	133	462	192	270
335381	Kamdebpur	103	52	51	12	7	5	69	40	29
335382	Achintya Nagar	1,836	1,151	685	367	189	178	1,156	763	393
335383	Lakshmi Janardanpur	1,178	506	672	331	101	230	575	285	290
335384	Purba Chintamonipur	679	372	307	196	141	55	443	203	240
335385	Kumarpur	637	232	405	52	24	28	557	188	369
335386	Maheshpur	242	127	115	15	7	8	187	111	76
335387	Kedarpur	865	534	331	60	49	11	781	468	313
335388	Purba Dwarokapur	539	163	376	234	49	185	217	70	147
335389	Kuemuri	1,303	753	550	166	125	41	565	367	198
335390	Purba Surendranagar	1,168	723	445	215	153	62	734	392	342
335391	Heramba Gopalpur	1,299	763	536	82	52	30	1,077	613	464
335392	Dakshin Kashinagar	1,557	1,126	431	134	128	6	1,131	792	339
335393	Purba Sripatinagar	1,077	655	422	90	39	51	881	537	344
335394	Paschim Sripatinagar	723	422	301	166	74	92	411	273	138
335395	Upendra Nagar	937	592	345	282	191	91	590	353	237
335396	Rakhalpur	1,758	1,307	451	259	87	172	1,232	1,046	186
335397	Sridhar Nagar	1,839	924	915	583	250	333	1,008	473	535
335398	Gangapur	1,445	1,022	423	555	385	170	779	536	243
335399	Krishnadaspur	1,279	495	784	369	133	236	725	249	476
335400	Rakshaskhali	422	297	125	158	81	77	162	146	16
335401	Kshetra Mohanpur	1,182	580	602	90	62	28	891	386	505
335402	Brojballabpur	776	440	336	150	94	56	526	267	259
335403	Gobindapur Abad	1,349	705	644	424	202	222	774	432	342
335404	Daspur	126	59	67	8	7	1	106	44	62
335405	Uttar Surendraganj	1,173	551	622	100	76	24	782	299	483
335406	Dakshin Surendraganj	1,798	724	1,074	374	152	222	1,056	391	665
335407	Indrapur	1,561	742	819	301	127	174	800	412	388
335408	Buraburir Tat	975	733	242	47	41	6	745	541	204
335409	Sitarampur	938	558	380	56	44	12	626	315	311
335410	Gobardhanpur	396	290	106	54	33	21	88	61	27
335411	Plat G 6Th Portion	-----Un-inhabited-----								
335412	Burge Island	-----Un-inhabited-----								
335413	Satyadaspur	1,811	852	959	221	162	59	1,230	455	775
335414	Plot L Southernportion	-----Un-inhabited-----								

PRIMARY CENSUS ABSTRACT

CENSUS ABSTRACT

Patharpratima

of marginal workers

Household industry workers			Other workers			Non-workers			Name of Village	Location code number	
Persons	Males	Females	Persons	Males	Females	Persons	Males	Females			
50	51	52	53	54	55	56	57	58	2	1	
5	4	1	101	84	17	1,174	467	707	Bhagabatpur	335371	
-----Un-inhabited-----										Plot 6Th Portion (Khas)	335372
6	2	4	48	18	30	2,527	896	1,631	Kishori Nagar	335373	
-----Un-inhabited-----										Dakshin	
35	20	15	350	330	20	3,043	1,008	2,035	Lakshminarayanpur	335374	
5	1	4	156	117	39	3,515	1,259	2,256	Dakshin Shibganj	335375	
-----Un-inhabited-----										Chhoto Banashyam	
12	10	2	76	63	13	2,921	1,037	1,884	Nagar	335376	
1	-	1	341	282	59	3,045	1,148	1,897	Sibnagar	335377	
10	9	1	30	18	12	2,949	1,098	1,851	Banashyam Nagar	335378	
34	2	32	66	34	32	1,903	734	1,169	Lakshmipur	335379	
2	2	-	43	12	31	1,163	519	644	Bishnupur	335380	
3	1	2	19	4	15	1,972	703	1,269	Kamdebpur	335381	
34	6	28	279	193	86	3,598	1,289	2,309	Achintya Nagar	335382	
59	20	39	213	100	113	2,220	917	1,303	Lakshmi Janardanpur	335383	
2	2	-	38	26	12	1,848	675	1,173	Purba Chintamonipur	335384	
5	5	-	23	15	8	1,292	548	744	Kumarapur	335385	
1	-	1	39	9	30	1,463	508	955	Maheshpur	335386	
6	5	1	18	12	6	1,582	586	996	Kedarpur	335387	
13	7	6	75	37	38	1,971	777	1,194	Purba Dwarokapur	335388	
230	12	218	342	249	93	2,740	1,038	1,702	Kuemuri	335389	
33	11	22	186	167	19	3,119	1,187	1,932	Purba Surendranagar	335390	
16	11	5	124	87	37	3,957	1,514	2,443	Heramba Gopalpur	335391	
48	11	37	244	195	49	3,431	1,300	2,131	Dakshin Kashinagar	335392	
1	1	-	105	78	27	2,231	885	1,346	Purba Sripatinagar	335393	
21	5	16	125	70	55	3,875	1,323	2,552	Paschim Sripatinagar	335394	
4	2	2	61	46	15	3,208	1,217	1,991	Upendra Nagar	335395	
207	136	71	60	38	22	3,608	1,213	2,395	Rakhalpur	335396	
8	4	4	240	197	43	4,239	1,594	2,645	Sridhar Nagar	335397	
5	4	1	106	97	9	1,967	706	1,261	Gangapur	335398	
25	12	13	160	101	59	863	412	451	Krishnadaspur	335399	
2	1	1	100	69	31	3,128	1,069	2,059	Rakshaskhali	335400	
19	9	10	182	123	59	3,101	1,163	1,938	Kshetra Mohanpur	335401	
6	4	2	94	75	19	4,282	1,523	2,759	Brojaballabpur	335402	
22	9	13	129	62	67	3,810	1,507	2,303	Gobindapur Abad	335403	
-	-	-	12	8	4	169	88	81	Daspur	335404	
9	7	2	282	169	113	1,644	715	929	Uttar Surendraganj	335405	
147	72	75	221	109	112	1,653	698	955	Dakshin Surendraganj	335406	
60	10	50	400	193	207	2,821	1,141	1,680	Indrapur	335407	
2	2	-	181	149	32	2,165	692	1,473	Buraburir Tat	335408	
5	2	3	251	197	54	2,587	952	1,635	Sitarampur	335409	
6	4	2	248	192	56	732	280	452	Gobardhanpur	335410	
-----Un-inhabited-----										Plat G 6Th Portion	335411
-----Un-inhabited-----										Burge Island	335412
18	8	10	342	227	115	1,419	619	800	Satyadaspur	335413	
-----Un-inhabited-----										Plot L Southernportion	335414

**Urban PCA-Town wise
Primary Census Abstract**

URBAN PRIMARY

Location code number	Area in Square Kilometre	Name of Town/ Ward	Number of households	Total population (including institutional and houseless population)			Population in the age-group 0-6		
				Persons	Males	Females	Persons	Males	Females
1	2	3	4	5	6	7	8	9	10
333295	Joka (CT)	1.23	2,496	9,302	4,645	4,657	763	378	385
0001	Ward No. 1		2,496	9,302	4,645	4,657	763	378	385
333296	Chata Kalikapur (CT)	5.66	5,251	24,985	12,709	12,276	3,318	1,642	1,676
0001	Ward No. 1		5,251	24,985	12,709	12,276	3,318	1,642	1,676
333297	Ganye Gangadharpur (CT)	2.68	1,249	5,210	2,677	2,533	435	233	202
0001	Ward No. 1		1,249	5,210	2,677	2,533	435	233	202
333298	Rameswarpur (CT)	2.32	1,681	7,200	3,738	3,462	814	426	388
0001	Ward No. 1		1,681	7,200	3,738	3,462	814	426	388
333299	Asuti (CT)	1.68	1,467	6,272	3,242	3,030	664	328	336
0001	Ward No. 1		1,467	6,272	3,242	3,030	664	328	336
333300	Hanspukuria (CT)	1.62	948	3,887	1,888	1,999	317	168	149
0001	Ward No. 1		948	3,887	1,888	1,999	317	168	149
333301	Kalua (CT)	1.80	3,883	15,735	7,715	8,020	1,312	639	673
0001	Ward No. 1		3,883	15,735	7,715	8,020	1,312	639	673
333302	Ramchandrapur (CT)	1.32	1,563	6,252	3,191	3,061	567	324	243
0001	Ward No. 1		1,563	6,252	3,191	3,061	567	324	243
333303	Samali (CT)	2.15	1,655	7,180	3,630	3,550	866	444	422
0001	Ward No. 1		1,655	7,180	3,630	3,550	866	444	422
333317	Uttar Raypur (CT)	5.32	5,230	23,084	11,762	11,322	2,310	1,191	1,119
0001	Ward No. 1		5,230	23,084	11,762	11,322	2,310	1,191	1,119
333318	Balarampur (CT)	1.43	1,226	5,251	2,689	2,562	524	283	241
0001	Ward No. 1		1,226	5,251	2,689	2,562	524	283	241
333319	Buita (CT)	0.86	3,924	16,764	8,486	8,278	1,983	981	1,002
0001	Ward No. 1		3,924	16,764	8,486	8,278	1,983	981	1,002
333320	Benjanhari Acharial (P) (CT)	1.07	1,244	5,187	2,609	2,578	489	253	236
0001	Ward No. 1		1,244	5,187	2,609	2,578	489	253	236
333321	Abhirampur (CT)	0.49	1,110	4,618	2,303	2,315	493	249	244
0001	Ward No. 1		1,110	4,618	2,303	2,315	493	249	244
333322	Nischintapur (CT)	1.87	1,613	6,353	3,231	3,122	566	276	290
0001	Ward No. 1		1,613	6,353	3,231	3,122	566	276	290
333323	Birlapur (CT)	4.84	5,020	22,078	11,542	10,536	3,004	1,475	1,529
0001	Ward No. 1		5,020	22,078	11,542	10,536	3,004	1,475	1,529
333385	Chak Kashipur (CT)	1.59	2,644	12,035	6,373	5,662	1,499	793	706
0001	Ward No. 1		2,644	12,035	6,373	5,662	1,499	793	706
333386	Chak Alampur (CT)	3.26	2,532	11,144	5,662	5,482	1,303	656	647
0001	Ward No. 1		2,532	11,144	5,662	5,482	1,303	656	647
333387	Bowali (CT)	3.62	2,827	10,968	5,709	5,259	894	478	416
0001	Ward No. 1		2,827	10,968	5,709	5,259	894	478	416
333388	Dakshin Raypur (CT)	4.42	3,351	14,076	7,245	6,831	1,488	780	708
0001	Ward No. 1		3,351	14,076	7,245	6,831	1,488	780	708
333389	Poali (CT)	3.41	1,904	8,657	4,464	4,193	1,131	608	523
0001	Ward No. 1		1,904	8,657	4,464	4,193	1,131	608	523
333475	Daulatpur (CT)	1.76	1,476	6,568	3,239	3,329	819	400	419
0001	Ward No. 1		1,476	6,568	3,239	3,329	819	400	419
333476	Bhasa (CT)	2.24	1,367	5,559	2,888	2,671	697	361	336
0001	Ward No. 1		1,367	5,559	2,888	2,671	697	361	336
333477	Bishnupur (CT)	1.81	1,254	5,030	2,561	2,469	431	219	212
0001	Ward No. 1		1,254	5,030	2,561	2,469	431	219	212
333478	Kanyanagar (CT)	1.80	2,579	10,823	5,499	5,324	848	446	402
0001	Ward No. 1		2,579	10,823	5,499	5,324	848	446	402
333532	Nahazari (CT)	6.58	3,766	17,422	8,809	8,613	2,423	1,191	1,232
0001	Ward No. 1		3,766	17,422	8,809	8,613	2,423	1,191	1,232
333533	Nadabhanga (CT)	2.52	1,377	5,927	3,000	2,927	577	271	306

PRIMARY CENSUS ABSTRACT

CENSUS ABSTRACT

Scheduled Castes population			Scheduled Tribes population			Literates			Name of Town/ Ward
Persons	Males	Females	Persons	Males	Females	Persons	Males	Females	
11	12	13	14	15	16	17	18	19	2
2,953	1,530	1,423	42	19	23	7,803	4,053	3,750	Joka (CT)
2,953	1,530	1,423	42	19	23	7,803	4,053	3,750	Ward No. 1
2,139	1,088	1,051	3	-	3	16,715	8,941	7,774	Chata Kalikapur (CT)
2,139	1,088	1,051	3	-	3	16,715	8,941	7,774	Ward No. 1
3,447	1,775	1,672	-	-	-	4,179	2,252	1,927	Ganye Gangadharpur (CT)
3,447	1,775	1,672	-	-	-	4,179	2,252	1,927	Ward No. 1
3,857	2,018	1,839	2	-	2	4,999	2,754	2,245	Rameswarpur (CT)
3,857	2,018	1,839	2	-	2	4,999	2,754	2,245	Ward No. 1
2,948	1,529	1,419	-	-	-	4,719	2,595	2,124	Asuti (CT)
2,948	1,529	1,419	-	-	-	4,719	2,595	2,124	Ward No. 1
1,118	601	517	3	1	2	3,127	1,581	1,546	Hanspukuria (CT)
1,118	601	517	3	1	2	3,127	1,581	1,546	Ward No. 1
4,978	2,491	2,487	104	52	52	12,665	6,455	6,210	Kalua (CT)
4,978	2,491	2,487	104	52	52	12,665	6,455	6,210	Ward No. 1
1,503	813	690	39	23	16	5,081	2,662	2,419	Ramchandrapur (CT)
1,503	813	690	39	23	16	5,081	2,662	2,419	Ward No. 1
2,741	1,412	1,329	-	-	-	4,939	2,689	2,250	Samali (CT)
2,741	1,412	1,329	-	-	-	4,939	2,689	2,250	Ward No. 1
784	401	383	3	2	1	17,522	9,288	8,234	Uttar Raypur (CT)
784	401	383	3	2	1	17,522	9,288	8,234	Ward No. 1
295	150	145	-	-	-	3,755	2,017	1,738	Balarampur (CT)
295	150	145	-	-	-	3,755	2,017	1,738	Ward No. 1
6,395	3,301	3,094	11	6	5	11,422	6,158	5,264	Buita (CT)
6,395	3,301	3,094	11	6	5	11,422	6,158	5,264	Ward No. 1
2,341	1,194	1,147	-	-	-	3,720	1,983	1,737	Benjanhari Acharial (P) (CT)
2,341	1,194	1,147	-	-	-	3,720	1,983	1,737	Ward No. 1
453	234	219	2	2	-	3,559	1,873	1,686	Abhirampur (CT)
453	234	219	2	2	-	3,559	1,873	1,686	Ward No. 1
1,100	586	514	4	1	3	4,756	2,553	2,203	Nischintapur (CT)
1,100	586	514	4	1	3	4,756	2,553	2,203	Ward No. 1
992	518	474	15	5	10	14,829	8,292	6,537	Birlapur (CT)
992	518	474	15	5	10	14,829	8,292	6,537	Ward No. 1
414	221	193	-	-	-	8,504	4,797	3,707	Chak Kashipur (CT)
414	221	193	-	-	-	8,504	4,797	3,707	Ward No. 1
1,981	1,011	970	3	2	1	7,727	4,143	3,584	Chak Alampur (CT)
1,981	1,011	970	3	2	1	7,727	4,143	3,584	Ward No. 1
754	395	359	6	3	3	8,694	4,749	3,945	Bowali (CT)
754	395	359	6	3	3	8,694	4,749	3,945	Ward No. 1
3,330	1,694	1,636	2	1	1	9,608	5,256	4,352	Dakshin Raypur (CT)
3,330	1,694	1,636	2	1	1	9,608	5,256	4,352	Ward No. 1
1,987	1,022	965	-	-	-	5,655	3,046	2,609	Poali (CT)
1,987	1,022	965	-	-	-	5,655	3,046	2,609	Ward No. 1
1,453	710	743	9	2	7	4,278	2,257	2,021	Daulatpur (CT)
1,453	710	743	9	2	7	4,278	2,257	2,021	Ward No. 1
1,430	748	682	-	-	-	3,726	2,097	1,629	Bhasa (CT)
1,430	748	682	-	-	-	3,726	2,097	1,629	Ward No. 1
1,248	621	627	6	4	2	4,099	2,180	1,919	Bishnupur (CT)
1,248	621	627	6	4	2	4,099	2,180	1,919	Ward No. 1
847	433	414	-	-	-	8,663	4,638	4,025	Kanyanagar (CT)
847	433	414	-	-	-	8,663	4,638	4,025	Ward No. 1
4,306	2,220	2,086	6	3	3	10,693	5,877	4,816	Nahazari (CT)
4,306	2,220	2,086	6	3	3	10,693	5,877	4,816	Ward No. 1
1,895	954	941	-	-	-	4,496	2,439	2,057	Nadabhanga (CT)

DISTRICT CENSUS HANDBOOK : SOUTH TWENTY FOUR PARGANAS

URBAN PRIMARY

Location code		Illiterates			Total workers			Main workers		
number	Name of Town/ Ward	Persons	Males	Females	Persons	Males	Females	Persons	Males	Females
1	2	20	21	22	23	24	25	26	27	28
333295	Joka (CT)	1,499	592	907	3,672	2,736	936	3,394	2,623	771
0001	Ward No. 1	1,499	592	907	3,672	2,736	936	3,394	2,623	771
333296	Chata Kalikapur (CT)	8,270	3,768	4,502	8,785	7,554	1,231	7,910	7,035	875
0001	Ward No. 1	8,270	3,768	4,502	8,785	7,554	1,231	7,910	7,035	875
333297	Ganye Gangadharpur (CT)	1,031	425	606	1,906	1,636	270	1,571	1,390	181
0001	Ward No. 1	1,031	425	606	1,906	1,636	270	1,571	1,390	181
333298	Rameswarpur (CT)	2,201	984	1,217	2,877	2,322	555	2,600	2,180	420
0001	Ward No. 1	2,201	984	1,217	2,877	2,322	555	2,600	2,180	420
333299	Asuti (CT)	1,553	647	906	2,257	2,015	242	1,576	1,442	134
0001	Ward No. 1	1,553	647	906	2,257	2,015	242	1,576	1,442	134
333300	Hanspukuria (CT)	760	307	453	1,664	1,183	481	1,397	1,070	327
0001	Ward No. 1	760	307	453	1,664	1,183	481	1,397	1,070	327
333301	Kalua (CT)	3,070	1,260	1,810	6,658	4,747	1,911	5,761	4,369	1,392
0001	Ward No. 1	3,070	1,260	1,810	6,658	4,747	1,911	5,761	4,369	1,392
333302	Ramchandrapur (CT)	1,171	529	642	2,481	1,868	613	2,036	1,626	410
0001	Ward No. 1	1,171	529	642	2,481	1,868	613	2,036	1,626	410
333303	Samali (CT)	2,241	941	1,300	2,909	2,135	774	2,270	1,891	379
0001	Ward No. 1	2,241	941	1,300	2,909	2,135	774	2,270	1,891	379
333317	Uttar Raypur (CT)	5,562	2,474	3,088	8,199	6,844	1,355	6,390	5,613	777
0001	Ward No. 1	5,562	2,474	3,088	8,199	6,844	1,355	6,390	5,613	777
333318	Balarampur (CT)	1,496	672	824	1,769	1,529	240	1,568	1,389	179
0001	Ward No. 1	1,496	672	824	1,769	1,529	240	1,568	1,389	179
333319	Buita (CT)	5,342	2,328	3,014	6,086	4,905	1,181	3,909	3,492	417
0001	Ward No. 1	5,342	2,328	3,014	6,086	4,905	1,181	3,909	3,492	417
333320	Benjanhari Acharial (P) (CT)	1,467	626	841	1,836	1,495	341	1,385	1,198	187
0001	Ward No. 1	1,467	626	841	1,836	1,495	341	1,385	1,198	187
333321	Abhirampur (CT)	1,059	430	629	1,926	1,434	492	1,461	1,248	213
0001	Ward No. 1	1,059	430	629	1,926	1,434	492	1,461	1,248	213
333322	Nischintapur (CT)	1,597	678	919	2,446	2,056	390	1,701	1,536	165
0001	Ward No. 1	1,597	678	919	2,446	2,056	390	1,701	1,536	165
333323	Birlapur (CT)	7,249	3,250	3,999	7,233	6,309	924	5,240	4,799	441
0001	Ward No. 1	7,249	3,250	3,999	7,233	6,309	924	5,240	4,799	441
333385	Chak Kashipur (CT)	3,531	1,576	1,955	3,963	3,410	553	2,910	2,699	211
0001	Ward No. 1	3,531	1,576	1,955	3,963	3,410	553	2,910	2,699	211
333386	Chak Alampur (CT)	3,417	1,519	1,898	4,045	3,213	832	1,999	1,793	206
0001	Ward No. 1	3,417	1,519	1,898	4,045	3,213	832	1,999	1,793	206
333387	Bowali (CT)	2,274	960	1,314	3,883	3,327	556	2,739	2,514	225
0001	Ward No. 1	2,274	960	1,314	3,883	3,327	556	2,739	2,514	225
333388	Dakshin Raypur (CT)	4,468	1,989	2,479	5,821	4,312	1,509	3,882	3,142	740
0001	Ward No. 1	4,468	1,989	2,479	5,821	4,312	1,509	3,882	3,142	740
333389	Poali (CT)	3,002	1,418	1,584	2,865	2,301	564	2,032	1,834	198
0001	Ward No. 1	3,002	1,418	1,584	2,865	2,301	564	2,032	1,834	198
333475	Daulatpur (CT)	2,290	982	1,308	2,182	1,778	404	1,835	1,543	292
0001	Ward No. 1	2,290	982	1,308	2,182	1,778	404	1,835	1,543	292
333476	Bhasa (CT)	1,833	791	1,042	2,010	1,719	291	1,183	1,037	146
0001	Ward No. 1	1,833	791	1,042	2,010	1,719	291	1,183	1,037	146
333477	Bishnupur (CT)	931	381	550	1,918	1,521	397	1,621	1,354	267
0001	Ward No. 1	931	381	550	1,918	1,521	397	1,621	1,354	267
333478	Kanyanagar (CT)	2,160	861	1,299	3,866	3,322	544	3,300	2,929	371
0001	Ward No. 1	2,160	861	1,299	3,866	3,322	544	3,300	2,929	371
333532	Nahazari (CT)	6,729	2,932	3,797	6,720	5,153	1,567	4,926	4,347	579
0001	Ward No. 1	6,729	2,932	3,797	6,720	5,153	1,567	4,926	4,347	579
333533	Nadabhanga (CT)	1,431	561	870	2,555	1,771	784	2,185	1,628	557

PRIMARY CENSUS ABSTRACT

CENSUS ABSTRACT

Industrial category of main workers													Name of Town/ Ward 2
Household industry									Other workers				
Cultivators			Agricultural labourers			workers							
Persons	Males	Females	Persons	Males	Females	Persons	Males	Females	Persons	Males	Females		
29	30	31	32	33	34	35	36	37	38	39	40		
20	17	3	24	19	5	38	16	22	3,312	2,571	741	Joka (CT)	
20	17	3	24	19	5	38	16	22	3,312	2,571	741	Ward No. 1	
31	27	4	25	23	2	1,591	1,432	159	6,263	5,553	710	Chata Kalikapur (CT)	
31	27	4	25	23	2	1,591	1,432	159	6,263	5,553	710	Ward No. 1	
7	6	1	2	2	-	31	20	11	1,531	1,362	169	Ganye Gangadharpur (CT)	
7	6	1	2	2	-	31	20	11	1,531	1,362	169	Ward No. 1	
163	154	9	69	60	9	188	145	43	2,180	1,821	359	Rameswarpur (CT)	
163	154	9	69	60	9	188	145	43	2,180	1,821	359	Ward No. 1	
11	11	-	75	68	7	34	33	1	1,456	1,330	126	Asuti (CT)	
11	11	-	75	68	7	34	33	1	1,456	1,330	126	Ward No. 1	
5	5	-	46	36	10	21	15	6	1,325	1,014	311	Hanspukuria (CT)	
5	5	-	46	36	10	21	15	6	1,325	1,014	311	Ward No. 1	
20	14	6	56	48	8	87	56	31	5,598	4,251	1,347	Kalua (CT)	
20	14	6	56	48	8	87	56	31	5,598	4,251	1,347	Ward No. 1	
48	44	4	63	55	8	37	17	20	1,888	1,510	378	Ramchandrapur (CT)	
48	44	4	63	55	8	37	17	20	1,888	1,510	378	Ward No. 1	
213	204	9	110	104	6	108	64	44	1,839	1,519	320	Samali (CT)	
213	204	9	110	104	6	108	64	44	1,839	1,519	320	Ward No. 1	
67	60	7	334	322	12	598	491	107	5,391	4,740	651	Uttar Raypur (CT)	
67	60	7	334	322	12	598	491	107	5,391	4,740	651	Ward No. 1	
20	17	3	52	49	3	334	265	69	1,162	1,058	104	Balarampur (CT)	
20	17	3	52	49	3	334	265	69	1,162	1,058	104	Ward No. 1	
217	210	7	997	892	105	242	179	63	2,453	2,211	242	Buita (CT)	
217	210	7	997	892	105	242	179	63	2,453	2,211	242	Ward No. 1	
26	22	4	35	35	-	54	34	20	1,270	1,107	163	Benjanhari Acharial (P) (CT)	
26	22	4	35	35	-	54	34	20	1,270	1,107	163	Ward No. 1	
7	2	5	14	12	2	82	29	53	1,358	1,205	153	Abhirampur (CT)	
7	2	5	14	12	2	82	29	53	1,358	1,205	153	Ward No. 1	
23	20	3	71	71	-	72	46	26	1,535	1,399	136	Nischintapur (CT)	
23	20	3	71	71	-	72	46	26	1,535	1,399	136	Ward No. 1	
34	32	2	380	372	8	353	276	77	4,473	4,119	354	Birlapur (CT)	
34	32	2	380	372	8	353	276	77	4,473	4,119	354	Ward No. 1	
60	59	1	282	276	6	386	330	56	2,182	2,034	148	Chak Kashipur (CT)	
60	59	1	282	276	6	386	330	56	2,182	2,034	148	Ward No. 1	
47	47	-	279	267	12	166	131	35	1,507	1,348	159	Chak Alampur (CT)	
47	47	-	279	267	12	166	131	35	1,507	1,348	159	Ward No. 1	
48	45	3	297	289	8	71	47	24	2,323	2,133	190	Bowali (CT)	
48	45	3	297	289	8	71	47	24	2,323	2,133	190	Ward No. 1	
42	36	6	243	234	9	541	318	223	3,056	2,554	502	Dakshin Raypur (CT)	
42	36	6	243	234	9	541	318	223	3,056	2,554	502	Ward No. 1	
198	179	19	461	440	21	502	411	91	871	804	67	Poali (CT)	
198	179	19	461	440	21	502	411	91	871	804	67	Ward No. 1	
67	54	13	55	44	11	10	7	3	1,703	1,438	265	Daulatpur (CT)	
67	54	13	55	44	11	10	7	3	1,703	1,438	265	Ward No. 1	
11	11	-	31	28	3	20	16	4	1,121	982	139	Bhasa (CT)	
11	11	-	31	28	3	20	16	4	1,121	982	139	Ward No. 1	
15	12	3	18	16	2	64	35	29	1,524	1,291	233	Bishnupur (CT)	
15	12	3	18	16	2	64	35	29	1,524	1,291	233	Ward No. 1	
48	46	2	50	48	2	129	106	23	3,073	2,729	344	Kanyanagar (CT)	
48	46	2	50	48	2	129	106	23	3,073	2,729	344	Ward No. 1	
274	220	54	352	297	55	1,426	1,313	113	2,874	2,517	357	Nahazari (CT)	
274	220	54	352	297	55	1,426	1,313	113	2,874	2,517	357	Ward No. 1	
85	82	3	117	105	12	574	206	368	1,409	1,235	174	Nadabhanga (CT)	

URBAN PRIMARY

Location code		Industrial category								
		Marginal workers			Cultivators			Agricultural labourers		
number	Name of Town/ Ward	Persons	Males	Females	Persons	Males	Females	Persons	Males	Females
1	2	41	42	43	44	45	46	47	48	49
333295	Joka (CT)	278	113	165	19	3	16	8	4	4
0001	Ward No. 1	278	113	165	19	3	16	8	4	4
333296	Chata Kalikapur (CT)	875	519	356	37	15	22	24	21	3
0001	Ward No. 1	875	519	356	37	15	22	24	21	3
333297	Ganye Gangadharpur (CT)	335	246	89	12	7	5	20	17	3
0001	Ward No. 1	335	246	89	12	7	5	20	17	3
333298	Rameswarpur (CT)	277	142	135	19	15	4	30	22	8
0001	Ward No. 1	277	142	135	19	15	4	30	22	8
333299	Asuti (CT)	681	573	108	10	6	4	25	17	8
0001	Ward No. 1	681	573	108	10	6	4	25	17	8
333300	Hanspukuria (CT)	267	113	154	12	6	6	17	14	3
0001	Ward No. 1	267	113	154	12	6	6	17	14	3
333301	Kalua (CT)	897	378	519	48	10	38	25	19	6
0001	Ward No. 1	897	378	519	48	10	38	25	19	6
333302	Ramchandrapur (CT)	445	242	203	7	1	6	18	13	5
0001	Ward No. 1	445	242	203	7	1	6	18	13	5
333303	Samali (CT)	639	244	395	53	12	41	252	77	175
0001	Ward No. 1	639	244	395	53	12	41	252	77	175
333317	Uttar Raypur (CT)	1,809	1,231	578	52	22	30	140	120	20
0001	Ward No. 1	1,809	1,231	578	52	22	30	140	120	20
333318	Balarampur (CT)	201	140	61	3	2	1	26	24	2
0001	Ward No. 1	201	140	61	3	2	1	26	24	2
333319	Buita (CT)	2,177	1,413	764	63	42	21	594	489	105
0001	Ward No. 1	2,177	1,413	764	63	42	21	594	489	105
333320	Benjanhari Acharial (P) (CT)	451	297	154	10	4	6	69	66	3
0001	Ward No. 1	451	297	154	10	4	6	69	66	3
333321	Abhirampur (CT)	465	186	279	9	5	4	22	20	2
0001	Ward No. 1	465	186	279	9	5	4	22	20	2
333322	Nischintapur (CT)	745	520	225	10	6	4	91	83	8
0001	Ward No. 1	745	520	225	10	6	4	91	83	8
333323	Birlapur (CT)	1,993	1,510	483	29	18	11	538	512	26
0001	Ward No. 1	1,993	1,510	483	29	18	11	538	512	26
333385	Chak Kashipur (CT)	1,053	711	342	11	9	2	220	193	27
0001	Ward No. 1	1,053	711	342	11	9	2	220	193	27
333386	Chak Alampur (CT)	2,046	1,420	626	34	27	7	668	624	44
0001	Ward No. 1	2,046	1,420	626	34	27	7	668	624	44
333387	Bowali (CT)	1,144	813	331	34	26	8	282	268	14
0001	Ward No. 1	1,144	813	331	34	26	8	282	268	14
333388	Dakshin Raypur (CT)	1,939	1,170	769	22	15	7	192	184	8
0001	Ward No. 1	1,939	1,170	769	22	15	7	192	184	8
333389	Poali (CT)	833	467	366	24	18	6	219	205	14
0001	Ward No. 1	833	467	366	24	18	6	219	205	14
333475	Daulatpur (CT)	347	235	112	5	2	3	88	61	27
0001	Ward No. 1	347	235	112	5	2	3	88	61	27
333476	Bhasa (CT)	827	682	145	11	7	4	61	49	12
0001	Ward No. 1	827	682	145	11	7	4	61	49	12
333477	Bishnupur (CT)	297	167	130	6	1	5	27	23	4
0001	Ward No. 1	297	167	130	6	1	5	27	23	4
333478	Kanyanagar (CT)	566	393	173	6	5	1	12	7	5
0001	Ward No. 1	566	393	173	6	5	1	12	7	5
333532	Nahazari (CT)	1,794	806	988	85	57	28	183	95	88
0001	Ward No. 1	1,794	806	988	85	57	28	183	95	88
333533	Nadabhanga (CT)	370	143	227	2	1	1	30	19	11

PRIMARY CENSUS ABSTRACT

CENSUS ABSTRACT

of marginal workers										Location code number
Household industry workers			Other workers			Non-workers			Name of Town/ Ward 2	
Persons	Males	Females	Persons	Males	Females	Persons	Males	Females		
50	51	52	53	54	55	56	57	58		
5	2	3	246	104	142	5,630	1,909	3,721	Joka (CT)	333295
5	2	3	246	104	142	5,630	1,909	3,721	Ward No. 1	0001
226	139	87	588	344	244	16,200	5,155	11,045	Chata Kalikapur (CT)	333296
226	139	87	588	344	244	16,200	5,155	11,045	Ward No. 1	0001
9	6	3	294	216	78	3,304	1,041	2,263	Ganye Gangadharpur (CT)	333297
9	6	3	294	216	78	3,304	1,041	2,263	Ward No. 1	0001
15	5	10	213	100	113	4,323	1,416	2,907	Rameswarpur (CT)	333298
15	5	10	213	100	113	4,323	1,416	2,907	Ward No. 1	0001
34	24	10	612	526	86	4,015	1,227	2,788	Asuti (CT)	333299
34	24	10	612	526	86	4,015	1,227	2,788	Ward No. 1	0001
8	4	4	230	89	141	2,223	705	1,518	Hanspukuria (CT)	333300
8	4	4	230	89	141	2,223	705	1,518	Ward No. 1	0001
55	14	41	769	335	434	9,077	2,968	6,109	Kalua (CT)	333301
55	14	41	769	335	434	9,077	2,968	6,109	Ward No. 1	0001
13	8	5	407	220	187	3,771	1,323	2,448	Ramchandrapur (CT)	333302
13	8	5	407	220	187	3,771	1,323	2,448	Ward No. 1	0001
77	11	66	257	144	113	4,271	1,495	2,776	Samali (CT)	333303
77	11	66	257	144	113	4,271	1,495	2,776	Ward No. 1	0001
388	154	234	1,229	935	294	14,885	4,918	9,967	Uttar Raypur (CT)	333317
388	154	234	1,229	935	294	14,885	4,918	9,967	Ward No. 1	0001
13	4	9	159	110	49	3,482	1,160	2,322	Balarampur (CT)	333318
13	4	9	159	110	49	3,482	1,160	2,322	Ward No. 1	0001
568	284	284	952	598	354	10,678	3,581	7,097	Buita (CT)	333319
568	284	284	952	598	354	10,678	3,581	7,097	Ward No. 1	0001
177	79	98	195	148	47	3,351	1,114	2,237	Benjanhari Acharial (P) (CT)	333320
177	79	98	195	148	47	3,351	1,114	2,237	Ward No. 1	0001
44	4	40	390	157	233	2,692	869	1,823	Abhirampur (CT)	333321
44	4	40	390	157	233	2,692	869	1,823	Ward No. 1	0001
135	41	94	509	390	119	3,907	1,175	2,732	Nischintapur (CT)	333322
135	41	94	509	390	119	3,907	1,175	2,732	Ward No. 1	0001
482	308	174	944	672	272	14,845	5,233	9,612	Birlapur (CT)	333323
482	308	174	944	672	272	14,845	5,233	9,612	Ward No. 1	0001
344	165	179	478	344	134	8,072	2,963	5,109	Chak Kashipur (CT)	333385
344	165	179	478	344	134	8,072	2,963	5,109	Ward No. 1	0001
332	97	235	1,012	672	340	7,099	2,449	4,650	Chak Alampur (CT)	333386
332	97	235	1,012	672	340	7,099	2,449	4,650	Ward No. 1	0001
130	47	83	698	472	226	7,085	2,382	4,703	Bowali (CT)	333387
130	47	83	698	472	226	7,085	2,382	4,703	Ward No. 1	0001
800	302	498	925	669	256	8,255	2,933	5,322	Dakshin Raypur (CT)	333388
800	302	498	925	669	256	8,255	2,933	5,322	Ward No. 1	0001
322	121	201	268	123	145	5,792	2,163	3,629	Poali (CT)	333389
322	121	201	268	123	145	5,792	2,163	3,629	Ward No. 1	0001
13	11	2	241	161	80	4,386	1,461	2,925	Daulatpur (CT)	333475
13	11	2	241	161	80	4,386	1,461	2,925	Ward No. 1	0001
83	51	32	672	575	97	3,549	1,169	2,380	Bhasa (CT)	333476
83	51	32	672	575	97	3,549	1,169	2,380	Ward No. 1	0001
72	4	68	192	139	53	3,112	1,040	2,072	Bishnupur (CT)	333477
72	4	68	192	139	53	3,112	1,040	2,072	Ward No. 1	0001
105	25	80	443	356	87	6,957	2,177	4,780	Kanyanagar (CT)	333478
105	25	80	443	356	87	6,957	2,177	4,780	Ward No. 1	0001
483	198	285	1,043	456	587	10,702	3,656	7,046	Nahazari (CT)	333532
483	198	285	1,043	456	587	10,702	3,656	7,046	Ward No. 1	0001
145	20	125	193	103	90	3,372	1,229	2,143	Nadabhanga (CT)	333533

URBAN PRIMARY

Location code number	Area in Square Kilometre	Name of Town/ Ward	Number of households	Total population (including institutional and houseless population)			Population in the age-group 0-6		
				Persons	Males	Females	Persons	Males	Females
1	2	3	4	5	6	7	8	9	10
0001		Ward No. 1	1,377	5,927	3,000	2,927	577	271	306
333534	2.15	Kanganbaria (CT)	1,614	6,657	3,347	3,310	638	316	322
0001		Ward No. 1	1,614	6,657	3,347	3,310	638	316	322
333535	1.94	Bora Gagangohalia (CT)	1,246	5,274	2,692	2,582	486	245	241
0001		Ward No. 1	1,246	5,274	2,692	2,582	486	245	241
333536	2.31	Chanddandaha (CT)	1,399	5,656	2,896	2,760	523	296	227
0001		Ward No. 1	1,399	5,656	2,896	2,760	523	296	227
333537	1.51	Barkalikapur (CT)	1,088	4,650	2,322	2,328	538	252	286
0001		Ward No. 1	1,088	4,650	2,322	2,328	538	252	286
333538	2.03	Patharberia (CT)	1,154	4,698	2,459	2,239	424	214	210
0001		Ward No. 1	1,154	4,698	2,459	2,239	424	214	210
333539	3.61	Ramkrishnapur (CT)	1,478	5,971	3,013	2,958	536	274	262
0001		Ward No. 1	1,478	5,971	3,013	2,958	536	274	262
333540	1.53	Amtala (CT)	2,080	8,765	4,416	4,349	829	409	420
0001		Ward No. 1	2,080	8,765	4,416	4,349	829	409	420
333541	1.80	Kripampur (CT)	909	3,778	1,935	1,843	347	177	170
0001		Ward No. 1	909	3,778	1,935	1,843	347	177	170
333542	0.46	Chak Enayetnagar (CT)	1,239	6,754	3,491	3,263	929	476	453
0001		Ward No. 1	1,239	6,754	3,491	3,263	929	476	453
333608	5.29	Radhanagar (CT)	1,546	6,675	3,375	3,300	711	376	335
0001		Ward No. 1	1,546	6,675	3,375	3,300	711	376	335
333609	1.83	Danga (CT)	1,482	6,766	3,503	3,263	628	320	308
0001		Ward No. 1	1,482	6,766	3,503	3,263	628	320	308
333610	1.61	Ramchandrapur (CT)	2,123	8,196	4,188	4,008	700	363	337
0001		Ward No. 1	2,123	8,196	4,188	4,008	700	363	337
333611	1.14	Bidyadharpur (CT)	1,073	4,630	2,327	2,303	549	280	269
0001		Ward No. 1	1,073	4,630	2,327	2,303	549	280	269
333612	2.64	Kalikapur (CT)	1,435	5,860	2,977	2,883	548	282	266
0001		Ward No. 1	1,435	5,860	2,977	2,883	548	282	266
333613	1.57	Chak Baria (CT)	1,019	4,914	2,520	2,394	634	302	332
0001		Ward No. 1	1,019	4,914	2,520	2,394	634	302	332
333614	2.06	Sahebpur (CT)	1,744	7,109	3,642	3,467	636	334	302
0001		Ward No. 1	1,744	7,109	3,642	3,467	636	334	302
333696	0.81	Maricha (CT)	1,042	4,842	2,456	2,386	634	310	324
0001		Ward No. 1	1,042	4,842	2,456	2,386	634	310	324
333697	1.51	Bhangar Raghunathpur (CT)	1,327	6,037	3,025	3,012	835	404	431
0001		Ward No. 1	1,327	6,037	3,025	3,012	835	404	431
333698	2.23	Gobindapur (CT)	1,972	9,763	4,992	4,771	1,452	726	726
0001		Ward No. 1	1,972	9,763	4,992	4,771	1,452	726	726
333812	4.17	Kalaria (CT)	2,449	10,075	5,079	4,996	1,188	618	570
0001		Ward No. 1	2,449	10,075	5,079	4,996	1,188	618	570
333813	3.07	Gaur Daha (CT)	1,180	5,260	2,708	2,552	611	319	292
0001		Ward No. 1	1,180	5,260	2,708	2,552	611	319	292
333814	7.20	Banshra (CT)	6,607	29,521	14,814	14,707	3,548	1,807	1,741
0001		Ward No. 1	6,607	29,521	14,814	14,707	3,548	1,807	1,741
333815	3.19	Rajapur (CT)	2,165	9,754	4,983	4,771	1,147	611	536
0001		Ward No. 1	2,165	9,754	4,983	4,771	1,147	611	536
333816	3.47	Taldi (CT)	2,867	12,459	6,285	6,174	1,461	756	705
0001		Ward No. 1	2,867	12,459	6,285	6,174	1,461	756	705
333817	3.73	Bayarsing (CT)	1,736	8,346	4,219	4,127	1,256	647	609
0001		Ward No. 1	1,736	8,346	4,219	4,127	1,256	647	609
333818	10.20	Matla (CT)	7,177	31,920	16,248	15,672	3,564	1,860	1,704

PRIMARY CENSUS ABSTRACT

CENSUS ABSTRACT

Scheduled Castes population			Scheduled Tribes population			Literates			Name of Town/ Ward
Persons	Males	Females	Persons	Males	Females	Persons	Males	Females	
11	12	13	14	15	16	17	18	19	2
1,895	954	941	-	-	-	4,496	2,439	2,057	Ward No. 1
11	4	7	-	-	-	5,163	2,733	2,430	Kanganbaria (CT)
11	4	7	-	-	-	5,163	2,733	2,430	Ward No. 1
553	292	261	6	4	2	4,147	2,231	1,916	Bora Gagangohalia (CT)
553	292	261	6	4	2	4,147	2,231	1,916	Ward No. 1
17	9	8	-	-	-	4,283	2,307	1,976	Chanddandaha (CT)
17	9	8	-	-	-	4,283	2,307	1,976	Ward No. 1
273	130	143	1	-	1	3,174	1,690	1,484	Barkalikapur (CT)
273	130	143	1	-	1	3,174	1,690	1,484	Ward No. 1
65	36	29	-	-	-	3,544	1,972	1,572	Patharberia (CT)
65	36	29	-	-	-	3,544	1,972	1,572	Ward No. 1
790	392	398	-	-	-	4,879	2,573	2,306	Ramkrishnapur (CT)
790	392	398	-	-	-	4,879	2,573	2,306	Ward No. 1
1,010	505	505	5	2	3	6,896	3,607	3,289	Amtala (CT)
1,010	505	505	5	2	3	6,896	3,607	3,289	Ward No. 1
124	57	67	1	-	1	2,983	1,593	1,390	Kriparampur (CT)
124	57	67	1	-	1	2,983	1,593	1,390	Ward No. 1
-	-	-	-	-	-	4,524	2,486	2,038	Chak Enayetnagar (CT)
-	-	-	-	-	-	4,524	2,486	2,038	Ward No. 1
5,298	2,649	2,649	9	7	2	4,302	2,411	1,891	Radhanagar (CT)
5,298	2,649	2,649	9	7	2	4,302	2,411	1,891	Ward No. 1
2,916	1,510	1,406	-	-	-	5,026	2,788	2,238	Danga (CT)
2,916	1,510	1,406	-	-	-	5,026	2,788	2,238	Ward No. 1
1,137	612	525	87	45	42	6,874	3,607	3,267	Ramchandrapur (CT)
1,137	612	525	87	45	42	6,874	3,607	3,267	Ward No. 1
2,867	1,445	1,422	8	3	5	3,040	1,702	1,338	Bidyadharpur (CT)
2,867	1,445	1,422	8	3	5	3,040	1,702	1,338	Ward No. 1
3,951	1,996	1,955	5	1	4	4,419	2,414	2,005	Kalikapur (CT)
3,951	1,996	1,955	5	1	4	4,419	2,414	2,005	Ward No. 1
650	339	311	1	-	1	3,440	1,879	1,561	Chak Baria (CT)
650	339	311	1	-	1	3,440	1,879	1,561	Ward No. 1
4,295	2,208	2,087	9	4	5	5,144	2,823	2,321	Sahebpur (CT)
4,295	2,208	2,087	9	4	5	5,144	2,823	2,321	Ward No. 1
-	-	-	-	-	-	3,161	1,718	1,443	Maricha (CT)
-	-	-	-	-	-	3,161	1,718	1,443	Ward No. 1
145	80	65	11	2	9	3,875	2,047	1,828	Bhangar Raghunathpur (CT)
145	80	65	11	2	9	3,875	2,047	1,828	Ward No. 1
242	129	113	21	11	10	5,980	3,193	2,787	Gobindapur (CT)
242	129	113	21	11	10	5,980	3,193	2,787	Ward No. 1
8,583	4,316	4,267	29	16	13	7,091	3,879	3,212	Kalaria (CT)
8,583	4,316	4,267	29	16	13	7,091	3,879	3,212	Ward No. 1
4,143	2,141	2,002	-	-	-	3,373	1,908	1,465	Gaur Daha (CT)
4,143	2,141	2,002	-	-	-	3,373	1,908	1,465	Ward No. 1
11,497	5,853	5,644	4	2	2	19,909	10,785	9,124	Banshra (CT)
11,497	5,853	5,644	4	2	2	19,909	10,785	9,124	Ward No. 1
6,016	3,050	2,966	31	14	17	6,792	3,781	3,011	Rajapur (CT)
6,016	3,050	2,966	31	14	17	6,792	3,781	3,011	Ward No. 1
8,194	4,143	4,051	38	25	13	8,399	4,631	3,768	Taldi (CT)
8,194	4,143	4,051	38	25	13	8,399	4,631	3,768	Ward No. 1
3,602	1,833	1,769	-	-	-	4,554	2,568	1,986	Bayarsing (CT)
3,602	1,833	1,769	-	-	-	4,554	2,568	1,986	Ward No. 1
14,513	7,384	7,129	219	112	107	22,118	12,258	9,860	Matla (CT)

DISTRICT CENSUS HANDBOOK : SOUTH TWENTY FOUR PARGANAS

URBAN PRIMARY

Location code number	Name of Town/ Ward	Illiterates			Total workers			Main workers		
		Persons	Males	Females	Persons	Males	Females	Persons	Males	Females
1	2	20	21	22	23	24	25	26	27	28
0001	Ward No. 1	1,431	561	870	2,555	1,771	784	2,185	1,628	557
333534	Kanganbaria (CT)	1,494	614	880	2,727	2,079	648	2,119	1,800	319
0001	Ward No. 1	1,494	614	880	2,727	2,079	648	2,119	1,800	319
333535	Bora Gagangohalia (CT)	1,127	461	666	1,939	1,575	364	1,515	1,323	192
0001	Ward No. 1	1,127	461	666	1,939	1,575	364	1,515	1,323	192
333536	Chanddandaha (CT)	1,373	589	784	2,244	1,782	462	1,854	1,547	307
0001	Ward No. 1	1,373	589	784	2,244	1,782	462	1,854	1,547	307
333537	Barkalikapur (CT)	1,476	632	844	1,970	1,447	523	1,270	1,026	244
0001	Ward No. 1	1,476	632	844	1,970	1,447	523	1,270	1,026	244
333538	Patharberia (CT)	1,154	487	667	2,199	1,602	597	1,656	1,290	366
0001	Ward No. 1	1,154	487	667	2,199	1,602	597	1,656	1,290	366
333539	Ramkrishnapur (CT)	1,092	440	652	2,323	1,824	499	1,779	1,525	254
0001	Ward No. 1	1,092	440	652	2,323	1,824	499	1,779	1,525	254
333540	Amtala (CT)	1,869	809	1,060	3,131	2,549	582	2,798	2,364	434
0001	Ward No. 1	1,869	809	1,060	3,131	2,549	582	2,798	2,364	434
333541	Kripampur (CT)	795	342	453	1,294	1,158	136	1,155	1,059	96
0001	Ward No. 1	795	342	453	1,294	1,158	136	1,155	1,059	96
333542	Chak Enayetnagar (CT)	2,230	1,005	1,225	2,432	1,882	550	1,644	1,511	133
0001	Ward No. 1	2,230	1,005	1,225	2,432	1,882	550	1,644	1,511	133
333608	Radhanagar (CT)	2,373	964	1,409	2,547	2,011	536	1,777	1,520	257
0001	Ward No. 1	2,373	964	1,409	2,547	2,011	536	1,777	1,520	257
333609	Danga (CT)	1,740	715	1,025	2,584	2,081	503	2,355	1,992	363
0001	Ward No. 1	1,740	715	1,025	2,584	2,081	503	2,355	1,992	363
333610	Ramchandrapur (CT)	1,322	581	741	3,006	2,361	645	2,611	2,121	490
0001	Ward No. 1	1,322	581	741	3,006	2,361	645	2,611	2,121	490
333611	Bidyadharpur (CT)	1,590	625	965	1,665	1,327	338	1,374	1,164	210
0001	Ward No. 1	1,590	625	965	1,665	1,327	338	1,374	1,164	210
333612	Kalikapur (CT)	1,441	563	878	2,079	1,745	334	1,649	1,398	251
0001	Ward No. 1	1,441	563	878	2,079	1,745	334	1,649	1,398	251
333613	Chak Baria (CT)	1,474	641	833	1,531	1,353	178	1,241	1,139	102
0001	Ward No. 1	1,474	641	833	1,531	1,353	178	1,241	1,139	102
333614	Sahebpur (CT)	1,965	819	1,146	2,705	2,122	583	2,202	1,753	449
0001	Ward No. 1	1,965	819	1,146	2,705	2,122	583	2,202	1,753	449
333696	Maricha (CT)	1,681	738	943	1,886	1,503	383	1,453	1,249	204
0001	Ward No. 1	1,681	738	943	1,886	1,503	383	1,453	1,249	204
333697	Bhangar Raghunathpur (CT)	2,162	978	1,184	2,081	1,710	371	1,831	1,597	234
0001	Ward No. 1	2,162	978	1,184	2,081	1,710	371	1,831	1,597	234
333698	Gobindapur (CT)	3,783	1,799	1,984	3,100	2,760	340	2,734	2,523	211
0001	Ward No. 1	3,783	1,799	1,984	3,100	2,760	340	2,734	2,523	211
333812	Kalaria (CT)	2,984	1,200	1,784	3,844	2,984	860	3,373	2,783	590
0001	Ward No. 1	2,984	1,200	1,784	3,844	2,984	860	3,373	2,783	590
333813	Gaur Daha (CT)	1,887	800	1,087	1,797	1,493	304	1,184	1,010	174
0001	Ward No. 1	1,887	800	1,087	1,797	1,493	304	1,184	1,010	174
333814	Banshra (CT)	9,612	4,029	5,583	11,676	8,627	3,049	7,458	6,388	1,070
0001	Ward No. 1	9,612	4,029	5,583	11,676	8,627	3,049	7,458	6,388	1,070
333815	Rajapur (CT)	2,962	1,202	1,760	3,264	2,667	597	2,553	2,171	382
0001	Ward No. 1	2,962	1,202	1,760	3,264	2,667	597	2,553	2,171	382
333816	Taldi (CT)	4,060	1,654	2,406	4,482	3,450	1,032	3,799	3,107	692
0001	Ward No. 1	4,060	1,654	2,406	4,482	3,450	1,032	3,799	3,107	692
333817	Bayarsing (CT)	3,792	1,651	2,141	3,131	2,170	961	1,859	1,563	296
0001	Ward No. 1	3,792	1,651	2,141	3,131	2,170	961	1,859	1,563	296
333818	Matla (CT)	9,802	3,990	5,812	11,715	9,290	2,425	10,244	8,359	1,885

PRIMARY CENSUS ABSTRACT

CENSUS ABSTRACT

Industrial category of main workers													Name of Town/ Ward 2
Household industry									Other workers				
Cultivators			Agricultural labourers			workers							
Persons	Males	Females	Persons	Males	Females	Persons	Males	Females	Persons	Males	Females		
29	30	31	32	33	34	35	36	37	38	39	40		
85	82	3	117	105	12	574	206	368	1,409	1,235	174	Ward No. 1	
86	83	3	117	114	3	444	283	161	1,472	1,320	152	Kanganbaria (CT)	
86	83	3	117	114	3	444	283	161	1,472	1,320	152	Ward No. 1	
5	5	-	61	55	6	134	85	49	1,315	1,178	137	Bora Gagangohalia (CT)	
5	5	-	61	55	6	134	85	49	1,315	1,178	137	Ward No. 1	
53	49	4	285	277	8	162	96	66	1,354	1,125	229	Chanddandaha (CT)	
53	49	4	285	277	8	162	96	66	1,354	1,125	229	Ward No. 1	
26	24	2	99	89	10	81	17	64	1,064	896	168	Barkalikapur (CT)	
26	24	2	99	89	10	81	17	64	1,064	896	168	Ward No. 1	
135	133	2	277	251	26	181	35	146	1,063	871	192	Patharberia (CT)	
135	133	2	277	251	26	181	35	146	1,063	871	192	Ward No. 1	
76	72	4	141	123	18	206	163	43	1,356	1,167	189	Ramkrishnapur (CT)	
76	72	4	141	123	18	206	163	43	1,356	1,167	189	Ward No. 1	
6	6	-	15	14	1	298	228	70	2,479	2,116	363	Amtala (CT)	
6	6	-	15	14	1	298	228	70	2,479	2,116	363	Ward No. 1	
4	4	-	46	46	-	194	169	25	911	840	71	Kripampur (CT)	
4	4	-	46	46	-	194	169	25	911	840	71	Ward No. 1	
16	15	1	29	27	2	313	261	52	1,286	1,208	78	Chak Enayetnagar (CT)	
16	15	1	29	27	2	313	261	52	1,286	1,208	78	Ward No. 1	
76	73	3	222	209	13	50	40	10	1,429	1,198	231	Radhanagar (CT)	
76	73	3	222	209	13	50	40	10	1,429	1,198	231	Ward No. 1	
257	243	14	139	94	45	24	19	5	1,935	1,636	299	Danga (CT)	
257	243	14	139	94	45	24	19	5	1,935	1,636	299	Ward No. 1	
24	17	7	13	11	2	16	10	6	2,558	2,083	475	Ramchandrapur (CT)	
24	17	7	13	11	2	16	10	6	2,558	2,083	475	Ward No. 1	
29	27	2	41	37	4	47	33	14	1,257	1,067	190	Bidyadharpur (CT)	
29	27	2	41	37	4	47	33	14	1,257	1,067	190	Ward No. 1	
45	44	1	76	71	5	33	23	10	1,495	1,260	235	Kalikapur (CT)	
45	44	1	76	71	5	33	23	10	1,495	1,260	235	Ward No. 1	
15	15	-	109	105	4	26	23	3	1,091	996	95	Chak Baria (CT)	
15	15	-	109	105	4	26	23	3	1,091	996	95	Ward No. 1	
52	48	4	52	49	3	27	22	5	2,071	1,634	437	Sahebpur (CT)	
52	48	4	52	49	3	27	22	5	2,071	1,634	437	Ward No. 1	
12	12	-	53	46	7	276	212	64	1,112	979	133	Maricha (CT)	
12	12	-	53	46	7	276	212	64	1,112	979	133	Ward No. 1	
47	42	5	181	162	19	226	191	35	1,377	1,202	175	Bhangar Raghunathpur (CT)	
47	42	5	181	162	19	226	191	35	1,377	1,202	175	Ward No. 1	
191	185	6	215	203	12	50	35	15	2,278	2,100	178	Gobindapur (CT)	
191	185	6	215	203	12	50	35	15	2,278	2,100	178	Ward No. 1	
42	38	4	241	233	8	81	71	10	3,009	2,441	568	Kalaria (CT)	
42	38	4	241	233	8	81	71	10	3,009	2,441	568	Ward No. 1	
10	10	-	60	56	4	33	24	9	1,081	920	161	Gaur Daha (CT)	
10	10	-	60	56	4	33	24	9	1,081	920	161	Ward No. 1	
488	469	19	461	432	29	238	184	54	6,271	5,303	968	Banshra (CT)	
488	469	19	461	432	29	238	184	54	6,271	5,303	968	Ward No. 1	
34	28	6	280	272	8	235	177	58	2,004	1,694	310	Rajapur (CT)	
34	28	6	280	272	8	235	177	58	2,004	1,694	310	Ward No. 1	
48	47	1	264	255	9	139	100	39	3,348	2,705	643	Taldi (CT)	
48	47	1	264	255	9	139	100	39	3,348	2,705	643	Ward No. 1	
66	62	4	327	308	19	20	10	10	1,446	1,183	263	Bayarsing (CT)	
66	62	4	327	308	19	20	10	10	1,446	1,183	263	Ward No. 1	
168	152	16	699	675	24	257	177	80	9,120	7,355	1,765	Matla (CT)	

URBAN PRIMARY

Location code		Industrial category								
		Marginal workers			Cultivators			Agricultural labourers		
number	Name of Town/ Ward	Persons	Males	Females	Persons	Males	Females	Persons	Males	Females
1	2	41	42	43	44	45	46	47	48	49
0001	Ward No. 1	370	143	227	2	1	1	30	19	11
333534	Kanganbaria (CT)	608	279	329	27	11	16	107	95	12
0001	Ward No. 1	608	279	329	27	11	16	107	95	12
333535	Bora Gagangohalia (CT)	424	252	172	4	1	3	50	45	5
0001	Ward No. 1	424	252	172	4	1	3	50	45	5
333536	Chanddandaha (CT)	390	235	155	3	-	3	56	51	5
0001	Ward No. 1	390	235	155	3	-	3	56	51	5
333537	Barkalikapur (CT)	700	421	279	52	14	38	131	111	20
0001	Ward No. 1	700	421	279	52	14	38	131	111	20
333538	Patharberia (CT)	543	312	231	10	10	-	126	117	9
0001	Ward No. 1	543	312	231	10	10	-	126	117	9
333539	Ramkrishnapur (CT)	544	299	245	17	9	8	95	62	33
0001	Ward No. 1	544	299	245	17	9	8	95	62	33
333540	Amtala (CT)	333	185	148	15	3	12	17	10	7
0001	Ward No. 1	333	185	148	15	3	12	17	10	7
333541	Kripampur (CT)	139	99	40	4	2	2	14	12	2
0001	Ward No. 1	139	99	40	4	2	2	14	12	2
333542	Chak Enayetnagar (CT)	788	371	417	4	1	3	12	10	2
0001	Ward No. 1	788	371	417	4	1	3	12	10	2
333608	Radhanagar (CT)	770	491	279	42	29	13	181	140	41
0001	Ward No. 1	770	491	279	42	29	13	181	140	41
333609	Danga (CT)	229	89	140	16	7	9	73	7	66
0001	Ward No. 1	229	89	140	16	7	9	73	7	66
333610	Ramchandrapur (CT)	395	240	155	48	19	29	6	4	2
0001	Ward No. 1	395	240	155	48	19	29	6	4	2
333611	Bidyadharpur (CT)	291	163	128	21	4	17	23	21	2
0001	Ward No. 1	291	163	128	21	4	17	23	21	2
333612	Kalikapur (CT)	430	347	83	25	12	13	164	150	14
0001	Ward No. 1	430	347	83	25	12	13	164	150	14
333613	Chak Baria (CT)	290	214	76	10	4	6	20	19	1
0001	Ward No. 1	290	214	76	10	4	6	20	19	1
333614	Sahebpur (CT)	503	369	134	38	20	18	56	50	6
0001	Ward No. 1	503	369	134	38	20	18	56	50	6
333696	Maricha (CT)	433	254	179	8	2	6	33	25	8
0001	Ward No. 1	433	254	179	8	2	6	33	25	8
333697	Bhangar Raghunathpur (CT)	250	113	137	10	4	6	50	14	36
0001	Ward No. 1	250	113	137	10	4	6	50	14	36
333698	Gobindapur (CT)	366	237	129	76	34	42	59	43	16
0001	Ward No. 1	366	237	129	76	34	42	59	43	16
333812	Kalaria (CT)	471	201	270	7	4	3	15	14	1
0001	Ward No. 1	471	201	270	7	4	3	15	14	1
333813	Gaur Daha (CT)	613	483	130	103	96	7	112	90	22
0001	Ward No. 1	613	483	130	103	96	7	112	90	22
333814	Banshra (CT)	4,218	2,239	1,979	167	116	51	1,484	515	969
0001	Ward No. 1	4,218	2,239	1,979	167	116	51	1,484	515	969
333815	Rajapur (CT)	711	496	215	27	23	4	226	207	19
0001	Ward No. 1	711	496	215	27	23	4	226	207	19
333816	Taldi (CT)	683	343	340	21	14	7	17	14	3
0001	Ward No. 1	683	343	340	21	14	7	17	14	3
333817	Bayarsing (CT)	1,272	607	665	35	28	7	385	367	18
0001	Ward No. 1	1,272	607	665	35	28	7	385	367	18
333818	Matla (CT)	1,471	931	540	79	41	38	151	136	15

PRIMARY CENSUS ABSTRACT

CENSUS ABSTRACT

of marginal workers										Location code number
Household industry workers			Other workers			Non-workers			Name of Town/ Ward 2	
Persons	Males	Females	Persons	Males	Females	Persons	Males	Females		
50	51	52	53	54	55	56	57	58		
145	20	125	193	103	90	3,372	1,229	2,143	Ward No. 1	0001
256	39	217	218	134	84	3,930	1,268	2,662	Kanganbaria (CT)	333534
256	39	217	218	134	84	3,930	1,268	2,662	Ward No. 1	0001
147	23	124	223	183	40	3,335	1,117	2,218	Bora Gagangohalia (CT)	333535
147	23	124	223	183	40	3,335	1,117	2,218	Ward No. 1	0001
32	5	27	299	179	120	3,412	1,114	2,298	Chanddandaha (CT)	333536
32	5	27	299	179	120	3,412	1,114	2,298	Ward No. 1	0001
83	16	67	434	280	154	2,680	875	1,805	Barkalikapur (CT)	333537
83	16	67	434	280	154	2,680	875	1,805	Ward No. 1	0001
108	32	76	299	153	146	2,499	857	1,642	Patharberia (CT)	333538
108	32	76	299	153	146	2,499	857	1,642	Ward No. 1	0001
144	63	81	288	165	123	3,648	1,189	2,459	Ramkrishnapur (CT)	333539
144	63	81	288	165	123	3,648	1,189	2,459	Ward No. 1	0001
43	17	26	258	155	103	5,634	1,867	3,767	Amtala (CT)	333540
43	17	26	258	155	103	5,634	1,867	3,767	Ward No. 1	0001
7	6	1	114	79	35	2,484	777	1,707	Kripampur (CT)	333541
7	6	1	114	79	35	2,484	777	1,707	Ward No. 1	0001
212	127	85	560	233	327	4,322	1,609	2,713	Chak Enayetnagar (CT)	333542
212	127	85	560	233	327	4,322	1,609	2,713	Ward No. 1	0001
24	9	15	523	313	210	4,128	1,364	2,764	Radhanagar (CT)	333608
24	9	15	523	313	210	4,128	1,364	2,764	Ward No. 1	0001
14	11	3	126	64	62	4,182	1,422	2,760	Danga (CT)	333609
14	11	3	126	64	62	4,182	1,422	2,760	Ward No. 1	0001
7	2	5	334	215	119	5,190	1,827	3,363	Ramchandrapur (CT)	333610
7	2	5	334	215	119	5,190	1,827	3,363	Ward No. 1	0001
6	3	3	241	135	106	2,965	1,000	1,965	Bidyadharpur (CT)	333611
6	3	3	241	135	106	2,965	1,000	1,965	Ward No. 1	0001
13	8	5	228	177	51	3,781	1,232	2,549	Kalikapur (CT)	333612
13	8	5	228	177	51	3,781	1,232	2,549	Ward No. 1	0001
23	11	12	237	180	57	3,383	1,167	2,216	Chak Baria (CT)	333613
23	11	12	237	180	57	3,383	1,167	2,216	Ward No. 1	0001
32	17	15	377	282	95	4,404	1,520	2,884	Sahebpur (CT)	333614
32	17	15	377	282	95	4,404	1,520	2,884	Ward No. 1	0001
52	14	38	340	213	127	2,956	953	2,003	Maricha (CT)	333696
52	14	38	340	213	127	2,956	953	2,003	Ward No. 1	0001
78	34	44	112	61	51	3,956	1,315	2,641	Bhangar Raghunathpur (CT)	333697
78	34	44	112	61	51	3,956	1,315	2,641	Ward No. 1	0001
10	2	8	221	158	63	6,663	2,232	4,431	Gobindapur (CT)	333698
10	2	8	221	158	63	6,663	2,232	4,431	Ward No. 1	0001
31	2	29	418	181	237	6,231	2,095	4,136	Kalaria (CT)	333812
31	2	29	418	181	237	6,231	2,095	4,136	Ward No. 1	0001
16	10	6	382	287	95	3,463	1,215	2,248	Gaur Daha (CT)	333813
16	10	6	382	287	95	3,463	1,215	2,248	Ward No. 1	0001
349	69	280	2,218	1,539	679	17,845	6,187	11,658	Banshra (CT)	333814
349	69	280	2,218	1,539	679	17,845	6,187	11,658	Ward No. 1	0001
60	21	39	398	245	153	6,490	2,316	4,174	Rajapur (CT)	333815
60	21	39	398	245	153	6,490	2,316	4,174	Ward No. 1	0001
197	54	143	448	261	187	7,977	2,835	5,142	Taldi (CT)	333816
197	54	143	448	261	187	7,977	2,835	5,142	Ward No. 1	0001
564	50	514	288	162	126	5,215	2,049	3,166	Bayarsing (CT)	333817
564	50	514	288	162	126	5,215	2,049	3,166	Ward No. 1	0001
127	71	56	1,114	683	431	20,205	6,958	13,247	Matla (CT)	333818

URBAN PRIMARY

Location code number	Area in Square Kilometre	Name of Town/ Ward	Number of households	Total population (including institutional and houseless population)			Population in the age-group 0-6		
				Persons	Males	Females	Persons	Males	Females
1	2	3	4	5	6	7	8	9	10
0001		Ward No. 1	7,177	31,920	16,248	15,672	3,564	1,860	1,704
333819	2.77	Dighirpar (CT)	3,809	15,881	8,106	7,775	1,509	792	717
0001		Ward No. 1	3,809	15,881	8,106	7,775	1,509	792	717
333881	2.68	Makhal Tala (CT)	2,447	11,192	5,651	5,541	1,799	918	881
0001		Ward No. 1	2,447	11,192	5,651	5,541	1,799	918	881
334008	1.26	Petua (CT)	2,206	9,596	4,896	4,700	936	478	458
0001		Ward No. 1	2,206	9,596	4,896	4,700	936	478	458
334009	1.95	Garia (CT)	1,226	4,805	2,410	2,395	357	175	182
0001		Ward No. 1	1,226	4,805	2,410	2,395	357	175	182
334010	1.33	Panchghara (CT)	1,411	6,340	3,230	3,110	852	456	396
0001		Ward No. 1	1,411	6,340	3,230	3,110	852	456	396
334011	1.44	Mallikpur (CT)	4,229	19,120	9,754	9,366	2,849	1,468	1,381
0001		Ward No. 1	4,229	19,120	9,754	9,366	2,849	1,468	1,381
334012	1.75	Hariharpur (CT)	2,838	12,027	6,038	5,989	1,346	664	682
0001		Ward No. 1	2,838	12,027	6,038	5,989	1,346	664	682
334013	2.18	Champahati (CT)	2,976	12,111	6,052	6,059	1,068	516	552
0001		Ward No. 1	2,976	12,111	6,052	6,059	1,068	516	552
334014	2.70	Solgohalia (CT)	2,224	9,373	4,724	4,649	1,051	558	493
0001		Ward No. 1	2,224	9,373	4,724	4,649	1,051	558	493
334015	1.75	Naridana (CT)	1,064	4,277	2,151	2,126	322	156	166
0001		Ward No. 1	1,064	4,277	2,151	2,126	322	156	166
334016	10.00	Baruipur (P) (CT)	5,455	22,430	11,396	11,034	1,943	990	953
0001		Ward No. 1	5,455	22,430	11,396	11,034	1,943	990	953
334017	0.83	Salipur (P) (CT)	1,267	5,091	2,594	2,497	409	220	189
0001		Ward No. 1	1,267	5,091	2,594	2,497	409	220	189
334018	0.88	Khodar Bazar (CT)	1,379	6,360	3,325	3,035	657	361	296
0001		Ward No. 1	1,379	6,360	3,325	3,035	657	361	296
334019	1.88	Komarhat (CT)	1,333	5,782	2,987	2,795	661	337	324
0001		Ward No. 1	1,333	5,782	2,987	2,795	661	337	324
334098	4.53	Dhamua (CT)	2,265	10,055	5,166	4,889	1,110	540	570
0001		Ward No. 1	2,265	10,055	5,166	4,889	1,110	540	570
334099	7.45	Shyampur (CT)	4,863	22,024	11,415	10,609	2,850	1,417	1,433
0001		Ward No. 1	4,863	22,024	11,415	10,609	2,850	1,417	1,433
334100	1.85	Nainan (CT)	1,245	6,772	3,533	3,239	1,040	537	503
0001		Ward No. 1	1,245	6,772	3,533	3,239	1,040	537	503
334101	0.90	Uttar Kalas (CT)	1,222	6,474	3,382	3,092	1,086	583	503
0001		Ward No. 1	1,222	6,474	3,382	3,092	1,086	583	503
334102	3.16	Dihi Kalas (CT)	2,163	11,494	5,906	5,588	1,779	934	845
0001		Ward No. 1	2,163	11,494	5,906	5,588	1,779	934	845
334103	0.97	Swangrampur (CT)	1,080	5,699	2,918	2,781	901	465	436
0001		Ward No. 1	1,080	5,699	2,918	2,781	901	465	436
334104	0.45	Bilandapur (CT)	1,212	6,330	3,164	3,166	907	442	465
0001		Ward No. 1	1,212	6,330	3,164	3,166	907	442	465
334105	3.02	Magrahat (CT)	3,430	17,392	8,643	8,749	2,264	1,178	1,086
0001		Ward No. 1	3,430	17,392	8,643	8,749	2,264	1,178	1,086
334187	1.03	Ajodhyanagar (CT)	881	4,409	2,173	2,236	584	306	278
0001		Ward No. 1	881	4,409	2,173	2,236	584	306	278
334188	4.83	Sirakol (CT)	2,292	10,250	5,184	5,066	1,207	618	589
0001		Ward No. 1	2,292	10,250	5,184	5,066	1,207	618	589
334189	1.04	Uttar Bishnupur (CT)	879	4,703	2,450	2,253	737	402	335
0001		Ward No. 1	879	4,703	2,450	2,253	737	402	335
334190	0.93	Ghola Noapara (CT)	1,086	6,210	3,252	2,958	1,062	547	515
0001		Ward No. 1	1,086	6,210	3,252	2,958	1,062	547	515
334191	1.24	Usthi (CT)	1,316	6,230	3,173	3,057	839	406	433
0001		Ward No. 1	1,316	6,230	3,173	3,057	839	406	433

PRIMARY CENSUS ABSTRACT

CENSUS ABSTRACT

Scheduled Castes population			Scheduled Tribes population			Literates			Name of Town/ Ward
Persons	Males	Females	Persons	Males	Females	Persons	Males	Females	
11	12	13	14	15	16	17	18	19	2
14,513	7,384	7,129	219	112	107	22,118	12,258	9,860	Ward No. 1
7,890	4,034	3,856	125	61	64	12,543	6,680	5,863	Dighirpar (CT)
7,890	4,034	3,856	125	61	64	12,543	6,680	5,863	Ward No. 1
630	315	315	-	-	-	5,660	3,115	2,545	Makhal Tala (CT)
630	315	315	-	-	-	5,660	3,115	2,545	Ward No. 1
4,366	2,230	2,136	20	10	10	6,785	3,731	3,054	Petua (CT)
4,366	2,230	2,136	20	10	10	6,785	3,731	3,054	Ward No. 1
1,660	838	822	21	7	14	4,035	2,130	1,905	Garia (CT)
1,660	838	822	21	7	14	4,035	2,130	1,905	Ward No. 1
893	435	458	-	-	-	3,964	2,126	1,838	Panchghara (CT)
893	435	458	-	-	-	3,964	2,126	1,838	Ward No. 1
789	407	382	2	1	1	10,698	5,627	5,071	Mallikpur (CT)
789	407	382	2	1	1	10,698	5,627	5,071	Ward No. 1
1,075	552	523	8	5	3	8,333	4,399	3,934	Hariharpur (CT)
1,075	552	523	8	5	3	8,333	4,399	3,934	Ward No. 1
5,511	2,802	2,709	29	15	14	9,211	4,978	4,233	Champahati (CT)
5,511	2,802	2,709	29	15	14	9,211	4,978	4,233	Ward No. 1
4,605	2,313	2,292	8	5	3	6,414	3,497	2,917	Solgohalia (CT)
4,605	2,313	2,292	8	5	3	6,414	3,497	2,917	Ward No. 1
3,030	1,529	1,501	16	8	8	3,228	1,754	1,474	Naridana (CT)
3,030	1,529	1,501	16	8	8	3,228	1,754	1,474	Ward No. 1
3,763	1,970	1,793	7	6	1	17,251	9,215	8,036	Baruipur (P) (CT)
3,763	1,970	1,793	7	6	1	17,251	9,215	8,036	Ward No. 1
1,559	778	781	40	21	19	4,119	2,192	1,927	Salipur (P) (CT)
1,559	778	781	40	21	19	4,119	2,192	1,927	Ward No. 1
-	-	-	-	-	-	5,078	2,732	2,346	Khodar Bazar (CT)
-	-	-	-	-	-	5,078	2,732	2,346	Ward No. 1
289	142	147	-	-	-	4,029	2,216	1,813	Komarhat (CT)
289	142	147	-	-	-	4,029	2,216	1,813	Ward No. 1
5,154	2,664	2,490	1	1	-	6,988	3,914	3,074	Dhamua (CT)
5,154	2,664	2,490	1	1	-	6,988	3,914	3,074	Ward No. 1
5,682	2,995	2,687	104	54	50	15,230	8,670	6,560	Shyampur (CT)
5,682	2,995	2,687	104	54	50	15,230	8,670	6,560	Ward No. 1
67	29	38	-	-	-	4,382	2,425	1,957	Nainan (CT)
67	29	38	-	-	-	4,382	2,425	1,957	Ward No. 1
136	76	60	-	-	-	4,070	2,205	1,865	Uttar Kalas (CT)
136	76	60	-	-	-	4,070	2,205	1,865	Ward No. 1
990	492	498	-	-	-	7,131	3,851	3,280	Dihi Kalas (CT)
990	492	498	-	-	-	7,131	3,851	3,280	Ward No. 1
18	9	9	-	-	-	3,225	1,732	1,493	Swangrampur (CT)
18	9	9	-	-	-	3,225	1,732	1,493	Ward No. 1
41	19	22	-	-	-	4,173	2,257	1,916	Bilandapur (CT)
41	19	22	-	-	-	4,173	2,257	1,916	Ward No. 1
3,842	1,969	1,873	2	2	-	11,255	5,936	5,319	Magrahat (CT)
3,842	1,969	1,873	2	2	-	11,255	5,936	5,319	Ward No. 1
460	211	249	-	-	-	2,691	1,438	1,253	Ajodhyanagar (CT)
460	211	249	-	-	-	2,691	1,438	1,253	Ward No. 1
3,961	2,040	1,921	5	2	3	6,452	3,505	2,947	Sirakol (CT)
3,961	2,040	1,921	5	2	3	6,452	3,505	2,947	Ward No. 1
367	193	174	69	34	35	2,926	1,655	1,271	Uttar Bishnupur (CT)
367	193	174	69	34	35	2,926	1,655	1,271	Ward No. 1
155	82	73	-	-	-	3,839	2,098	1,741	Ghola Noapara (CT)
155	82	73	-	-	-	3,839	2,098	1,741	Ward No. 1
1,981	1,002	979	-	-	-	4,483	2,437	2,046	Usthi (CT)
1,981	1,002	979	-	-	-	4,483	2,437	2,046	Ward No. 1

DISTRICT CENSUS HANDBOOK : SOUTH TWENTY FOUR PARGANAS

URBAN PRIMARY

Location code		Illiterates			Total workers			Main workers		
number	Name of Town/ Ward	Persons	Males	Females	Persons	Males	Females	Persons	Males	Females
1	2	20	21	22	23	24	25	26	27	28
0001	Ward No. 1	9,802	3,990	5,812	11,715	9,290	2,425	10,244	8,359	1,885
333819	Dighirpar (CT)	3,338	1,426	1,912	6,134	4,772	1,362	4,981	4,140	841
0001	Ward No. 1	3,338	1,426	1,912	6,134	4,772	1,362	4,981	4,140	841
333881	Makhal Tala (CT)	5,532	2,536	2,996	3,652	2,898	754	2,184	1,884	300
0001	Ward No. 1	5,532	2,536	2,996	3,652	2,898	754	2,184	1,884	300
334008	Petua (CT)	2,811	1,165	1,646	3,621	2,953	668	2,992	2,543	449
0001	Ward No. 1	2,811	1,165	1,646	3,621	2,953	668	2,992	2,543	449
334009	Garia (CT)	770	280	490	1,799	1,457	342	1,604	1,373	231
0001	Ward No. 1	770	280	490	1,799	1,457	342	1,604	1,373	231
334010	Panchghara (CT)	2,376	1,104	1,272	2,072	1,548	524	1,496	1,179	317
0001	Ward No. 1	2,376	1,104	1,272	2,072	1,548	524	1,496	1,179	317
334011	Mallikpur (CT)	8,422	4,127	4,295	6,344	5,310	1,034	5,397	4,690	707
0001	Ward No. 1	8,422	4,127	4,295	6,344	5,310	1,034	5,397	4,690	707
334012	Hariharpur (CT)	3,694	1,639	2,055	4,176	3,482	694	3,600	3,185	415
0001	Ward No. 1	3,694	1,639	2,055	4,176	3,482	694	3,600	3,185	415
334013	Champahati (CT)	2,900	1,074	1,826	4,601	3,522	1,079	3,224	2,682	542
0001	Ward No. 1	2,900	1,074	1,826	4,601	3,522	1,079	3,224	2,682	542
334014	Solgohalia (CT)	2,959	1,227	1,732	3,675	2,771	904	2,632	2,076	556
0001	Ward No. 1	2,959	1,227	1,732	3,675	2,771	904	2,632	2,076	556
334015	Naridana (CT)	1,049	397	652	1,591	1,270	321	1,350	1,203	147
0001	Ward No. 1	1,049	397	652	1,591	1,270	321	1,350	1,203	147
334016	Baruipur (P) (CT)	5,179	2,181	2,998	8,171	6,596	1,575	6,332	5,458	874
0001	Ward No. 1	5,179	2,181	2,998	8,171	6,596	1,575	6,332	5,458	874
334017	Salipur (P) (CT)	972	402	570	1,698	1,455	243	1,503	1,347	156
0001	Ward No. 1	972	402	570	1,698	1,455	243	1,503	1,347	156
334018	Khodar Bazar (CT)	1,282	593	689	2,089	1,720	369	1,981	1,637	344
0001	Ward No. 1	1,282	593	689	2,089	1,720	369	1,981	1,637	344
334019	Komarhat (CT)	1,753	771	982	2,207	1,726	481	1,540	1,349	191
0001	Ward No. 1	1,753	771	982	2,207	1,726	481	1,540	1,349	191
334098	Dhamua (CT)	3,067	1,252	1,815	3,566	2,958	608	2,882	2,480	402
0001	Ward No. 1	3,067	1,252	1,815	3,566	2,958	608	2,882	2,480	402
334099	Shyampur (CT)	6,794	2,745	4,049	7,649	6,204	1,445	5,484	4,896	588
0001	Ward No. 1	6,794	2,745	4,049	7,649	6,204	1,445	5,484	4,896	588
334100	Nainan (CT)	2,390	1,108	1,282	2,021	1,728	293	1,157	1,105	52
0001	Ward No. 1	2,390	1,108	1,282	2,021	1,728	293	1,157	1,105	52
334101	Uttar Kalas (CT)	2,404	1,177	1,227	2,408	1,800	608	1,919	1,647	272
0001	Ward No. 1	2,404	1,177	1,227	2,408	1,800	608	1,919	1,647	272
334102	Dihi Kalas (CT)	4,363	2,055	2,308	3,637	3,063	574	2,842	2,607	235
0001	Ward No. 1	4,363	2,055	2,308	3,637	3,063	574	2,842	2,607	235
334103	Swangrampur (CT)	2,474	1,186	1,288	1,801	1,477	324	1,289	1,144	145
0001	Ward No. 1	2,474	1,186	1,288	1,801	1,477	324	1,289	1,144	145
334104	Bilandapur (CT)	2,157	907	1,250	2,016	1,627	389	1,750	1,483	267
0001	Ward No. 1	2,157	907	1,250	2,016	1,627	389	1,750	1,483	267
334105	Magrahat (CT)	6,137	2,707	3,430	5,359	4,627	732	4,250	3,837	413
0001	Ward No. 1	6,137	2,707	3,430	5,359	4,627	732	4,250	3,837	413
334187	Ajodhyanagar (CT)	1,718	735	983	1,309	1,143	166	1,027	941	86
0001	Ward No. 1	1,718	735	983	1,309	1,143	166	1,027	941	86
334188	Sirakol (CT)	3,798	1,679	2,119	3,682	2,970	712	2,534	2,137	397
0001	Ward No. 1	3,798	1,679	2,119	3,682	2,970	712	2,534	2,137	397
334189	Uttar Bishnupur (CT)	1,777	795	982	1,374	1,266	108	733	677	56
0001	Ward No. 1	1,777	795	982	1,374	1,266	108	733	677	56
334190	Ghola Noapara (CT)	2,371	1,154	1,217	1,935	1,655	280	1,102	1,007	95
0001	Ward No. 1	2,371	1,154	1,217	1,935	1,655	280	1,102	1,007	95
334191	Usthi (CT)	1,747	736	1,011	1,925	1,650	275	1,296	1,156	140
0001	Ward No. 1	1,747	736	1,011	1,925	1,650	275	1,296	1,156	140

PRIMARY CENSUS ABSTRACT

CENSUS ABSTRACT

Industrial category of main workers													Name of Town/ Ward 2
Household industry									Other workers				
Cultivators			Agricultural labourers			workers							
Persons	Males	Females	Persons	Males	Females	Persons	Males	Females	Persons	Males	Females		
29	30	31	32	33	34	35	36	37	38	39	40		
168	152	16	699	675	24	257	177	80	9,120	7,355	1,765	Ward No. 1	
70	56	14	32	31	1	106	62	44	4,773	3,991	782	Dighirpar (CT)	
70	56	14	32	31	1	106	62	44	4,773	3,991	782	Ward No. 1	
143	134	9	663	595	68	97	81	16	1,281	1,074	207	Makhal Tala (CT)	
143	134	9	663	595	68	97	81	16	1,281	1,074	207	Ward No. 1	
64	49	15	135	124	11	61	51	10	2,732	2,319	413	Petua (CT)	
64	49	15	135	124	11	61	51	10	2,732	2,319	413	Ward No. 1	
26	20	6	23	20	3	15	12	3	1,540	1,321	219	Garia (CT)	
26	20	6	23	20	3	15	12	3	1,540	1,321	219	Ward No. 1	
35	21	14	104	95	9	104	54	50	1,253	1,009	244	Panchghara (CT)	
35	21	14	104	95	9	104	54	50	1,253	1,009	244	Ward No. 1	
54	39	15	30	25	5	154	121	33	5,159	4,505	654	Mallikpur (CT)	
54	39	15	30	25	5	154	121	33	5,159	4,505	654	Ward No. 1	
26	26	-	96	89	7	179	143	36	3,299	2,927	372	Hariharpur (CT)	
26	26	-	96	89	7	179	143	36	3,299	2,927	372	Ward No. 1	
30	24	6	34	25	9	129	77	52	3,031	2,556	475	Champahati (CT)	
30	24	6	34	25	9	129	77	52	3,031	2,556	475	Ward No. 1	
29	22	7	365	330	35	121	77	44	2,117	1,647	470	Solgohalia (CT)	
29	22	7	365	330	35	121	77	44	2,117	1,647	470	Ward No. 1	
54	52	2	224	212	12	72	63	9	1,000	876	124	Naridana (CT)	
54	52	2	224	212	12	72	63	9	1,000	876	124	Ward No. 1	
304	289	15	533	487	46	239	186	53	5,256	4,496	760	Baruipur (P) (CT)	
304	289	15	533	487	46	239	186	53	5,256	4,496	760	Ward No. 1	
3	2	1	18	17	1	7	6	1	1,475	1,322	153	Salipur (P) (CT)	
3	2	1	18	17	1	7	6	1	1,475	1,322	153	Ward No. 1	
35	34	1	114	109	5	23	15	8	1,809	1,479	330	Khodar Bazar (CT)	
35	34	1	114	109	5	23	15	8	1,809	1,479	330	Ward No. 1	
106	99	7	464	422	42	36	29	7	934	799	135	Komarhat (CT)	
106	99	7	464	422	42	36	29	7	934	799	135	Ward No. 1	
205	197	8	246	240	6	256	202	54	2,175	1,841	334	Dhamua (CT)	
205	197	8	246	240	6	256	202	54	2,175	1,841	334	Ward No. 1	
323	304	19	527	492	35	555	483	72	4,079	3,617	462	Shyampur (CT)	
323	304	19	527	492	35	555	483	72	4,079	3,617	462	Ward No. 1	
84	83	1	116	103	13	200	186	14	757	733	24	Nainan (CT)	
84	83	1	116	103	13	200	186	14	757	733	24	Ward No. 1	
30	27	3	35	30	5	343	196	147	1,511	1,394	117	Uttar Kalas (CT)	
30	27	3	35	30	5	343	196	147	1,511	1,394	117	Ward No. 1	
165	154	11	104	90	14	339	304	35	2,234	2,059	175	Dihi Kalas (CT)	
165	154	11	104	90	14	339	304	35	2,234	2,059	175	Ward No. 1	
7	7	-	27	20	7	185	101	84	1,070	1,016	54	Swangrampur (CT)	
7	7	-	27	20	7	185	101	84	1,070	1,016	54	Ward No. 1	
15	15	-	177	121	56	168	92	76	1,390	1,255	135	Bilandapur (CT)	
15	15	-	177	121	56	168	92	76	1,390	1,255	135	Ward No. 1	
194	188	6	518	482	36	236	203	33	3,302	2,964	338	Magrahat (CT)	
194	188	6	518	482	36	236	203	33	3,302	2,964	338	Ward No. 1	
5	5	-	278	270	8	29	22	7	715	644	71	Ajodhyanagar (CT)	
5	5	-	278	270	8	29	22	7	715	644	71	Ward No. 1	
50	50	-	234	225	9	399	292	107	1,851	1,570	281	Sirakol (CT)	
50	50	-	234	225	9	399	292	107	1,851	1,570	281	Ward No. 1	
21	21	-	61	58	3	343	320	23	308	278	30	Uttar Bishnupur (CT)	
21	21	-	61	58	3	343	320	23	308	278	30	Ward No. 1	
23	23	-	26	24	2	97	69	28	956	891	65	Ghola Noapara (CT)	
23	23	-	26	24	2	97	69	28	956	891	65	Ward No. 1	
78	70	8	163	145	18	39	29	10	1,016	912	104	Usthi (CT)	
78	70	8	163	145	18	39	29	10	1,016	912	104	Ward No. 1	

URBAN PRIMARY

Location code	Name of Town/ Ward	Industrial category								
		Marginal workers			Cultivators			Agricultural labourers		
		Persons	Males	Females	Persons	Males	Females	Persons	Males	Females
1	2	41	42	43	44	45	46	47	48	49
0001	Ward No. 1	1,471	931	540	79	41	38	151	136	15
333819	Dighirpar (CT)	1,153	632	521	62	35	27	180	156	24
0001	Ward No. 1	1,153	632	521	62	35	27	180	156	24
333881	Makhal Tala (CT)	1,468	1,014	454	24	8	16	515	455	60
0001	Ward No. 1	1,468	1,014	454	24	8	16	515	455	60
334008	Petua (CT)	629	410	219	33	13	20	107	95	12
0001	Ward No. 1	629	410	219	33	13	20	107	95	12
334009	Garia (CT)	195	84	111	5	1	4	9	6	3
0001	Ward No. 1	195	84	111	5	1	4	9	6	3
334010	Panchghara (CT)	576	369	207	24	7	17	29	27	2
0001	Ward No. 1	576	369	207	24	7	17	29	27	2
334011	Mallikpur (CT)	947	620	327	38	15	23	25	17	8
0001	Ward No. 1	947	620	327	38	15	23	25	17	8
334012	Hariharpur (CT)	576	297	279	27	5	22	35	32	3
0001	Ward No. 1	576	297	279	27	5	22	35	32	3
334013	Champahati (CT)	1,377	840	537	47	30	17	134	101	33
0001	Ward No. 1	1,377	840	537	47	30	17	134	101	33
334014	Solgohalia (CT)	1,043	695	348	61	54	7	239	210	29
0001	Ward No. 1	1,043	695	348	61	54	7	239	210	29
334015	Naridana (CT)	241	67	174	12	6	6	6	4	2
0001	Ward No. 1	241	67	174	12	6	6	6	4	2
334016	Baruipur (P) (CT)	1,839	1,138	701	62	39	23	265	241	24
0001	Ward No. 1	1,839	1,138	701	62	39	23	265	241	24
334017	Salipur (P) (CT)	195	108	87	15	5	10	12	7	5
0001	Ward No. 1	195	108	87	15	5	10	12	7	5
334018	Khodar Bazar (CT)	108	83	25	7	4	3	3	3	-
0001	Ward No. 1	108	83	25	7	4	3	3	3	-
334019	Komarhat (CT)	667	377	290	32	15	17	158	111	47
0001	Ward No. 1	667	377	290	32	15	17	158	111	47
334098	Dhamua (CT)	684	478	206	19	14	5	108	90	18
0001	Ward No. 1	684	478	206	19	14	5	108	90	18
334099	Shyampur (CT)	2,165	1,308	857	68	48	20	682	459	223
0001	Ward No. 1	2,165	1,308	857	68	48	20	682	459	223
334100	Nainan (CT)	864	623	241	57	52	5	119	84	35
0001	Ward No. 1	864	623	241	57	52	5	119	84	35
334101	Uttar Kalas (CT)	489	153	336	17	3	14	22	14	8
0001	Ward No. 1	489	153	336	17	3	14	22	14	8
334102	Dihi Kalas (CT)	795	456	339	108	45	63	88	63	25
0001	Ward No. 1	795	456	339	108	45	63	88	63	25
334103	Swangrampur (CT)	512	333	179	2	1	1	57	46	11
0001	Ward No. 1	512	333	179	2	1	1	57	46	11
334104	Bilandapur (CT)	266	144	122	7	5	2	34	21	13
0001	Ward No. 1	266	144	122	7	5	2	34	21	13
334105	Magrahat (CT)	1,109	790	319	19	15	4	237	167	70
0001	Ward No. 1	1,109	790	319	19	15	4	237	167	70
334187	Ajodhyanagar (CT)	282	202	80	4	2	2	17	15	2
0001	Ward No. 1	282	202	80	4	2	2	17	15	2
334188	Sirakol (CT)	1,148	833	315	25	22	3	327	300	27
0001	Ward No. 1	1,148	833	315	25	22	3	327	300	27
334189	Uttar Bishnupur (CT)	641	589	52	4	3	1	91	84	7
0001	Ward No. 1	641	589	52	4	3	1	91	84	7
334190	Ghola Noapara (CT)	833	648	185	18	14	4	109	81	28
0001	Ward No. 1	833	648	185	18	14	4	109	81	28
334191	Usthi (CT)	629	494	135	12	8	4	86	73	13
0001	Ward No. 1	629	494	135	12	8	4	86	73	13

PRIMARY CENSUS ABSTRACT

CENSUS ABSTRACT

of marginal workers

Household industry workers			Other workers			Non-workers			Name of Town/ Ward	Location code number
Persons	Males	Females	Persons	Males	Females	Persons	Males	Females		
50	51	52	53	54	55	56	57	58	2	1
127	71	56	1,114	683	431	20,205	6,958	13,247	Ward No. 1	0001
78	33	45	833	408	425	9,747	3,334	6,413	Dighirpar (CT)	333819
78	33	45	833	408	425	9,747	3,334	6,413	Ward No. 1	0001
103	32	71	826	519	307	7,540	2,753	4,787	Makhal Tala (CT)	333881
103	32	71	826	519	307	7,540	2,753	4,787	Ward No. 1	0001
84	64	20	405	238	167	5,975	1,943	4,032	Petua (CT)	334008
84	64	20	405	238	167	5,975	1,943	4,032	Ward No. 1	0001
2	1	1	179	76	103	3,006	953	2,053	Garia (CT)	334009
2	1	1	179	76	103	3,006	953	2,053	Ward No. 1	0001
37	22	15	486	313	173	4,268	1,682	2,586	Panchghara (CT)	334010
37	22	15	486	313	173	4,268	1,682	2,586	Ward No. 1	0001
60	28	32	824	560	264	12,776	4,444	8,332	Mallikpur (CT)	334011
60	28	32	824	560	264	12,776	4,444	8,332	Ward No. 1	0001
99	66	33	415	194	221	7,851	2,556	5,295	Hariharpur (CT)	334012
99	66	33	415	194	221	7,851	2,556	5,295	Ward No. 1	0001
156	68	88	1,040	641	399	7,510	2,530	4,980	Champahati (CT)	334013
156	68	88	1,040	641	399	7,510	2,530	4,980	Ward No. 1	0001
91	34	57	652	397	255	5,698	1,953	3,745	Solgohalia (CT)	334014
91	34	57	652	397	255	5,698	1,953	3,745	Ward No. 1	0001
43	5	38	180	52	128	2,686	881	1,805	Naridana (CT)	334015
43	5	38	180	52	128	2,686	881	1,805	Ward No. 1	0001
135	45	90	1,377	813	564	14,259	4,800	9,459	Baruipur (P) (CT)	334016
135	45	90	1,377	813	564	14,259	4,800	9,459	Ward No. 1	0001
50	8	42	118	88	30	3,393	1,139	2,254	Salipur (P) (CT)	334017
50	8	42	118	88	30	3,393	1,139	2,254	Ward No. 1	0001
3	1	2	95	75	20	4,271	1,605	2,666	Khodar Bazar (CT)	334018
3	1	2	95	75	20	4,271	1,605	2,666	Ward No. 1	0001
29	17	12	448	234	214	3,575	1,261	2,314	Komarhat (CT)	334019
29	17	12	448	234	214	3,575	1,261	2,314	Ward No. 1	0001
152	52	100	405	322	83	6,489	2,208	4,281	Dhamua (CT)	334098
152	52	100	405	322	83	6,489	2,208	4,281	Ward No. 1	0001
434	182	252	981	619	362	14,375	5,211	9,164	Shyampur (CT)	334099
434	182	252	981	619	362	14,375	5,211	9,164	Ward No. 1	0001
302	207	95	386	280	106	4,751	1,805	2,946	Nainan (CT)	334100
302	207	95	386	280	106	4,751	1,805	2,946	Ward No. 1	0001
255	34	221	195	102	93	4,066	1,582	2,484	Uttar Kalas (CT)	334101
255	34	221	195	102	93	4,066	1,582	2,484	Ward No. 1	0001
330	155	175	269	193	76	7,857	2,843	5,014	Dihi Kalas (CT)	334102
330	155	175	269	193	76	7,857	2,843	5,014	Ward No. 1	0001
24	12	12	429	274	155	3,898	1,441	2,457	Swangrampur (CT)	334103
24	12	12	429	274	155	3,898	1,441	2,457	Ward No. 1	0001
53	22	31	172	96	76	4,314	1,537	2,777	Bilandapur (CT)	334104
53	22	31	172	96	76	4,314	1,537	2,777	Ward No. 1	0001
134	109	25	719	499	220	12,033	4,016	8,017	Magrahat (CT)	334105
134	109	25	719	499	220	12,033	4,016	8,017	Ward No. 1	0001
10	6	4	251	179	72	3,100	1,030	2,070	Ajodhyanagar (CT)	334187
10	6	4	251	179	72	3,100	1,030	2,070	Ward No. 1	0001
254	119	135	542	392	150	6,568	2,214	4,354	Sirakol (CT)	334188
254	119	135	542	392	150	6,568	2,214	4,354	Ward No. 1	0001
418	388	30	128	114	14	3,329	1,184	2,145	Uttar Bishnupur (CT)	334189
418	388	30	128	114	14	3,329	1,184	2,145	Ward No. 1	0001
299	185	114	407	368	39	4,275	1,597	2,678	Ghola Noapara (CT)	334190
299	185	114	407	368	39	4,275	1,597	2,678	Ward No. 1	0001
98	73	25	433	340	93	4,305	1,523	2,782	Usthi (CT)	334191
98	73	25	433	340	93	4,305	1,523	2,782	Ward No. 1	0001

URBAN PRIMARY

Location code number	Area in Square Kilometre	Name of Town/ Ward	Number of households	Total population (including institutional and houseless population)			Population in the age-group 0-6		
				Persons	Males	Females	Persons	Males	Females
1	2	3	4	5	6	7	8	9	10
334192	Barijpur (CT)	1.45	1,029	5,536	2,941	2,595	868	490	378
0001	Ward No. 1		1,029	5,536	2,941	2,595	868	490	378
334193	Uttar Kusum (CT)	3.31	2,034	10,716	5,580	5,136	1,818	909	909
0001	Ward No. 1		2,034	10,716	5,580	5,136	1,818	909	909
334194	Kalikapota (CT)	3.57	2,415	13,086	6,736	6,350	2,145	1,116	1,029
0001	Ward No. 1		2,415	13,086	6,736	6,350	2,145	1,116	1,029
334195	Bamna (CT)	1.67	861	4,517	2,334	2,183	720	370	350
0001	Ward No. 1		861	4,517	2,334	2,183	720	370	350
334325	Hasimnagar (CT)	2.19	1,201	5,267	2,689	2,578	551	276	275
0001	Ward No. 1		1,201	5,267	2,689	2,578	551	276	275
334326	Baneshwarpur (CT)	2.07	1,073	4,741	2,423	2,318	538	292	246
0001	Ward No. 1		1,073	4,741	2,423	2,318	538	292	246
	Chandpala								
334327	Anantapathpur (CT)	3.37	1,257	5,286	2,711	2,575	569	287	282
0001	Ward No. 1		1,257	5,286	2,711	2,575	569	287	282
334328	Fatepur (CT)	2.76	2,014	8,105	4,117	3,988	617	310	307
0001	Ward No. 1		2,014	8,105	4,117	3,988	617	310	307
334397	Masat (CT)	1.71	1,240	5,839	2,984	2,855	756	362	394
0001	Ward No. 1		1,240	5,839	2,984	2,855	756	362	394
334398	Sangrapur (CT)	1.10	1,243	5,664	2,896	2,768	943	487	456
0001	Ward No. 1		1,243	5,664	2,896	2,768	943	487	456
334399	Mohanpur (CT)	1.18	1,046	4,845	2,502	2,343	657	347	310
0001	Ward No. 1		1,046	4,845	2,502	2,343	657	347	310
334400	Durganagar (CT)	2.66	1,054	4,658	2,403	2,255	438	250	188
0001	Ward No. 1		1,054	4,658	2,403	2,255	438	250	188
334491	Patdaha (CT)	0.88	959	4,993	2,552	2,441	782	402	380
0001	Ward No. 1		959	4,993	2,552	2,441	782	402	380
334672	Berandari Bagaria (CT)	4.12	2,085	10,748	5,462	5,286	1,747	886	861
0001	Ward No. 1		2,085	10,748	5,462	5,286	1,747	886	861
334673	Dhola (CT)	1.65	1,044	5,804	2,952	2,852	1,010	525	485
0001	Ward No. 1		1,044	5,804	2,952	2,852	1,010	525	485
334783	Chandpur (M) (CT)	3.98	1,451	6,777	3,533	3,244	990	549	441
0001	Ward No. 1		1,451	6,777	3,533	3,244	990	549	441
	Bangsidharpur (M) (P)								
334784	(CT)	1.85	991	5,218	2,704	2,514	760	411	349
0001	Ward No. 1		991	5,218	2,704	2,514	760	411	349
	Purba Bishnupur (M)								
334785	(CT)	5.69	2,637	13,060	6,660	6,400	1,791	930	861
0001	Ward No. 1		2,637	13,060	6,660	6,400	1,791	930	861
334881	Purba Ranaghat (CT)	1.85	1,025	5,207	2,705	2,502	724	361	363
0001	Ward No. 1		1,025	5,207	2,705	2,502	724	361	363
334882	Lalpur (CT)	0.56	870	4,691	2,436	2,255	786	414	372
0001	Ward No. 1		870	4,691	2,436	2,255	786	414	372
	Krishna Chandrapur								
334883	(CT)	3.00	1,684	8,146	4,269	3,877	1,084	573	511
0001	Ward No. 1		1,684	8,146	4,269	3,877	1,084	573	511
334884	Mathurapur (CT)	5.02	1,840	7,797	3,970	3,827	874	449	425
0001	Ward No. 1		1,840	7,797	3,970	3,827	874	449	425
334952	Raynagar (CT)	0.98	1,216	5,593	2,811	2,782	741	379	362
0001	Ward No. 1		1,216	5,593	2,811	2,782	741	379	362
334953	Kalikapur Barasat (CT)	1.40	1,481	6,104	3,103	3,001	502	250	252
0001	Ward No. 1		1,481	6,104	3,103	3,001	502	250	252
334954	Baharu (CT)	4.71	3,550	16,155	8,319	7,836	1,968	1,006	962

PRIMARY CENSUS ABSTRACT

CENSUS ABSTRACT

Scheduled Castes population			Scheduled Tribes population			Literates			Name of Town/ Ward
Persons	Males	Females	Persons	Males	Females	Persons	Males	Females	
11	12	13	14	15	16	17	18	19	2
-	-	-	-	-	-	3,328	1,818	1,510	Barijpur (CT)
-	-	-	-	-	-	3,328	1,818	1,510	Ward No. 1
-	-	-	-	-	-	5,849	3,251	2,598	Uttar Kusum (CT)
-	-	-	-	-	-	5,849	3,251	2,598	Ward No. 1
480	241	239	1	1	-	8,455	4,526	3,929	Kalikapota (CT)
480	241	239	1	1	-	8,455	4,526	3,929	Ward No. 1
806	421	385	-	-	-	2,822	1,558	1,264	Bamna (CT)
806	421	385	-	-	-	2,822	1,558	1,264	Ward No. 1
811	399	412	-	-	-	4,008	2,199	1,809	Hasimnagar (CT)
811	399	412	-	-	-	4,008	2,199	1,809	Ward No. 1
781	403	378	23	15	8	3,507	1,909	1,598	Baneshwarpur (CT)
781	403	378	23	15	8	3,507	1,909	1,598	Ward No. 1
									Chandpala
1,121	586	535	1	1	-	3,634	2,031	1,603	Anantapathpur (CT)
1,121	586	535	1	1	-	3,634	2,031	1,603	Ward No. 1
659	329	330	-	-	-	6,549	3,494	3,055	Fatepur (CT)
659	329	330	-	-	-	6,549	3,494	3,055	Ward No. 1
3	1	2	-	-	-	4,110	2,225	1,885	Masat (CT)
3	1	2	-	-	-	4,110	2,225	1,885	Ward No. 1
28	13	15	-	-	-	3,544	1,929	1,615	Sangrampur (CT)
28	13	15	-	-	-	3,544	1,929	1,615	Ward No. 1
81	46	35	-	-	-	3,268	1,786	1,482	Mohanpur (CT)
81	46	35	-	-	-	3,268	1,786	1,482	Ward No. 1
1,079	549	530	1	1	-	3,342	1,813	1,529	Durganagar (CT)
1,079	549	530	1	1	-	3,342	1,813	1,529	Ward No. 1
463	241	222	-	-	-	2,716	1,474	1,242	Patdaha (CT)
463	241	222	-	-	-	2,716	1,474	1,242	Ward No. 1
1,018	518	500	2	1	1	6,570	3,513	3,057	Berandari Bagaria (CT)
1,018	518	500	2	1	1	6,570	3,513	3,057	Ward No. 1
416	219	197	-	-	-	3,577	1,894	1,683	Dhola (CT)
416	219	197	-	-	-	3,577	1,894	1,683	Ward No. 1
3,918	2,047	1,871	-	-	-	4,679	2,662	2,017	Chandpur (M) (CT)
3,918	2,047	1,871	-	-	-	4,679	2,662	2,017	Ward No. 1
875	459	416	-	-	-	3,300	1,819	1,481	Bangsidharpur (M) (P)
875	459	416	-	-	-	3,300	1,819	1,481	Ward No. 1
3,361	1,707	1,654	3	2	1	8,751	4,782	3,969	Purba Bishnupur (M)
3,361	1,707	1,654	3	2	1	8,751	4,782	3,969	Ward No. 1
1,695	878	817	1	-	1	3,166	1,777	1,389	Purba Ranaghat (CT)
1,695	878	817	1	-	1	3,166	1,777	1,389	Ward No. 1
-	-	-	-	-	-	2,924	1,584	1,340	Lalpur (CT)
-	-	-	-	-	-	2,924	1,584	1,340	Ward No. 1
959	500	459	-	-	-	5,359	3,042	2,317	Krishna Chandrapur
959	500	459	-	-	-	5,359	3,042	2,317	Ward No. 1
1,597	818	779	-	-	-	5,722	3,131	2,591	Mathurapur (CT)
1,597	818	779	-	-	-	5,722	3,131	2,591	Ward No. 1
3,072	1,573	1,499	4	4	-	3,512	1,942	1,570	Raynagar (CT)
3,072	1,573	1,499	4	4	-	3,512	1,942	1,570	Ward No. 1
3,457	1,767	1,690	15	8	7	4,999	2,676	2,323	Kalikapur Barasat (CT)
3,457	1,767	1,690	15	8	7	4,999	2,676	2,323	Ward No. 1
3,051	1,533	1,518	-	-	-	11,152	6,078	5,074	Baharu (CT)

DISTRICT CENSUS HANDBOOK : SOUTH TWENTY FOUR PARGANAS

URBAN PRIMARY

Location code		Illiterates			Total workers			Main workers		
number	Name of Town/ Ward	Persons	Males	Females	Persons	Males	Females	Persons	Males	Females
1	2	20	21	22	23	24	25	26	27	28
334192	Barijpur (CT)	2,208	1,123	1,085	1,760	1,453	307	1,188	1,101	87
0001	Ward No. 1	2,208	1,123	1,085	1,760	1,453	307	1,188	1,101	87
334193	Uttar Kusum (CT)	4,867	2,329	2,538	2,935	2,598	337	1,539	1,431	108
0001	Ward No. 1	4,867	2,329	2,538	2,935	2,598	337	1,539	1,431	108
334194	Kalikapota (CT)	4,631	2,210	2,421	3,875	3,355	520	2,537	2,335	202
0001	Ward No. 1	4,631	2,210	2,421	3,875	3,355	520	2,537	2,335	202
334195	Bamna (CT)	1,695	776	919	1,601	1,249	352	969	889	80
0001	Ward No. 1	1,695	776	919	1,601	1,249	352	969	889	80
334325	Hasimnagar (CT)	1,259	490	769	1,908	1,559	349	1,403	1,252	151
0001	Ward No. 1	1,259	490	769	1,908	1,559	349	1,403	1,252	151
334326	Baneshwarpur (CT)	1,234	514	720	1,633	1,387	246	1,257	1,088	169
0001	Ward No. 1	1,234	514	720	1,633	1,387	246	1,257	1,088	169
	Chandpala									
334327	Anantapathpur (CT)	1,652	680	972	1,818	1,675	143	1,442	1,348	94
0001	Ward No. 1	1,652	680	972	1,818	1,675	143	1,442	1,348	94
334328	Fatepur (CT)	1,556	623	933	2,848	2,451	397	2,157	1,913	244
0001	Ward No. 1	1,556	623	933	2,848	2,451	397	2,157	1,913	244
334397	Masat (CT)	1,729	759	970	2,009	1,650	359	1,284	1,141	143
0001	Ward No. 1	1,729	759	970	2,009	1,650	359	1,284	1,141	143
334398	Sangrapur (CT)	2,120	967	1,153	1,851	1,492	359	894	829	65
0001	Ward No. 1	2,120	967	1,153	1,851	1,492	359	894	829	65
334399	Mohanpur (CT)	1,577	716	861	1,478	1,286	192	922	851	71
0001	Ward No. 1	1,577	716	861	1,478	1,286	192	922	851	71
334400	Durganagar (CT)	1,316	590	726	1,683	1,476	207	1,350	1,199	151
0001	Ward No. 1	1,316	590	726	1,683	1,476	207	1,350	1,199	151
334491	Patdaha (CT)	2,277	1,078	1,199	1,623	1,428	195	747	671	76
0001	Ward No. 1	2,277	1,078	1,199	1,623	1,428	195	747	671	76
	Berandari Bagaria									
334672	(CT)	4,178	1,949	2,229	3,679	2,941	738	2,201	2,017	184
0001	Ward No. 1	4,178	1,949	2,229	3,679	2,941	738	2,201	2,017	184
334673	Dhola (CT)	2,227	1,058	1,169	1,476	1,358	118	604	560	44
0001	Ward No. 1	2,227	1,058	1,169	1,476	1,358	118	604	560	44
334783	Chandpur (M) (CT)	2,098	871	1,227	1,993	1,814	179	1,040	962	78
0001	Ward No. 1	2,098	871	1,227	1,993	1,814	179	1,040	962	78
	Bangsidharpur (M)									
334784	(P) (CT)	1,918	885	1,033	1,477	1,373	104	1,282	1,200	82
0001	Ward No. 1	1,918	885	1,033	1,477	1,373	104	1,282	1,200	82
	Purba Bishnupur (M)									
334785	(CT)	4,309	1,878	2,431	4,096	3,517	579	2,927	2,654	273
0001	Ward No. 1	4,309	1,878	2,431	4,096	3,517	579	2,927	2,654	273
334881	Purba Ranaghat (CT)	2,041	928	1,113	1,515	1,373	142	1,165	1,098	67
0001	Ward No. 1	2,041	928	1,113	1,515	1,373	142	1,165	1,098	67
334882	Lalpur (CT)	1,767	852	915	1,301	1,169	132	702	630	72
0001	Ward No. 1	1,767	852	915	1,301	1,169	132	702	630	72
	Krishna Chandrapur									
334883	(CT)	2,787	1,227	1,560	3,026	2,302	724	1,738	1,549	189
0001	Ward No. 1	2,787	1,227	1,560	3,026	2,302	724	1,738	1,549	189
334884	Mathurapur (CT)	2,075	839	1,236	2,775	2,287	488	2,228	1,937	291
0001	Ward No. 1	2,075	839	1,236	2,775	2,287	488	2,228	1,937	291
334952	Raynagar (CT)	2,081	869	1,212	1,787	1,488	299	955	849	106
0001	Ward No. 1	2,081	869	1,212	1,787	1,488	299	955	849	106
	Kalikapur Barasat									
334953	(CT)	1,105	427	678	2,109	1,801	308	1,952	1,697	255
0001	Ward No. 1	1,105	427	678	2,109	1,801	308	1,952	1,697	255
334954	Baharu (CT)	5,003	2,241	2,762	5,710	4,600	1,110	4,575	3,893	682

PRIMARY CENSUS ABSTRACT

CENSUS ABSTRACT

Industrial category of main workers													Name of Town/ Ward 2
Household industry									Other workers				
Cultivators			Agricultural labourers			workers							
Persons	Males	Females	Persons	Males	Females	Persons	Males	Females	Persons	Males	Females		
29	30	31	32	33	34	35	36	37	38	39	40		
80	78	2	95	91	4	95	78	17	918	854	64	Barijpur (CT)	
80	78	2	95	91	4	95	78	17	918	854	64	Ward No. 1	
32	30	2	247	231	16	133	125	8	1,127	1,045	82	Uttar Kusum (CT)	
32	30	2	247	231	16	133	125	8	1,127	1,045	82	Ward No. 1	
130	122	8	268	259	9	106	90	16	2,033	1,864	169	Kalikapota (CT)	
130	122	8	268	259	9	106	90	16	2,033	1,864	169	Ward No. 1	
43	40	3	91	79	12	86	77	9	749	693	56	Bamna (CT)	
43	40	3	91	79	12	86	77	9	749	693	56	Ward No. 1	
33	32	1	214	198	16	184	115	69	972	907	65	Hasimnagar (CT)	
33	32	1	214	198	16	184	115	69	972	907	65	Ward No. 1	
79	79	-	93	88	5	139	82	57	946	839	107	Baneshwarpur (CT)	
79	79	-	93	88	5	139	82	57	946	839	107	Ward No. 1	
60	60	-	453	444	9	89	74	15	840	770	70	Chandpala Anantapathpur (CT)	
60	60	-	453	444	9	89	74	15	840	770	70	Ward No. 1	
111	109	2	227	223	4	159	135	24	1,660	1,446	214	Fatepur (CT)	
111	109	2	227	223	4	159	135	24	1,660	1,446	214	Ward No. 1	
25	23	2	144	140	4	133	98	35	982	880	102	Masat (CT)	
25	23	2	144	140	4	133	98	35	982	880	102	Ward No. 1	
25	25	-	79	73	6	39	39	-	751	692	59	Sangrampur (CT)	
25	25	-	79	73	6	39	39	-	751	692	59	Ward No. 1	
9	9	-	64	64	-	55	38	17	794	740	54	Mohanpur (CT)	
9	9	-	64	64	-	55	38	17	794	740	54	Ward No. 1	
45	40	5	116	111	5	24	14	10	1,165	1,034	131	Durganagar (CT)	
45	40	5	116	111	5	24	14	10	1,165	1,034	131	Ward No. 1	
22	22	-	92	90	2	40	33	7	593	526	67	Patdaha (CT)	
22	22	-	92	90	2	40	33	7	593	526	67	Ward No. 1	
32	29	3	257	254	3	156	117	39	1,756	1,617	139	Berandari Bagaria (CT)	
32	29	3	257	254	3	156	117	39	1,756	1,617	139	Ward No. 1	
20	20	-	124	122	2	41	41	-	419	377	42	Dhola (CT)	
20	20	-	124	122	2	41	41	-	419	377	42	Ward No. 1	
66	62	4	154	148	6	84	78	6	736	674	62	Chandpur (M) (CT)	
66	62	4	154	148	6	84	78	6	736	674	62	Ward No. 1	
31	31	-	388	377	11	11	6	5	852	786	66	Bangsidharpur (M) (P) (CT)	
31	31	-	388	377	11	11	6	5	852	786	66	Ward No. 1	
125	113	12	654	635	19	119	99	20	2,029	1,807	222	Purba Bishnupur (M) (CT)	
125	113	12	654	635	19	119	99	20	2,029	1,807	222	Ward No. 1	
226	225	1	298	294	4	26	19	7	615	560	55	Purba Ranaghat (CT)	
226	225	1	298	294	4	26	19	7	615	560	55	Ward No. 1	
27	26	1	44	44	-	45	38	7	586	522	64	Lalpur (CT)	
27	26	1	44	44	-	45	38	7	586	522	64	Ward No. 1	
184	169	15	230	224	6	162	124	38	1,162	1,032	130	Krishna Chandrapur (CT)	
184	169	15	230	224	6	162	124	38	1,162	1,032	130	Ward No. 1	
142	136	6	541	533	8	129	109	20	1,416	1,159	257	Mathurapur (CT)	
142	136	6	541	533	8	129	109	20	1,416	1,159	257	Ward No. 1	
80	78	2	125	119	6	75	53	22	675	599	76	Raynagar (CT)	
80	78	2	125	119	6	75	53	22	675	599	76	Ward No. 1	
30	29	1	177	168	9	11	9	2	1,734	1,491	243	Kalikapur Barasat (CT)	
30	29	1	177	168	9	11	9	2	1,734	1,491	243	Ward No. 1	
463	440	23	414	358	56	82	50	32	3,616	3,045	571	Baharu (CT)	

URBAN PRIMARY

Location code		Industrial category								
		Marginal workers			Cultivators			Agricultural labourers		
number	Name of Town/ Ward	Persons	Males	Females	Persons	Males	Females	Persons	Males	Females
1	2	41	42	43	44	45	46	47	48	49
334192	Barijpur (CT)	572	352	220	17	9	8	67	56	11
0001	Ward No. 1	572	352	220	17	9	8	67	56	11
334193	Uttar Kusum (CT)	1,396	1,167	229	7	4	3	458	420	38
0001	Ward No. 1	1,396	1,167	229	7	4	3	458	420	38
334194	Kalikapota (CT)	1,338	1,020	318	25	17	8	227	198	29
0001	Ward No. 1	1,338	1,020	318	25	17	8	227	198	29
334195	Bamna (CT)	632	360	272	39	16	23	376	185	191
0001	Ward No. 1	632	360	272	39	16	23	376	185	191
334325	Hasimnagar (CT)	505	307	198	7	7	-	159	153	6
0001	Ward No. 1	505	307	198	7	7	-	159	153	6
334326	Baneshwarpur (CT)	376	299	77	3	2	1	183	164	19
0001	Ward No. 1	376	299	77	3	2	1	183	164	19
	Chandpala									
334327	Anantapathpur (CT)	376	327	49	63	46	17	260	247	13
0001	Ward No. 1	376	327	49	63	46	17	260	247	13
334328	Fatepur (CT)	691	538	153	17	9	8	316	298	18
0001	Ward No. 1	691	538	153	17	9	8	316	298	18
334397	Masat (CT)	725	509	216	21	16	5	176	151	25
0001	Ward No. 1	725	509	216	21	16	5	176	151	25
334398	Sangrampur (CT)	957	663	294	13	8	5	234	186	48
0001	Ward No. 1	957	663	294	13	8	5	234	186	48
334399	Mohanpur (CT)	556	435	121	12	9	3	179	178	1
0001	Ward No. 1	556	435	121	12	9	3	179	178	1
334400	Durganagar (CT)	333	277	56	5	1	4	141	136	5
0001	Ward No. 1	333	277	56	5	1	4	141	136	5
334491	Patdaha (CT)	876	757	119	33	32	1	267	262	5
0001	Ward No. 1	876	757	119	33	32	1	267	262	5
334672	Berandari Bagaria (CT)	1,478	924	554	17	12	5	435	417	18
0001	Ward No. 1	1,478	924	554	17	12	5	435	417	18
334673	Dhola (CT)	872	798	74	7	6	1	669	659	10
0001	Ward No. 1	872	798	74	7	6	1	669	659	10
334783	Chandpur (M) (CT)	953	852	101	91	87	4	516	499	17
0001	Ward No. 1	953	852	101	91	87	4	516	499	17
	Bangsidharpur (M) (P)									
334784	(CT)	195	173	22	5	4	1	114	109	5
0001	Ward No. 1	195	173	22	5	4	1	114	109	5
	Purba Bishnupur (M)									
334785	(CT)	1,169	863	306	38	30	8	333	310	23
0001	Ward No. 1	1,169	863	306	38	30	8	333	310	23
334881	Purba Ranaghat (CT)	350	275	75	16	13	3	103	91	12
0001	Ward No. 1	350	275	75	16	13	3	103	91	12
334882	Lalpur (CT)	599	539	60	11	10	1	65	61	4
0001	Ward No. 1	599	539	60	11	10	1	65	61	4
	Krishna Chandrapur									
334883	(CT)	1,288	753	535	57	53	4	182	171	11
0001	Ward No. 1	1,288	753	535	57	53	4	182	171	11
334884	Mathurapur (CT)	547	350	197	15	3	12	179	164	15
0001	Ward No. 1	547	350	197	15	3	12	179	164	15
334952	Raynagar (CT)	832	639	193	20	17	3	246	183	63
0001	Ward No. 1	832	639	193	20	17	3	246	183	63
334953	Kalikapur Barasat (CT)	157	104	53	4	2	2	8	7	1
0001	Ward No. 1	157	104	53	4	2	2	8	7	1
334954	Baharu (CT)	1,135	707	428	83	55	28	383	227	156

PRIMARY CENSUS ABSTRACT

CENSUS ABSTRACT

of marginal workers										Location code number
Household industry workers			Other workers			Non-workers			Name of Town/ Ward 2	
Persons	Males	Females	Persons	Males	Females	Persons	Males	Females		
50	51	52	53	54	55	56	57	58		
114	88	26	374	199	175	3,776	1,488	2,288	Barijpur (CT)	334192
114	88	26	374	199	175	3,776	1,488	2,288	Ward No. 1	0001
272	165	107	659	578	81	7,781	2,982	4,799	Uttar Kusum (CT)	334193
272	165	107	659	578	81	7,781	2,982	4,799	Ward No. 1	0001
118	97	21	968	708	260	9,211	3,381	5,830	Kalikapota (CT)	334194
118	97	21	968	708	260	9,211	3,381	5,830	Ward No. 1	0001
29	19	10	188	140	48	2,916	1,085	1,831	Bamna (CT)	334195
29	19	10	188	140	48	2,916	1,085	1,831	Ward No. 1	0001
145	37	108	194	110	84	3,359	1,130	2,229	Hasimnagar (CT)	334325
145	37	108	194	110	84	3,359	1,130	2,229	Ward No. 1	0001
136	87	49	54	46	8	3,108	1,036	2,072	Baneshwarpur (CT)	334326
136	87	49	54	46	8	3,108	1,036	2,072	Ward No. 1	0001
									Chandpala	
7	-	7	46	34	12	3,468	1,036	2,432	Anantapathpur (CT)	334327
7	-	7	46	34	12	3,468	1,036	2,432	Ward No. 1	0001
73	32	41	285	199	86	5,257	1,666	3,591	Fatepur (CT)	334328
73	32	41	285	199	86	5,257	1,666	3,591	Ward No. 1	0001
89	30	59	439	312	127	3,830	1,334	2,496	Masat (CT)	334397
89	30	59	439	312	127	3,830	1,334	2,496	Ward No. 1	0001
98	67	31	612	402	210	3,813	1,404	2,409	Sangrampur (CT)	334398
98	67	31	612	402	210	3,813	1,404	2,409	Ward No. 1	0001
154	67	87	211	181	30	3,367	1,216	2,151	Mohanpur (CT)	334399
154	67	87	211	181	30	3,367	1,216	2,151	Ward No. 1	0001
3	1	2	184	139	45	2,975	927	2,048	Durganagar (CT)	334400
3	1	2	184	139	45	2,975	927	2,048	Ward No. 1	0001
32	16	16	544	447	97	3,370	1,124	2,246	Patdaha (CT)	334491
32	16	16	544	447	97	3,370	1,124	2,246	Ward No. 1	0001
429	88	341	597	407	190	7,069	2,521	4,548	Berandari Bagaria (CT)	334672
429	88	341	597	407	190	7,069	2,521	4,548	Ward No. 1	0001
72	53	19	124	80	44	4,328	1,594	2,734	Dhola (CT)	334673
72	53	19	124	80	44	4,328	1,594	2,734	Ward No. 1	0001
26	7	19	320	259	61	4,784	1,719	3,065	Chandpur (M) (CT)	334783
26	7	19	320	259	61	4,784	1,719	3,065	Ward No. 1	0001
									Bangsidharpur (M) (P)	
12	5	7	64	55	9	3,741	1,331	2,410	(CT)	334784
12	5	7	64	55	9	3,741	1,331	2,410	Ward No. 1	0001
									Purba Bishnupur (M)	
85	38	47	713	485	228	8,964	3,143	5,821	(CT)	334785
85	38	47	713	485	228	8,964	3,143	5,821	Ward No. 1	0001
57	32	25	174	139	35	3,692	1,332	2,360	Purba Ranaghat (CT)	334881
57	32	25	174	139	35	3,692	1,332	2,360	Ward No. 1	0001
56	46	10	467	422	45	3,390	1,267	2,123	Lalpur (CT)	334882
56	46	10	467	422	45	3,390	1,267	2,123	Ward No. 1	0001
									Krishna Chandrapur	
137	77	60	912	452	460	5,120	1,967	3,153	(CT)	334883
137	77	60	912	452	460	5,120	1,967	3,153	Ward No. 1	0001
138	44	94	215	139	76	5,022	1,683	3,339	Mathurapur (CT)	334884
138	44	94	215	139	76	5,022	1,683	3,339	Ward No. 1	0001
53	19	34	513	420	93	3,806	1,323	2,483	Raynagar (CT)	334952
53	19	34	513	420	93	3,806	1,323	2,483	Ward No. 1	0001
-	-	-	145	95	50	3,995	1,302	2,693	Kalikapur Barasat (CT)	334953
-	-	-	145	95	50	3,995	1,302	2,693	Ward No. 1	0001
67	19	48	602	406	196	10,445	3,719	6,726	Baharu (CT)	334954

DISTRICT CENSUS HANDBOOK : SOUTH TWENTY FOUR PARGANAS

URBAN PRIMARY

Location code number	Area in Square Kilometre	Name of Town/ Ward	Number of households	Total population (including institutional and houseless population)			Population in the age-group 0-6		
				Persons	Males	Females	Persons	Males	Females
1	2	3	4	5	6	7	8	9	10
0001		Ward No. 1	3,550	16,155	8,319	7,836	1,968	1,006	962
334955	2.78	Uttarparanij (CT)	1,462	6,810	3,491	3,319	929	473	456
0001		Ward No. 1	1,462	6,810	3,491	3,319	929	473	456
334956	1.52	Alipur (CT)	1,132	5,937	2,938	2,999	839	416	423
0001		Ward No. 1	1,132	5,937	2,938	2,999	839	416	423
334957	1.10	Uttar Durgapur (CT)	1,187	5,723	2,937	2,786	727	348	379
0001		Ward No. 1	1,187	5,723	2,937	2,786	727	348	379
335005	2.02	Nimpith (CT)	1,789	8,014	4,069	3,945	723	374	349
0001		Ward No. 1	1,789	8,014	4,069	3,945	723	374	349
335006	2.54	Tulshighata (CT)	974	4,366	2,244	2,122	416	210	206
0001		Ward No. 1	974	4,366	2,244	2,122	416	210	206
335119	2.32	Basanti (CT)	1,523	6,625	3,447	3,178	728	380	348
0001		Ward No. 1	1,523	6,625	3,447	3,178	728	380	348
801743	44.18	Maheshtala (M)	1,01,453	4,48,317	2,29,693	2,18,624	46,247	23,510	22,737
0001		Ward No. 1	1,546	7,951	4,318	3,633	900	459	441
0002		Ward No. 2	2,238	9,982	5,116	4,866	1,038	520	518
0003		Ward No. 3	2,380	11,230	5,827	5,403	1,248	640	608
0004		Ward No. 4	1,868	10,820	5,692	5,128	1,519	780	739
0005		Ward No. 5	2,116	12,243	6,442	5,801	1,733	913	820
0006		Ward No. 6	3,152	15,513	8,138	7,375	1,833	914	919
0007		Ward No. 7	3,712	17,234	8,757	8,477	2,168	1,071	1,097
0008		Ward No. 8	3,385	18,350	9,570	8,780	2,456	1,249	1,207
0009		Ward No. 9	2,620	12,673	6,507	6,166	1,664	844	820
0010		Ward No. 10	3,268	15,556	8,020	7,536	1,740	889	851
0011		Ward No. 11	4,168	16,306	8,321	7,985	1,777	908	869
0012		Ward No. 12	3,508	14,545	7,529	7,016	1,388	733	655
0013		Ward No. 13	4,728	18,828	9,675	9,153	1,636	833	803
0014		Ward No. 14	4,917	20,468	10,327	10,141	1,699	849	850
0015		Ward No. 15	2,955	12,763	6,436	6,327	1,130	566	564
0016		Ward No. 16	2,789	12,727	6,509	6,218	1,379	691	688
0017		Ward No. 17	3,248	14,754	7,589	7,165	1,539	763	776
0018		Ward No. 18	3,513	15,895	8,126	7,769	1,873	924	949
0019		Ward No. 19	2,699	12,548	6,415	6,133	1,451	752	699
0020		Ward No. 20	2,943	13,292	6,842	6,450	1,405	684	721
0021		Ward No. 21	2,593	12,453	6,377	6,076	1,421	747	674
0022		Ward No. 22	3,059	13,134	6,681	6,453	1,152	592	560
0023		Ward No. 23	3,561	15,239	7,695	7,544	1,453	734	719
0024		Ward No. 24	2,122	9,053	4,594	4,459	837	418	419
0025		Ward No. 25	3,287	14,877	7,562	7,315	1,623	820	803
0026		Ward No. 26	2,257	8,682	4,355	4,327	583	314	269
0027		Ward No. 27	934	3,714	1,944	1,770	208	109	99
0028		Ward No. 28	1,962	7,526	3,758	3,768	501	253	248
0029		Ward No. 29	2,458	11,163	5,666	5,497	1,367	708	659
0030		Ward No. 30	3,313	13,767	6,940	6,827	1,283	645	638
0031		Ward No. 31	3,186	12,197	6,171	6,026	823	405	418
0032		Ward No. 32	2,255	8,364	4,192	4,172	473	243	230
0033		Ward No. 33	2,710	10,294	5,193	5,101	729	352	377
0034		Ward No. 34	2,500	10,144	5,251	4,893	895	505	390
0035		Ward No. 35	3,503	14,032	7,158	6,874	1,323	683	640
801744	9.06	Budge Budge (M)	18,055	76,837	39,510	37,327	6,946	3,489	3,457
0001		Ward No. 1	682	2,767	1,370	1,397	239	123	116
0002		Ward No. 2	727	2,988	1,495	1,493	258	132	126
0003		Ward No. 3	837	3,780	2,053	1,727	409	211	198
0004		Ward No. 4	1,011	3,926	2,059	1,867	340	165	175
0005		Ward No. 5	862	3,046	1,752	1,294	320	159	161

PRIMARY CENSUS ABSTRACT

CENSUS ABSTRACT

Scheduled Castes population			Scheduled Tribes population			Literates			Name of Town/ Ward
Persons	Males	Females	Persons	Males	Females	Persons	Males	Females	
11	12	13	14	15	16	17	18	19	2
3,051	1,533	1,518	-	-	-	11,152	6,078	5,074	Ward No. 1
923	461	462	8	5	3	4,303	2,342	1,961	Uttarparanij (CT)
923	461	462	8	5	3	4,303	2,342	1,961	Ward No. 1
-	-	-	-	-	-	3,429	1,871	1,558	Alipur (CT)
-	-	-	-	-	-	3,429	1,871	1,558	Ward No. 1
25	13	12	-	-	-	4,191	2,295	1,896	Uttar Durgapur (CT)
25	13	12	-	-	-	4,191	2,295	1,896	Ward No. 1
2,046	1,035	1,011	2	2	-	5,843	3,185	2,658	Nimpith (CT)
2,046	1,035	1,011	2	2	-	5,843	3,185	2,658	Ward No. 1
1,238	637	601	-	-	-	3,311	1,821	1,490	Tulshighata (CT)
1,238	637	601	-	-	-	3,311	1,821	1,490	Ward No. 1
1,274	621	653	97	54	43	4,729	2,626	2,103	Basanti (CT)
1,274	621	653	97	54	43	4,729	2,626	2,103	Ward No. 1
54,645	27,765	26,880	1,934	976	958	3,29,813	1,76,135	1,53,678	Maheshtala (M)
443	245	198	40	24	16	5,924	3,432	2,492	Ward No. 1
1,035	535	500	161	85	76	7,704	4,138	3,566	Ward No. 2
189	100	89	2	2	-	8,131	4,357	3,774	Ward No. 3
14	7	7	-	-	-	5,857	3,122	2,735	Ward No. 4
-	-	-	-	-	-	7,566	4,080	3,486	Ward No. 5
297	156	141	-	-	-	10,812	5,890	4,922	Ward No. 6
491	262	229	149	80	69	10,096	5,366	4,730	Ward No. 7
80	45	35	1	1	-	11,616	6,251	5,365	Ward No. 8
121	63	58	-	-	-	8,101	4,384	3,717	Ward No. 9
1,267	654	613	33	18	15	10,849	5,835	5,014	Ward No. 10
3,542	1,792	1,750	193	103	90	12,041	6,463	5,578	Ward No. 11
3,773	1,878	1,895	46	27	19	11,222	6,144	5,078	Ward No. 12
8,801	4,435	4,366	81	44	37	15,084	8,224	6,860	Ward No. 13
3,613	1,802	1,811	128	63	65	16,541	8,722	7,819	Ward No. 14
6,456	3,289	3,167	32	16	16	10,342	5,475	4,867	Ward No. 15
58	31	27	-	-	-	9,064	4,801	4,263	Ward No. 16
4,537	2,325	2,212	58	28	30	10,827	5,889	4,938	Ward No. 17
3,008	1,537	1,471	180	87	93	10,202	5,576	4,626	Ward No. 18
954	478	476	5	2	3	8,439	4,490	3,949	Ward No. 19
981	502	479	89	42	47	9,814	5,257	4,557	Ward No. 20
300	155	145	4	1	3	8,564	4,649	3,915	Ward No. 21
3,639	1,830	1,809	18	9	9	10,365	5,468	4,897	Ward No. 22
2,404	1,197	1,207	23	10	13	11,773	6,204	5,569	Ward No. 23
797	420	377	437	199	238	7,173	3,716	3,457	Ward No. 24
1,226	608	618	5	4	1	11,174	5,907	5,267	Ward No. 25
980	507	473	45	26	19	7,603	3,897	3,706	Ward No. 26
268	138	130	21	12	9	3,082	1,692	1,390	Ward No. 27
168	91	77	27	14	13	6,494	3,297	3,197	Ward No. 28
38	22	16	10	5	5	7,601	4,011	3,590	Ward No. 29
2,892	1,456	1,436	20	11	9	10,834	5,709	5,125	Ward No. 30
674	372	302	48	23	25	10,478	5,454	5,024	Ward No. 31
207	106	101	63	33	30	7,506	3,821	3,685	Ward No. 32
195	96	99	-	-	-	8,740	4,607	4,133	Ward No. 33
468	255	213	2	-	2	7,745	4,181	3,564	Ward No. 34
729	376	353	13	7	6	10,449	5,626	4,823	Ward No. 35
7,015	3,567	3,448	103	52	51	59,504	32,078	27,426	Budge Budge (M)
158	80	78	-	-	-	2,130	1,135	995	Ward No. 1
79	37	42	21	9	12	2,264	1,198	1,066	Ward No. 2
611	335	276	-	-	-	2,700	1,587	1,113	Ward No. 3
312	146	166	-	-	-	2,850	1,576	1,274	Ward No. 4
32	17	15	4	2	2	1,938	1,210	728	Ward No. 5

DISTRICT CENSUS HANDBOOK : SOUTH TWENTY FOUR PARGANAS

URBAN PRIMARY

Location code	Name of Town/ Ward	Illiterates			Total workers			Main workers		
		Persons	Males	Females	Persons	Males	Females	Persons	Males	Females
1	2	20	21	22	23	24	25	26	27	28
0001	Ward No. 1	5,003	2,241	2,762	5,710	4,600	1,110	4,575	3,893	682
334955	Uttarparanij (CT)	2,507	1,149	1,358	2,396	1,889	507	2,008	1,724	284
0001	Ward No. 1	2,507	1,149	1,358	2,396	1,889	507	2,008	1,724	284
334956	Alipur (CT)	2,508	1,067	1,441	1,941	1,565	376	1,598	1,374	224
0001	Ward No. 1	2,508	1,067	1,441	1,941	1,565	376	1,598	1,374	224
334957	Uttar Durgapur (CT)	1,532	642	890	2,011	1,641	370	1,301	1,163	138
0001	Ward No. 1	1,532	642	890	2,011	1,641	370	1,301	1,163	138
335005	Nimpith (CT)	2,171	884	1,287	3,085	2,347	738	2,250	1,875	375
0001	Ward No. 1	2,171	884	1,287	3,085	2,347	738	2,250	1,875	375
335006	Tulshighata (CT)	1,055	423	632	1,468	1,273	195	1,055	944	111
0001	Ward No. 1	1,055	423	632	1,468	1,273	195	1,055	944	111
335119	Basanti (CT)	1,896	821	1,075	2,568	1,847	721	1,917	1,576	341
0001	Ward No. 1	1,896	821	1,075	2,568	1,847	721	1,917	1,576	341
801743	Maheshtala (M)	1,18,504	53,558	64,946	1,63,035	1,36,233	26,802	1,41,391	1,24,157	17,234
0001	Ward No. 1	2,027	886	1,141	2,710	2,350	360	2,381	2,139	242
0002	Ward No. 2	2,278	978	1,300	3,658	3,101	557	3,330	2,954	376
0003	Ward No. 3	3,099	1,470	1,629	3,932	3,427	505	3,275	2,998	277
0004	Ward No. 4	4,963	2,570	2,393	3,766	3,317	449	3,292	3,063	229
0005	Ward No. 5	4,677	2,362	2,315	4,883	3,964	919	4,266	3,729	537
0006	Ward No. 6	4,701	2,248	2,453	5,918	5,076	842	5,135	4,594	541
0007	Ward No. 7	7,138	3,391	3,747	5,913	4,711	1,202	4,987	4,097	890
0008	Ward No. 8	6,734	3,319	3,415	7,737	5,992	1,745	6,488	5,427	1,061
0009	Ward No. 9	4,572	2,123	2,449	4,793	3,864	929	4,120	3,594	526
0010	Ward No. 10	4,707	2,185	2,522	5,300	4,591	709	4,583	4,145	438
0011	Ward No. 11	4,265	1,858	2,407	6,041	4,847	1,194	5,040	4,247	793
0012	Ward No. 12	3,323	1,385	1,938	5,367	4,405	962	4,490	3,903	587
0013	Ward No. 13	3,744	1,451	2,293	7,021	5,799	1,222	6,166	5,268	898
0014	Ward No. 14	3,927	1,605	2,322	7,410	6,037	1,373	6,453	5,542	911
0015	Ward No. 15	2,421	961	1,460	4,928	4,009	919	3,908	3,411	497
0016	Ward No. 16	3,663	1,708	1,955	4,601	3,834	767	4,118	3,602	516
0017	Ward No. 17	3,927	1,700	2,227	5,075	4,449	626	4,468	4,097	371
0018	Ward No. 18	5,693	2,550	3,143	5,622	4,703	919	5,022	4,378	644
0019	Ward No. 19	4,109	1,925	2,184	4,545	3,892	653	4,049	3,594	455
0020	Ward No. 20	3,478	1,585	1,893	5,044	4,262	782	4,518	3,979	539
0021	Ward No. 21	3,889	1,728	2,161	4,584	3,889	695	3,781	3,448	333
0022	Ward No. 22	2,769	1,213	1,556	4,509	3,930	579	4,019	3,623	396
0023	Ward No. 23	3,466	1,491	1,975	5,816	4,759	1,057	5,162	4,394	768
0024	Ward No. 24	1,880	878	1,002	3,386	2,818	568	3,036	2,621	415
0025	Ward No. 25	3,703	1,655	2,048	5,658	4,615	1,043	4,653	4,168	485
0026	Ward No. 26	1,079	458	621	2,875	2,494	381	2,678	2,400	278
0027	Ward No. 27	632	252	380	1,380	1,172	208	1,188	1,069	119
0028	Ward No. 28	1,032	461	571	2,473	2,078	395	2,380	2,021	359
0029	Ward No. 29	3,562	1,655	1,907	3,691	3,256	435	3,217	2,933	284
0030	Ward No. 30	2,933	1,231	1,702	4,832	4,183	649	4,346	3,924	422
0031	Ward No. 31	1,719	717	1,002	4,246	3,590	656	3,866	3,349	517
0032	Ward No. 32	858	371	487	2,830	2,383	447	2,521	2,193	328
0033	Ward No. 33	1,554	586	968	3,766	3,145	621	3,225	2,847	378
0034	Ward No. 34	2,399	1,070	1,329	3,702	3,150	552	3,148	2,834	314
0035	Ward No. 35	3,583	1,532	2,051	5,023	4,141	882	4,082	3,572	510
801744	Budge Budge (M)	17,333	7,432	9,901	26,065	22,669	3,396	22,796	20,433	2,363
0001	Ward No. 1	637	235	402	883	731	152	802	675	127
0002	Ward No. 2	724	297	427	1,033	878	155	954	837	117
0003	Ward No. 3	1,080	466	614	1,306	1,178	128	1,254	1,140	114
0004	Ward No. 4	1,076	483	593	1,437	1,243	194	1,331	1,175	156
0005	Ward No. 5	1,108	542	566	1,143	1,086	57	1,067	1,027	40

PRIMARY CENSUS ABSTRACT

CENSUS ABSTRACT

Industrial category of main workers													Name of Town/ Ward 2
Household industry									Other workers				
Cultivators			Agricultural labourers			workers			Other workers				
Persons	Males	Females	Persons	Males	Females	Persons	Males	Females	Persons	Males	Females		
29	30	31	32	33	34	35	36	37	38	39	40		
463	440	23	414	358	56	82	50	32	3,616	3,045	571	Ward No. 1	
101	92	9	251	212	39	131	71	60	1,525	1,349	176	Uttarparanij (CT)	
101	92	9	251	212	39	131	71	60	1,525	1,349	176	Ward No. 1	
142	131	11	250	206	44	60	27	33	1,146	1,010	136	Alipur (CT)	
142	131	11	250	206	44	60	27	33	1,146	1,010	136	Ward No. 1	
12	12	-	41	38	3	51	39	12	1,197	1,074	123	Uttar Durgapur (CT)	
12	12	-	41	38	3	51	39	12	1,197	1,074	123	Ward No. 1	
63	60	3	133	132	1	198	127	71	1,856	1,556	300	Nimpith (CT)	
63	60	3	133	132	1	198	127	71	1,856	1,556	300	Ward No. 1	
90	88	2	175	171	4	167	117	50	623	568	55	Tulshighata (CT)	
90	88	2	175	171	4	167	117	50	623	568	55	Ward No. 1	
158	151	7	149	132	17	66	45	21	1,544	1,248	296	Basanti (CT)	
158	151	7	149	132	17	66	45	21	1,544	1,248	296	Ward No. 1	
420	303	117	441	368	73	15,290	13,246	2,044	1,25,240	1,10,240	15,000	Maheshtala (M)	
40	20	20	12	10	2	109	84	25	2,220	2,025	195	Ward No. 1	
6	4	2	2	2	-	79	63	16	3,243	2,885	358	Ward No. 2	
3	3	-	7	4	3	664	601	63	2,601	2,390	211	Ward No. 3	
15	12	3	7	7	-	251	246	5	3,019	2,798	221	Ward No. 4	
1	1	-	10	9	1	2,696	2,305	391	1,559	1,414	145	Ward No. 5	
33	24	9	10	8	2	1,129	1,030	99	3,963	3,532	431	Ward No. 6	
21	16	5	12	10	2	179	134	45	4,775	3,937	838	Ward No. 7	
6	5	1	6	5	1	2,178	1,801	377	4,298	3,616	682	Ward No. 8	
14	7	7	5	2	3	355	329	26	3,746	3,256	490	Ward No. 9	
4	2	2	9	7	2	301	284	17	4,269	3,852	417	Ward No. 10	
6	4	2	38	30	8	108	65	43	4,888	4,148	740	Ward No. 11	
18	14	4	32	30	2	111	87	24	4,329	3,772	557	Ward No. 12	
12	8	4	32	27	5	153	110	43	5,969	5,123	846	Ward No. 13	
26	22	4	48	47	1	152	103	49	6,227	5,370	857	Ward No. 14	
11	9	2	28	24	4	99	69	30	3,770	3,309	461	Ward No. 15	
12	7	5	13	5	8	422	399	23	3,671	3,191	480	Ward No. 16	
6	5	1	15	13	2	614	568	46	3,833	3,511	322	Ward No. 17	
23	18	5	21	21	-	294	244	50	4,684	4,095	589	Ward No. 18	
3	3	-	7	7	-	480	405	75	3,559	3,179	380	Ward No. 19	
6	5	1	5	5	-	759	706	53	3,748	3,263	485	Ward No. 20	
5	4	1	5	3	2	774	722	52	2,997	2,719	278	Ward No. 21	
11	7	4	17	16	1	203	191	12	3,788	3,409	379	Ward No. 22	
18	16	2	23	18	5	848	749	99	4,273	3,611	662	Ward No. 23	
11	8	3	3	3	-	427	337	90	2,595	2,273	322	Ward No. 24	
14	10	4	5	4	1	934	838	96	3,700	3,316	384	Ward No. 25	
9	6	3	7	5	2	32	24	8	2,630	2,365	265	Ward No. 26	
7	6	1	-	-	-	36	22	14	1,145	1,041	104	Ward No. 27	
2	1	1	2	1	1	43	31	12	2,333	1,988	345	Ward No. 28	
16	12	4	3	2	1	423	397	26	2,775	2,522	253	Ward No. 29	
7	6	1	5	5	-	92	77	15	4,242	3,836	406	Ward No. 30	
17	7	10	13	9	4	83	59	24	3,753	3,274	479	Ward No. 31	
2	-	2	9	5	4	26	19	7	2,484	2,169	315	Ward No. 32	
21	17	4	7	5	2	37	27	10	3,160	2,798	362	Ward No. 33	
6	6	-	9	9	-	45	30	15	3,088	2,789	299	Ward No. 34	
8	8	-	14	10	4	154	90	64	3,906	3,464	442	Ward No. 35	
51	36	15	99	90	9	420	300	120	22,226	20,007	2,219	Budge Budge (M)	
1	1	-	2	-	2	17	6	11	782	668	114	Ward No. 1	
-	-	-	-	-	-	2	1	1	952	836	116	Ward No. 2	
1	1	-	1	1	-	24	20	4	1,228	1,118	110	Ward No. 3	
3	3	-	24	22	2	20	17	3	1,284	1,133	151	Ward No. 4	
-	-	-	2	2	-	12	11	1	1,053	1,014	39	Ward No. 5	

DISTRICT CENSUS HANDBOOK : SOUTH TWENTY FOUR PARGANAS

URBAN PRIMARY

Location code		Industrial category								
		Marginal workers			Cultivators			Agricultural labourers		
number	Name of Town/ Ward	Persons	Males	Females	Persons	Males	Females	Persons	Males	Females
1	2	41	42	43	44	45	46	47	48	49
0001	Ward No. 1	1,135	707	428	83	55	28	383	227	156
334955	Uttarparanij (CT)	388	165	223	19	9	10	52	27	25
0001	Ward No. 1	388	165	223	19	9	10	52	27	25
334956	Alipur (CT)	343	191	152	5	1	4	52	26	26
0001	Ward No. 1	343	191	152	5	1	4	52	26	26
334957	Uttar Durgapur (CT)	710	478	232	21	10	11	45	41	4
0001	Ward No. 1	710	478	232	21	10	11	45	41	4
335005	Nimpith (CT)	835	472	363	15	4	11	44	33	11
0001	Ward No. 1	835	472	363	15	4	11	44	33	11
335006	Tulshighata (CT)	413	329	84	16	16	-	28	25	3
0001	Ward No. 1	413	329	84	16	16	-	28	25	3
335119	Basanti (CT)	651	271	380	9	3	6	25	17	8
0001	Ward No. 1	651	271	380	9	3	6	25	17	8
801743	Maheshtala (M)	21,644	12,076	9,568	684	246	438	218	104	114
0001	Ward No. 1	329	211	118	12	2	10	5	2	3
0002	Ward No. 2	328	147	181	11	5	6	4	-	4
0003	Ward No. 3	657	429	228	48	13	35	7	4	3
0004	Ward No. 4	474	254	220	21	1	20	1	-	1
0005	Ward No. 5	617	235	382	10	-	10	9	1	8
0006	Ward No. 6	783	482	301	20	10	10	4	2	2
0007	Ward No. 7	926	614	312	27	15	12	6	1	5
0008	Ward No. 8	1,249	565	684	29	1	28	4	2	2
0009	Ward No. 9	673	270	403	15	5	10	1	-	1
0010	Ward No. 10	717	446	271	18	11	7	5	2	3
0011	Ward No. 11	1,001	600	401	16	7	9	11	2	9
0012	Ward No. 12	877	502	375	18	7	11	17	2	15
0013	Ward No. 13	855	531	324	20	11	9	24	16	8
0014	Ward No. 14	957	495	462	47	18	29	15	13	2
0015	Ward No. 15	1,020	598	422	33	9	24	16	12	4
0016	Ward No. 16	483	232	251	24	8	16	10	1	9
0017	Ward No. 17	607	352	255	11	7	4	7	3	4
0018	Ward No. 18	600	325	275	30	13	17	3	1	2
0019	Ward No. 19	496	298	198	18	5	13	3	1	2
0020	Ward No. 20	526	283	243	10	4	6	8	8	-
0021	Ward No. 21	803	441	362	21	9	12	7	4	3
0022	Ward No. 22	490	307	183	2	1	1	1	-	1
0023	Ward No. 23	654	365	289	13	9	4	1	1	-
0024	Ward No. 24	350	197	153	6	2	4	2	2	-
0025	Ward No. 25	1,005	447	558	35	7	28	6	2	4
0026	Ward No. 26	197	94	103	5	2	3	-	-	-
0027	Ward No. 27	192	103	89	16	4	12	3	-	3
0028	Ward No. 28	93	57	36	12	3	9	1	-	1
0029	Ward No. 29	474	323	151	20	8	12	8	1	7
0030	Ward No. 30	486	259	227	19	4	15	6	5	1
0031	Ward No. 31	380	241	139	37	16	21	4	4	-
0032	Ward No. 32	309	190	119	10	4	6	4	2	2
0033	Ward No. 33	541	298	243	23	11	12	4	2	2
0034	Ward No. 34	554	316	238	14	7	7	7	6	1
0035	Ward No. 35	941	569	372	13	7	6	4	2	2
801744	Budge Budge (M)	3,269	2,236	1,033	86	33	53	47	34	13
0001	Ward No. 1	81	56	25	3	1	2	2	1	1
0002	Ward No. 2	79	41	38	3	1	2	-	-	-
0003	Ward No. 3	52	38	14	4	1	3	1	-	1
0004	Ward No. 4	106	68	38	7	3	4	1	-	1
0005	Ward No. 5	76	59	17	7	5	2	11	9	2

PRIMARY CENSUS ABSTRACT

CENSUS ABSTRACT

of marginal workers

									Location	
Household industry workers			Other workers			Non-workers			Name of Town/ Ward	code
Persons	Males	Females	Persons	Males	Females	Persons	Males	Females		number
50	51	52	53	54	55	56	57	58	2	1
67	19	48	602	406	196	10,445	3,719	6,726	Ward No. 1	0001
102	18	84	215	111	104	4,414	1,602	2,812	Uttarparanij (CT)	334955
102	18	84	215	111	104	4,414	1,602	2,812	Ward No. 1	0001
61	21	40	225	143	82	3,996	1,373	2,623	Alipur (CT)	334956
61	21	40	225	143	82	3,996	1,373	2,623	Ward No. 1	0001
41	19	22	603	408	195	3,712	1,296	2,416	Uttar Durgapur (CT)	334957
41	19	22	603	408	195	3,712	1,296	2,416	Ward No. 1	0001
102	22	80	674	413	261	4,929	1,722	3,207	Nimpith (CT)	335005
102	22	80	674	413	261	4,929	1,722	3,207	Ward No. 1	0001
35	33	2	334	255	79	2,898	971	1,927	Tulshighata (CT)	335006
35	33	2	334	255	79	2,898	971	1,927	Ward No. 1	0001
81	20	61	536	231	305	4,057	1,600	2,457	Basanti (CT)	335119
81	20	61	536	231	305	4,057	1,600	2,457	Ward No. 1	0001
3,567	1,562	2,005	17,175	10,164	7,011	2,85,282	93,460	1,91,822	Maheshtala (M)	801743
20	11	9	292	196	96	5,241	1,968	3,273	Ward No. 1	0001
9	4	5	304	138	166	6,324	2,015	4,309	Ward No. 2	0002
69	30	39	533	382	151	7,298	2,400	4,898	Ward No. 3	0003
99	60	39	353	193	160	7,054	2,375	4,679	Ward No. 4	0004
395	175	220	203	59	144	7,360	2,478	4,882	Ward No. 5	0005
245	120	125	514	350	164	9,595	3,062	6,533	Ward No. 6	0006
42	10	32	851	588	263	11,321	4,046	7,275	Ward No. 7	0007
561	266	295	655	296	359	10,613	3,578	7,035	Ward No. 8	0008
75	43	32	582	222	360	7,880	2,643	5,237	Ward No. 9	0009
15	10	5	679	423	256	10,256	3,429	6,827	Ward No. 10	0010
39	10	29	935	581	354	10,265	3,474	6,791	Ward No. 11	0011
44	22	22	798	471	327	9,178	3,124	6,054	Ward No. 12	0012
55	23	32	756	481	275	11,807	3,876	7,931	Ward No. 13	0013
63	21	42	832	443	389	13,058	4,290	8,768	Ward No. 14	0014
84	22	62	887	555	332	7,835	2,427	5,408	Ward No. 15	0015
105	46	59	344	177	167	8,126	2,675	5,451	Ward No. 16	0016
61	35	26	528	307	221	9,679	3,140	6,539	Ward No. 17	0017
75	37	38	492	274	218	10,273	3,423	6,850	Ward No. 18	0018
33	22	11	442	270	172	8,003	2,523	5,480	Ward No. 19	0019
36	7	29	472	264	208	8,248	2,580	5,668	Ward No. 20	0020
387	237	150	388	191	197	7,869	2,488	5,381	Ward No. 21	0021
48	23	25	439	283	156	8,625	2,751	5,874	Ward No. 22	0022
68	34	34	572	321	251	9,423	2,936	6,487	Ward No. 23	0023
54	26	28	288	167	121	5,667	1,776	3,891	Ward No. 24	0024
438	146	292	526	292	234	9,219	2,947	6,272	Ward No. 25	0025
-	-	-	192	92	100	5,807	1,861	3,946	Ward No. 26	0026
23	9	14	150	90	60	2,334	772	1,562	Ward No. 27	0027
3	1	2	77	53	24	5,053	1,680	3,373	Ward No. 28	0028
91	48	43	355	266	89	7,472	2,410	5,062	Ward No. 29	0029
77	9	68	384	241	143	8,935	2,757	6,178	Ward No. 30	0030
22	14	8	317	207	110	7,951	2,581	5,370	Ward No. 31	0031
4	2	2	291	182	109	5,534	1,809	3,725	Ward No. 32	0032
50	6	44	464	279	185	6,528	2,048	4,480	Ward No. 33	0033
70	10	60	463	293	170	6,442	2,101	4,341	Ward No. 34	0034
107	23	84	817	537	280	9,009	3,017	5,992	Ward No. 35	0035
198	55	143	2,938	2,114	824	50,772	16,841	33,931	Budge Budge (M)	801744
15	2	13	61	52	9	1,884	639	1,245	Ward No. 1	0001
4	-	4	72	40	32	1,955	617	1,338	Ward No. 2	0002
-	-	-	47	37	10	2,474	875	1,599	Ward No. 3	0003
8	3	5	90	62	28	2,489	816	1,673	Ward No. 4	0004
4	2	2	54	43	11	1,903	666	1,237	Ward No. 5	0005

DISTRICT CENSUS HANDBOOK : SOUTH TWENTY FOUR PARGANAS

URBAN PRIMARY

Location code number	Area in Square Kilometre	Name of Town/ Ward	Number of households	Total population (including institutional and houseless population)			Population in the age-group 0-6		
				Persons	Males	Females	Persons	Males	Females
1	2	3	4	5	6	7	8	9	10
0006		Ward No. 6	826	3,694	1,875	1,819	381	186	195
0007		Ward No. 7	1,048	4,426	2,277	2,149	379	197	182
0008		Ward No. 8	979	4,344	2,179	2,165	485	237	248
0009		Ward No. 9	679	2,730	1,377	1,353	175	91	84
0010		Ward No. 10	573	2,660	1,361	1,299	218	127	91
0011		Ward No. 11	1,114	4,810	2,401	2,409	358	169	189
0012		Ward No. 12	1,322	5,811	2,899	2,912	421	209	212
0013		Ward No. 13	781	3,135	1,562	1,573	194	90	104
0014		Ward No. 14	1,175	4,716	2,337	2,379	285	145	140
0015		Ward No. 15	1,020	4,014	2,143	1,871	372	175	197
0016		Ward No. 16	681	2,927	1,430	1,497	268	122	146
0017		Ward No. 17	915	4,564	2,346	2,218	467	240	227
0018		Ward No. 18	1,068	4,635	2,306	2,329	453	233	220
0019		Ward No. 19	1,224	5,784	2,925	2,859	723	384	339
0020		Ward No. 20	531	2,080	1,363	717	201	94	107
801745	Pujali (M)	8.32	8,587	37,047	18,940	18,107	4,316	2,199	2,117
0001		Ward No. 1	616	2,256	1,134	1,122	203	96	107
0002		Ward No. 2	463	1,755	881	874	141	69	72
0003		Ward No. 3	777	3,330	1,700	1,630	338	168	170
0004		Ward No. 4	626	2,882	1,436	1,446	328	150	178
0005		Ward No. 5	364	1,443	740	703	124	62	62
0006		Ward No. 6	543	2,470	1,260	1,210	311	160	151
0007		Ward No. 7	539	2,506	1,296	1,210	368	189	179
0008		Ward No. 8	621	2,912	1,490	1,422	415	205	210
0009		Ward No. 9	610	2,576	1,338	1,238	275	141	134
0010		Ward No. 10	515	2,414	1,222	1,192	299	151	148
0011		Ward No. 11	437	1,940	986	954	191	101	90
0012		Ward No. 12	946	4,190	2,209	1,981	653	354	299
0013		Ward No. 13	393	1,627	832	795	200	104	96
0014		Ward No. 14	362	1,431	725	706	117	64	53
0015		Ward No. 15	775	3,315	1,691	1,624	353	185	168
801746	Rajpur Sonarpur (M)	49.26	1,06,604	4,24,368	2,15,405	2,08,963	35,274	18,134	17,140
0001		Ward No. 1	3,316	12,780	6,393	6,387	980	477	503
0002		Ward No. 2	2,652	10,389	5,166	5,223	800	410	390
0003		Ward No. 3	3,196	13,208	6,684	6,524	1,214	579	635
0004		Ward No. 4	3,728	15,259	7,726	7,533	1,336	727	609
0005		Ward No. 5	4,089	16,332	8,243	8,089	1,552	781	771
0006		Ward No. 6	3,020	11,956	6,142	5,814	953	495	458
0007		Ward No. 7	4,146	16,702	8,573	8,129	1,749	923	826
0008		Ward No. 8	3,099	12,441	6,274	6,167	1,133	592	541
0009		Ward No. 9	4,135	16,373	8,308	8,065	1,425	705	720
0010		Ward No. 10	2,495	9,404	4,737	4,667	676	358	318
0011		Ward No. 11	4,537	17,920	9,082	8,838	1,480	772	708
0012		Ward No. 12	2,750	10,837	5,489	5,348	860	446	414
0013		Ward No. 13	2,420	9,363	4,651	4,712	600	303	297
0014		Ward No. 14	2,970	11,500	5,776	5,724	827	418	409
0015		Ward No. 15	4,801	19,691	10,046	9,645	1,949	1,044	905
0016		Ward No. 16	2,337	9,014	4,531	4,483	520	275	245
0017		Ward No. 17	2,825	10,925	5,427	5,498	731	365	366
0018		Ward No. 18	1,871	7,221	3,632	3,589	440	233	207
0019		Ward No. 19	2,268	8,363	4,194	4,169	545	281	264
0020		Ward No. 20	1,537	6,025	3,015	3,010	377	196	181
0021		Ward No. 21	3,348	14,672	7,303	7,369	1,539	806	733
0022		Ward No. 22	3,842	15,581	7,796	7,785	1,309	620	689
0023		Ward No. 23	1,989	7,738	3,939	3,799	583	301	282

PRIMARY CENSUS ABSTRACT

CENSUS ABSTRACT

Scheduled Castes population			Scheduled Tribes population			Literates			Name of Town/ Ward
Persons	Males	Females	Persons	Males	Females	Persons	Males	Females	
11	12	13	14	15	16	17	18	19	2
76	38	38	-	-	-	2,578	1,379	1,199	Ward No. 6
1,480	775	705	-	-	-	3,542	1,907	1,635	Ward No. 7
328	156	172	4	3	1	3,486	1,824	1,662	Ward No. 8
61	35	26	-	-	-	2,373	1,230	1,143	Ward No. 9
76	39	37	-	-	-	2,222	1,169	1,053	Ward No. 10
206	97	109	-	-	-	4,010	2,082	1,928	Ward No. 11
277	147	130	-	-	-	4,943	2,529	2,414	Ward No. 12
22	9	13	6	4	2	2,799	1,425	1,374	Ward No. 13
379	180	199	31	15	16	4,072	2,082	1,990	Ward No. 14
1,345	704	641	36	18	18	2,917	1,692	1,225	Ward No. 15
950	459	491	-	-	-	2,319	1,187	1,132	Ward No. 16
240	120	120	1	1	-	3,031	1,666	1,365	Ward No. 17
33	13	20	-	-	-	3,678	1,905	1,773	Ward No. 18
284	143	141	-	-	-	4,209	2,264	1,945	Ward No. 19
66	37	29	-	-	-	1,443	1,031	412	Ward No. 20
5,480	2,797	2,683	937	511	426	25,791	13,827	11,964	Pujali (M)
132	62	70	-	-	-	1,761	945	816	Ward No. 1
191	91	100	1	1	-	1,404	724	680	Ward No. 2
255	127	128	-	-	-	2,627	1,388	1,239	Ward No. 3
284	142	142	-	-	-	2,045	1,085	960	Ward No. 4
61	28	33	-	-	-	1,181	618	563	Ward No. 5
21	11	10	-	-	-	1,845	973	872	Ward No. 6
124	69	55	-	-	-	1,791	965	826	Ward No. 7
493	241	252	33	16	17	1,765	963	802	Ward No. 8
1,064	557	507	92	52	40	1,519	849	670	Ward No. 9
46	23	23	-	-	-	1,722	911	811	Ward No. 10
175	86	89	-	-	-	1,514	822	692	Ward No. 11
1,371	696	675	674	371	303	2,139	1,184	955	Ward No. 12
775	402	373	137	71	66	996	537	459	Ward No. 13
335	183	152	-	-	-	1,140	608	532	Ward No. 14
153	79	74	-	-	-	2,342	1,255	1,087	Ward No. 15
78,655	40,278	38,377	2,340	1,197	1,143	3,50,721	1,83,918	1,66,803	Rajpur Sonarpur (M)
2,657	1,328	1,329	316	158	158	10,930	5,622	5,308	Ward No. 1
2,815	1,412	1,403	123	63	60	8,933	4,545	4,388	Ward No. 2
5,535	2,820	2,715	15	6	9	10,207	5,500	4,707	Ward No. 3
3,323	1,689	1,634	74	36	38	12,331	6,516	5,815	Ward No. 4
4,733	2,559	2,174	15	8	7	13,135	6,958	6,177	Ward No. 5
3,274	1,698	1,576	11	6	5	10,235	5,394	4,841	Ward No. 6
4,245	2,174	2,071	64	37	27	12,894	6,888	6,006	Ward No. 7
2,137	1,070	1,067	45	19	26	9,907	5,176	4,731	Ward No. 8
4,390	2,253	2,137	66	34	32	13,315	7,081	6,234	Ward No. 9
3,044	1,515	1,529	85	46	39	8,099	4,208	3,891	Ward No. 10
7,703	3,949	3,754	210	120	90	15,205	7,960	7,245	Ward No. 11
5,304	2,740	2,564	49	22	27	9,245	4,815	4,430	Ward No. 12
2,304	1,158	1,146	107	56	51	8,242	4,173	4,069	Ward No. 13
1,460	743	717	48	24	24	9,841	5,073	4,768	Ward No. 14
3,158	1,597	1,561	530	258	272	15,027	8,097	6,930	Ward No. 15
659	353	306	19	13	6	8,142	4,153	3,989	Ward No. 16
681	354	327	15	8	7	9,552	4,853	4,699	Ward No. 17
600	296	304	11	5	6	6,429	3,277	3,152	Ward No. 18
456	246	210	-	-	-	7,455	3,791	3,664	Ward No. 19
473	241	232	13	6	7	5,222	2,673	2,549	Ward No. 20
1,124	569	555	44	24	20	10,993	5,642	5,351	Ward No. 21
3,796	1,920	1,876	61	31	30	12,206	6,435	5,771	Ward No. 22
761	389	372	12	7	5	6,542	3,443	3,099	Ward No. 23

DISTRICT CENSUS HANDBOOK : SOUTH TWENTY FOUR PARGANAS

URBAN PRIMARY

Location code		Illiterates			Total workers			Main workers		
number	Name of Town/ Ward	Persons	Males	Females	Persons	Males	Females	Persons	Males	Females
1	2	20	21	22	23	24	25	26	27	28
0006	Ward No. 6	1,116	496	620	1,215	1,068	147	940	861	79
0007	Ward No. 7	884	370	514	1,625	1,361	264	1,363	1,215	148
0008	Ward No. 8	858	355	503	1,490	1,318	172	1,198	1,099	99
0009	Ward No. 9	357	147	210	864	748	116	819	722	97
0010	Ward No. 10	438	192	246	906	767	139	777	664	113
0011	Ward No. 11	800	319	481	1,369	1,207	162	1,167	1,059	108
0012	Ward No. 12	868	370	498	1,772	1,528	244	1,653	1,442	211
0013	Ward No. 13	336	137	199	1,009	841	168	886	751	135
0014	Ward No. 14	644	255	389	1,659	1,335	324	1,489	1,236	253
0015	Ward No. 15	1,097	451	646	1,343	1,229	114	1,225	1,150	75
0016	Ward No. 16	608	243	365	1,252	951	301	779	683	96
0017	Ward No. 17	1,533	680	853	1,493	1,339	154	1,272	1,159	113
0018	Ward No. 18	957	401	556	1,530	1,330	200	1,281	1,130	151
0019	Ward No. 19	1,575	661	914	1,704	1,564	140	1,555	1,454	101
0020	Ward No. 20	637	332	305	1,032	967	65	984	954	30
801745	Pujali (M)	11,256	5,113	6,143	13,471	10,990	2,481	9,227	8,023	1,204
0001	Ward No. 1	495	189	306	765	660	105	665	575	90
0002	Ward No. 2	351	157	194	630	549	81	520	462	58
0003	Ward No. 3	703	312	391	1,188	1,018	170	959	855	104
0004	Ward No. 4	837	351	486	951	817	134	767	693	74
0005	Ward No. 5	262	122	140	469	415	54	383	345	38
0006	Ward No. 6	625	287	338	783	693	90	484	450	34
0007	Ward No. 7	715	331	384	737	647	90	464	426	38
0008	Ward No. 8	1,147	527	620	1,135	873	262	736	588	148
0009	Ward No. 9	1,057	489	568	1,092	834	258	666	565	101
0010	Ward No. 10	692	311	381	783	664	119	568	506	62
0011	Ward No. 11	426	164	262	655	572	83	567	513	54
0012	Ward No. 12	2,051	1,025	1,026	1,897	1,342	555	569	482	87
0013	Ward No. 13	631	295	336	640	483	157	428	369	59
0014	Ward No. 14	291	117	174	467	423	44	357	325	32
0015	Ward No. 15	973	436	537	1,279	1,000	279	1,094	869	225
801746	Rajpur Sonarpur (M)	73,647	31,487	42,160	1,66,329	1,26,603	39,726	1,36,118	1,11,061	25,057
0001	Ward No. 1	1,850	771	1,079	5,256	3,763	1,493	4,445	3,431	1,014
0002	Ward No. 2	1,456	621	835	4,332	3,230	1,102	3,430	2,762	668
0003	Ward No. 3	3,001	1,184	1,817	5,299	4,046	1,253	3,930	3,320	610
0004	Ward No. 4	2,928	1,210	1,718	5,997	4,681	1,316	5,027	4,218	809
0005	Ward No. 5	3,197	1,285	1,912	6,959	5,083	1,876	5,782	4,559	1,223
0006	Ward No. 6	1,721	748	973	4,896	3,627	1,269	4,104	3,301	803
0007	Ward No. 7	3,808	1,685	2,123	6,137	4,983	1,154	5,231	4,476	755
0008	Ward No. 8	2,534	1,098	1,436	4,359	3,486	873	3,965	3,245	720
0009	Ward No. 9	3,058	1,227	1,831	6,835	4,935	1,900	5,254	4,152	1,102
0010	Ward No. 10	1,305	529	776	3,374	2,700	674	2,888	2,394	494
0011	Ward No. 11	2,715	1,122	1,593	7,018	5,258	1,760	5,647	4,580	1,067
0012	Ward No. 12	1,592	674	918	4,493	3,277	1,216	3,799	2,935	864
0013	Ward No. 13	1,121	478	643	3,605	2,680	925	3,005	2,426	579
0014	Ward No. 14	1,659	703	956	4,193	3,333	860	3,684	3,034	650
0015	Ward No. 15	4,664	1,949	2,715	8,298	6,205	2,093	6,211	5,009	1,202
0016	Ward No. 16	872	378	494	3,654	2,706	948	2,847	2,342	505
0017	Ward No. 17	1,373	574	799	4,199	3,195	1,004	3,494	2,864	630
0018	Ward No. 18	792	355	437	2,470	1,974	496	2,040	1,691	349
0019	Ward No. 19	908	403	505	3,361	2,586	775	2,964	2,402	562
0020	Ward No. 20	803	342	461	2,145	1,805	340	1,903	1,649	254
0021	Ward No. 21	3,679	1,661	2,018	5,320	4,257	1,063	4,468	3,770	698
0022	Ward No. 22	3,375	1,361	2,014	5,758	4,578	1,180	5,207	4,306	901
0023	Ward No. 23	1,196	496	700	2,890	2,327	563	2,677	2,200	477

PRIMARY CENSUS ABSTRACT

CENSUS ABSTRACT

Industrial category of main workers													Name of Town/ Ward 2
Household industry									Other workers				
Cultivators			Agricultural labourers			workers							
Persons	Males	Females	Persons	Males	Females	Persons	Males	Females	Persons	Males	Females		
29	30	31	32	33	34	35	36	37	38	39	40		
4	3	1	5	5	-	35	33	2	896	820	76	Ward No. 6	
1	1	-	7	6	1	33	9	24	1,322	1,199	123	Ward No. 7	
13	13	-	7	6	1	72	60	12	1,106	1,020	86	Ward No. 8	
-	-	-	-	-	-	2	-	2	817	722	95	Ward No. 9	
1	-	1	-	-	-	33	9	24	743	655	88	Ward No. 10	
3	1	2	5	4	1	61	55	6	1,098	999	99	Ward No. 11	
1	1	-	4	3	1	16	14	2	1,632	1,424	208	Ward No. 12	
1	1	-	-	-	-	5	4	1	880	746	134	Ward No. 13	
5	2	3	10	10	-	6	5	1	1,468	1,219	249	Ward No. 14	
6	1	5	1	1	-	12	11	1	1,206	1,137	69	Ward No. 15	
2	1	1	5	5	-	10	6	4	762	671	91	Ward No. 16	
-	-	-	4	4	-	15	7	8	1,253	1,148	105	Ward No. 17	
8	6	2	14	14	-	21	12	9	1,238	1,098	140	Ward No. 18	
-	-	-	5	4	1	23	20	3	1,527	1,430	97	Ward No. 19	
1	1	-	3	3	-	1	-	1	979	950	29	Ward No. 20	
26	12	14	121	117	4	495	349	146	8,585	7,545	1,040	Pujali (M)	
-	-	-	2	2	-	4	3	1	659	570	89	Ward No. 1	
-	-	-	35	35	-	20	10	10	465	417	48	Ward No. 2	
-	-	-	6	6	-	23	15	8	930	834	96	Ward No. 3	
5	4	1	8	7	1	8	7	1	746	675	71	Ward No. 4	
2	2	-	5	5	-	21	11	10	355	327	28	Ward No. 5	
-	-	-	2	2	-	20	19	1	462	429	33	Ward No. 6	
1	-	1	24	24	-	189	176	13	250	226	24	Ward No. 7	
1	-	1	25	23	2	3	3	-	707	562	145	Ward No. 8	
2	1	1	1	1	-	16	13	3	647	550	97	Ward No. 9	
12	3	9	3	2	1	4	2	2	549	499	50	Ward No. 10	
2	1	1	1	1	-	2	2	-	562	509	53	Ward No. 11	
-	-	-	8	8	-	21	16	5	540	458	82	Ward No. 12	
-	-	-	-	-	-	5	3	2	423	366	57	Ward No. 13	
1	1	-	1	1	-	1	1	-	354	322	32	Ward No. 14	
-	-	-	-	-	-	158	68	90	936	801	135	Ward No. 15	
679	527	152	1,169	967	202	3,572	2,581	991	1,30,698	1,06,986	23,712	Rajpur Sonarpur (M)	
23	14	9	10	8	2	58	42	16	4,354	3,367	987	Ward No. 1	
12	10	2	6	4	2	16	11	5	3,396	2,737	659	Ward No. 2	
14	9	5	129	120	9	272	201	71	3,515	2,990	525	Ward No. 3	
46	42	4	68	63	5	79	65	14	4,834	4,048	786	Ward No. 4	
29	19	10	44	33	11	133	51	82	5,576	4,456	1,120	Ward No. 5	
10	8	2	6	5	1	54	28	26	4,034	3,260	774	Ward No. 6	
31	19	12	80	71	9	114	95	19	5,006	4,291	715	Ward No. 7	
63	58	5	60	53	7	47	35	12	3,795	3,099	696	Ward No. 8	
24	16	8	48	35	13	295	219	76	4,887	3,882	1,005	Ward No. 9	
4	1	3	6	4	2	86	70	16	2,792	2,319	473	Ward No. 10	
28	22	6	43	36	7	109	80	29	5,467	4,442	1,025	Ward No. 11	
11	9	2	13	12	1	107	85	22	3,668	2,829	839	Ward No. 12	
11	11	-	90	68	22	41	28	13	2,863	2,319	544	Ward No. 13	
4	4	-	31	22	9	44	32	12	3,605	2,976	629	Ward No. 14	
19	11	8	24	17	7	163	120	43	6,005	4,861	1,144	Ward No. 15	
19	16	3	19	15	4	69	36	33	2,740	2,275	465	Ward No. 16	
14	10	4	18	14	4	90	63	27	3,372	2,777	595	Ward No. 17	
18	16	2	6	4	2	38	29	9	1,978	1,642	336	Ward No. 18	
4	3	1	4	1	3	26	14	12	2,930	2,384	546	Ward No. 19	
1	1	-	14	13	1	45	38	7	1,843	1,597	246	Ward No. 20	
5	5	-	7	4	3	273	217	56	4,183	3,544	639	Ward No. 21	
22	19	3	41	40	1	100	64	36	5,044	4,183	861	Ward No. 22	
24	18	6	19	14	5	92	62	30	2,542	2,106	436	Ward No. 23	

URBAN PRIMARY

Location code		Industrial category								
		Marginal workers			Cultivators			Agricultural labourers		
number	Name of Town/ Ward	Persons	Males	Females	Persons	Males	Females	Persons	Males	Females
1	2	41	42	43	44	45	46	47	48	49
0006	Ward No. 6	275	207	68	3	2	1	2	2	-
0007	Ward No. 7	262	146	116	2	1	1	9	7	2
0008	Ward No. 8	292	219	73	5	2	3	3	3	-
0009	Ward No. 9	45	26	19	4	-	4	-	-	-
0010	Ward No. 10	129	103	26	2	1	1	-	-	-
0011	Ward No. 11	202	148	54	11	2	9	3	3	-
0012	Ward No. 12	119	86	33	6	4	2	3	1	2
0013	Ward No. 13	123	90	33	2	-	2	-	-	-
0014	Ward No. 14	170	99	71	5	2	3	1	-	1
0015	Ward No. 15	118	79	39	7	-	7	2	2	-
0016	Ward No. 16	473	268	205	4	3	1	3	3	-
0017	Ward No. 17	221	180	41	4	2	2	1	-	1
0018	Ward No. 18	249	200	49	2	1	1	-	-	-
0019	Ward No. 19	149	110	39	5	2	3	5	3	2
0020	Ward No. 20	48	13	35	-	-	-	-	-	-
801745	Pujali (M)	4,244	2,967	1,277	143	50	93	132	127	5
0001	Ward No. 1	100	85	15	4	-	4	3	3	-
0002	Ward No. 2	110	87	23	1	-	1	-	-	-
0003	Ward No. 3	229	163	66	24	2	22	3	3	-
0004	Ward No. 4	184	124	60	17	8	9	4	3	1
0005	Ward No. 5	86	70	16	10	3	7	2	2	-
0006	Ward No. 6	299	243	56	7	4	3	64	64	-
0007	Ward No. 7	273	221	52	6	4	2	13	13	-
0008	Ward No. 8	399	285	114	6	3	3	16	16	-
0009	Ward No. 9	426	269	157	5	2	3	4	3	1
0010	Ward No. 10	215	158	57	31	14	17	3	1	2
0011	Ward No. 11	88	59	29	3	2	1	2	1	1
0012	Ward No. 12	1,328	860	468	11	2	9	13	13	-
0013	Ward No. 13	212	114	98	2	2	-	-	-	-
0014	Ward No. 14	110	98	12	4	1	3	-	-	-
0015	Ward No. 15	185	131	54	12	3	9	5	5	-
801746	Rajpur Sonarpur (M)	30,211	15,542	14,669	694	280	414	494	295	199
0001	Ward No. 1	811	332	479	19	11	8	9	3	6
0002	Ward No. 2	902	468	434	31	7	24	17	13	4
0003	Ward No. 3	1,369	726	643	30	11	19	14	9	5
0004	Ward No. 4	970	463	507	20	11	9	42	34	8
0005	Ward No. 5	1,177	524	653	20	10	10	11	9	2
0006	Ward No. 6	792	326	466	17	5	12	4	4	-
0007	Ward No. 7	906	507	399	29	11	18	23	16	7
0008	Ward No. 8	394	241	153	5	3	2	7	3	4
0009	Ward No. 9	1,581	783	798	30	13	17	16	9	7
0010	Ward No. 10	486	306	180	9	6	3	6	5	1
0011	Ward No. 11	1,371	678	693	57	19	38	30	15	15
0012	Ward No. 12	694	342	352	41	13	28	4	1	3
0013	Ward No. 13	600	254	346	20	7	13	13	10	3
0014	Ward No. 14	509	299	210	11	3	8	9	3	6
0015	Ward No. 15	2,087	1,196	891	18	10	8	18	13	5
0016	Ward No. 16	807	364	443	35	10	25	8	3	5
0017	Ward No. 17	705	331	374	12	4	8	11	7	4
0018	Ward No. 18	430	283	147	13	11	2	3	2	1
0019	Ward No. 19	397	184	213	2	1	1	5	2	3
0020	Ward No. 20	242	156	86	4	3	1	2	1	1
0021	Ward No. 21	852	487	365	7	5	2	7	4	3
0022	Ward No. 22	551	272	279	15	6	9	31	24	7
0023	Ward No. 23	213	127	86	11	5	6	3	1	2

PRIMARY CENSUS ABSTRACT

CENSUS ABSTRACT

of marginal workers										Location code number
Household industry workers			Other workers			Non-workers			Name of Town/ Ward	
Persons	Males	Females	Persons	Males	Females	Persons	Males	Females		2
50	51	52	53	54	55	56	57	58		
2	2	-	268	201	67	2,479	807	1,672	Ward No. 6	0006
93	8	85	158	130	28	2,801	916	1,885	Ward No. 7	0007
7	5	2	277	209	68	2,854	861	1,993	Ward No. 8	0008
-	-	-	41	26	15	1,866	629	1,237	Ward No. 9	0009
5	1	4	122	101	21	1,754	594	1,160	Ward No. 10	0010
16	8	8	172	135	37	3,441	1,194	2,247	Ward No. 11	0011
13	8	5	97	73	24	4,039	1,371	2,668	Ward No. 12	0012
1	1	-	120	89	31	2,126	721	1,405	Ward No. 13	0013
8	-	8	156	97	59	3,057	1,002	2,055	Ward No. 14	0014
-	-	-	109	77	32	2,671	914	1,757	Ward No. 15	0015
13	11	2	453	251	202	1,675	479	1,196	Ward No. 16	0016
1	1	-	215	177	38	3,071	1,007	2,064	Ward No. 17	0017
6	2	4	241	197	44	3,105	976	2,129	Ward No. 18	0018
2	1	1	137	104	33	4,080	1,361	2,719	Ward No. 19	0019
-	-	-	48	13	35	1,048	396	652	Ward No. 20	0020
346	242	104	3,623	2,548	1,075	23,576	7,950	15,626	Pujali (M)	801745
3	2	1	90	80	10	1,491	474	1,017	Ward No. 1	0001
1	1	-	108	86	22	1,125	332	793	Ward No. 2	0002
12	5	7	190	153	37	2,142	682	1,460	Ward No. 3	0003
5	4	1	158	109	49	1,931	619	1,312	Ward No. 4	0004
1	1	-	73	64	9	974	325	649	Ward No. 5	0005
38	35	3	190	140	50	1,687	567	1,120	Ward No. 6	0006
98	84	14	156	120	36	1,769	649	1,120	Ward No. 7	0007
15	8	7	362	258	104	1,777	617	1,160	Ward No. 8	0008
4	3	1	413	261	152	1,484	504	980	Ward No. 9	0009
4	3	1	177	140	37	1,631	558	1,073	Ward No. 10	0010
10	4	6	73	52	21	1,285	414	871	Ward No. 11	0011
123	74	49	1,181	771	410	2,293	867	1,426	Ward No. 12	0012
1	-	1	209	112	97	987	349	638	Ward No. 13	0013
3	3	-	103	94	9	964	302	662	Ward No. 14	0014
28	15	13	140	108	32	2,036	691	1,345	Ward No. 15	0015
2,078	718	1,360	26,945	14,249	12,696	2,58,039	88,802	1,69,237	Rajpur Sonarpur (M)	801746
22	5	17	761	313	448	7,524	2,630	4,894	Ward No. 1	0001
13	8	5	841	440	401	6,057	1,936	4,121	Ward No. 2	0002
184	107	77	1,141	599	542	7,909	2,638	5,271	Ward No. 3	0003
26	12	14	882	406	476	9,262	3,045	6,217	Ward No. 4	0004
102	7	95	1,044	498	546	9,373	3,160	6,213	Ward No. 5	0005
141	24	117	630	293	337	7,060	2,515	4,545	Ward No. 6	0006
21	11	10	833	469	364	10,565	3,590	6,975	Ward No. 7	0007
5	2	3	377	233	144	8,082	2,788	5,294	Ward No. 8	0008
197	58	139	1,338	703	635	9,538	3,373	6,165	Ward No. 9	0009
30	10	20	441	285	156	6,030	2,037	3,993	Ward No. 10	0010
17	7	10	1,267	637	630	10,902	3,824	7,078	Ward No. 11	0011
18	1	17	631	327	304	6,344	2,212	4,132	Ward No. 12	0012
30	6	24	537	231	306	5,758	1,971	3,787	Ward No. 13	0013
21	12	9	468	281	187	7,307	2,443	4,864	Ward No. 14	0014
80	34	46	1,971	1,139	832	11,393	3,841	7,552	Ward No. 15	0015
35	3	32	729	348	381	5,360	1,825	3,535	Ward No. 16	0016
21	8	13	661	312	349	6,726	2,232	4,494	Ward No. 17	0017
16	10	6	398	260	138	4,751	1,658	3,093	Ward No. 18	0018
6	-	6	384	181	203	5,002	1,608	3,394	Ward No. 19	0019
19	12	7	217	140	77	3,880	1,210	2,670	Ward No. 20	0020
240	142	98	598	336	262	9,352	3,046	6,306	Ward No. 21	0021
25	2	23	480	240	240	9,823	3,218	6,605	Ward No. 22	0022
10	2	8	189	119	70	4,848	1,612	3,236	Ward No. 23	0023

DISTRICT CENSUS HANDBOOK : SOUTH TWENTY FOUR PARGANAS

URBAN PRIMARY

Location code number	Area in Square Kilometre	Name of Town/ Ward	Number of households	Total population (including institutional and houseless population)			Population in the age-group 0-6			
				Persons	Males	Females	Persons	Males	Females	
1	2	3	4	5	6	7	8	9	10	
0024		Ward No. 24	2,392	9,873	5,104	4,769	780	416	364	
0025		Ward No. 25	2,921	11,683	5,919	5,764	880	446	434	
0026		Ward No. 26	2,826	10,984	5,553	5,431	927	485	442	
0027		Ward No. 27	3,548	15,856	8,966	6,890	1,357	695	662	
0028		Ward No. 28	3,287	12,511	6,307	6,204	917	477	440	
0029		Ward No. 29	3,043	11,118	5,578	5,540	724	367	357	
0030		Ward No. 30	2,849	10,349	5,264	5,085	726	390	336	
0031		Ward No. 31	3,350	12,694	6,368	6,326	955	467	488	
0032		Ward No. 32	2,951	11,809	5,976	5,833	1,073	559	514	
0033		Ward No. 33	2,808	11,603	5,928	5,675	1,037	552	485	
0034		Ward No. 34	2,794	11,116	5,618	5,498	982	496	486	
0035		Ward No. 35	2,464	11,078	5,697	5,381	1,338	677	661	
801747		Baruipur (M)	9.50	13,226	53,128	26,718	26,410	3,763	1,933	1,830
0001		Ward No. 1	929	3,735	1,849	1,886	309	161	148	
0002		Ward No. 2	982	3,820	1,914	1,906	218	120	98	
0003		Ward No. 3	541	2,420	1,179	1,241	174	92	82	
0004		Ward No. 4	961	3,971	2,008	1,963	312	177	135	
0005		Ward No. 5	887	3,517	1,772	1,745	194	96	98	
0006		Ward No. 6	791	3,143	1,593	1,550	236	126	110	
0007		Ward No. 7	507	2,122	1,096	1,026	130	58	72	
0008		Ward No. 8	920	3,535	1,775	1,760	295	150	145	
0009		Ward No. 9	607	2,439	1,222	1,217	146	64	82	
0010		Ward No. 10	1,204	4,815	2,441	2,374	356	183	173	
0011		Ward No. 11	537	2,117	1,054	1,063	143	65	78	
0012		Ward No. 12	764	3,113	1,586	1,527	243	118	125	
0013		Ward No. 13	844	3,336	1,659	1,677	226	120	106	
0014		Ward No. 14	988	3,873	1,919	1,954	268	140	128	
0015		Ward No. 15	475	1,949	995	954	133	79	54	
0016		Ward No. 16	840	3,410	1,719	1,691	229	111	118	
0017		Ward No. 17	449	1,813	937	876	151	73	78	
801748		Diamond Harbour (M)	10.36	10,048	41,802	21,050	20,752	3,688	1,854	1,834
0001		Ward No. 1	667	2,661	1,376	1,285	350	192	158	
0002		Ward No. 2	639	2,667	1,362	1,305	245	121	124	
0003		Ward No. 3	395	1,624	832	792	121	59	62	
0004		Ward No. 4	612	2,346	1,186	1,160	186	93	93	
0005		Ward No. 5	843	3,793	1,893	1,900	404	196	208	
0006		Ward No. 6	618	2,564	1,257	1,307	190	92	98	
0007		Ward No. 7	349	1,521	775	746	120	61	59	
0008		Ward No. 8	342	1,414	720	694	111	56	55	
0009		Ward No. 9	794	3,226	1,607	1,619	252	122	130	
0010		Ward No. 10	720	2,989	1,577	1,412	249	139	110	
0011		Ward No. 11	438	1,763	885	878	116	52	64	
0012		Ward No. 12	541	2,262	1,102	1,160	192	86	106	
0013		Ward No. 13	763	3,163	1,594	1,569	234	124	110	
0014		Ward No. 14	657	2,517	1,260	1,257	185	105	80	
0015		Ward No. 15	964	4,385	2,182	2,203	473	231	242	
0016		Ward No. 16	706	2,907	1,442	1,465	260	125	135	
801749		Jaynagar Mazilpur (M)	5.85	6,036	25,922	13,234	12,688	2,277	1,172	1,105
0001		Ward No. 1	547	2,429	1,244	1,185	254	126	128	
0002		Ward No. 2	490	2,066	1,037	1,029	149	76	73	
0003		Ward No. 3	454	1,942	1,013	929	159	79	80	
0004		Ward No. 4	459	1,962	989	973	182	94	88	
0005		Ward No. 5	416	1,747	882	865	108	57	51	
0006		Ward No. 6	503	2,556	1,353	1,203	332	184	148	

PRIMARY CENSUS ABSTRACT

CENSUS ABSTRACT

Scheduled Castes population			Scheduled Tribes population			Literates			Name of Town/ Ward
Persons	Males	Females	Persons	Males	Females	Persons	Males	Females	
11	12	13	14	15	16	17	18	19	2
489	266	223	3	2	1	8,302	4,444	3,858	Ward No. 24
1,154	600	554	19	10	9	9,810	5,132	4,678	Ward No. 25
1,490	774	716	30	12	18	9,005	4,693	4,312	Ward No. 26
900	477	423	43	29	14	13,324	7,809	5,515	Ward No. 27
2,212	1,135	1,077	32	18	14	10,642	5,490	5,152	Ward No. 28
1,204	617	587	32	17	15	9,767	4,964	4,803	Ward No. 29
493	246	247	6	3	3	9,073	4,647	4,426	Ward No. 30
1,439	741	698	33	17	16	10,927	5,603	5,324	Ward No. 31
2,201	1,104	1,097	17	9	8	9,632	4,994	4,638	Ward No. 32
286	145	141	17	8	9	9,159	4,798	4,361	Ward No. 33
449	222	227	79	37	42	8,991	4,682	4,309	Ward No. 34
1,706	878	828	96	48	48	8,002	4,389	3,613	Ward No. 35
13,157	6,657	6,500	317	157	160	45,434	23,405	22,029	Baruipur (M)
1,418	697	721	21	13	8	3,006	1,531	1,475	Ward No. 1
1,045	526	519	135	66	69	3,351	1,713	1,638	Ward No. 2
146	74	72	-	-	-	2,068	1,020	1,048	Ward No. 3
441	230	211	21	11	10	3,485	1,771	1,714	Ward No. 4
311	151	160	-	-	-	3,067	1,586	1,481	Ward No. 5
681	356	325	7	5	2	2,687	1,395	1,292	Ward No. 6
894	475	419	5	2	3	1,818	973	845	Ward No. 7
996	505	491	2	1	1	2,855	1,512	1,343	Ward No. 8
872	446	426	-	-	-	2,111	1,095	1,016	Ward No. 9
1,422	713	709	32	18	14	4,134	2,140	1,994	Ward No. 10
473	229	244	72	32	40	1,785	916	869	Ward No. 11
472	237	235	2	1	1	2,676	1,393	1,283	Ward No. 12
1,124	578	546	6	3	3	2,845	1,453	1,392	Ward No. 13
1,404	707	697	9	3	6	3,453	1,733	1,720	Ward No. 14
590	292	298	1	-	1	1,708	887	821	Ward No. 15
700	363	337	4	2	2	2,910	1,521	1,389	Ward No. 16
168	78	90	-	-	-	1,475	766	709	Ward No. 17
5,221	2,677	2,544	72	34	38	32,753	17,193	15,560	Diamond Harbour (M)
328	150	178	29	13	16	1,613	887	726	Ward No. 1
94	44	50	-	-	-	1,959	1,058	901	Ward No. 2
42	17	25	-	-	-	1,355	729	626	Ward No. 3
84	41	43	-	-	-	1,961	1,024	937	Ward No. 4
255	127	128	-	-	-	2,608	1,388	1,220	Ward No. 5
615	307	308	1	1	-	2,056	1,027	1,029	Ward No. 6
415	213	202	-	-	-	1,239	670	569	Ward No. 7
224	136	88	-	-	-	1,017	560	457	Ward No. 8
666	341	325	7	4	3	2,740	1,414	1,326	Ward No. 9
681	353	328	10	6	4	2,298	1,271	1,027	Ward No. 10
465	244	221	1	-	1	1,517	784	733	Ward No. 11
358	184	174	6	2	4	1,854	938	916	Ward No. 12
290	164	126	11	5	6	2,763	1,424	1,339	Ward No. 13
386	202	184	5	2	3	2,184	1,102	1,082	Ward No. 14
129	59	70	-	-	-	3,229	1,689	1,540	Ward No. 15
189	95	94	2	1	1	2,360	1,228	1,132	Ward No. 16
4,830	2,515	2,315	24	14	10	20,898	11,092	9,806	Jaynagar Mazilpur (M)
197	96	101	-	-	-	1,784	961	823	Ward No. 1
317	165	152	2	1	1	1,781	918	863	Ward No. 2
375	199	176	4	3	1	1,591	864	727	Ward No. 3
266	142	124	-	-	-	1,509	801	708	Ward No. 4
365	193	172	-	-	-	1,575	802	773	Ward No. 5
228	127	101	-	-	-	1,830	1,023	807	Ward No. 6

DISTRICT CENSUS HANDBOOK : SOUTH TWENTY FOUR PARGANAS

URBAN PRIMARY

Location code number	Name of Town/ Ward	Illiterates			Total workers			Main workers		
		Persons	Males	Females	Persons	Males	Females	Persons	Males	Females
1	2	20	21	22	23	24	25	26	27	28
0024	Ward No. 24	1,571	660	911	4,269	3,220	1,049	3,458	2,791	667
0025	Ward No. 25	1,873	787	1,086	4,864	3,589	1,275	3,631	2,988	643
0026	Ward No. 26	1,979	860	1,119	4,107	3,189	918	3,229	2,678	551
0027	Ward No. 27	2,532	1,157	1,375	5,312	4,112	1,200	4,357	3,630	727
0028	Ward No. 28	1,869	817	1,052	4,957	3,573	1,384	4,064	3,088	976
0029	Ward No. 29	1,351	614	737	4,751	3,271	1,480	3,634	2,830	804
0030	Ward No. 30	1,276	617	659	4,045	3,138	907	3,427	2,795	632
0031	Ward No. 31	1,767	765	1,002	5,347	3,908	1,439	4,178	3,337	841
0032	Ward No. 32	2,177	982	1,195	5,040	3,771	1,269	3,663	3,071	592
0033	Ward No. 33	2,444	1,130	1,314	4,296	3,442	854	3,631	3,050	581
0034	Ward No. 34	2,125	936	1,189	4,091	3,353	738	3,457	2,922	535
0035	Ward No. 35	3,076	1,308	1,768	4,402	3,322	1,080	3,387	2,815	572
801747	Baruipur (M)	7,694	3,313	4,381	19,276	15,143	4,133	17,374	14,171	3,203
0001	Ward No. 1	729	318	411	1,322	1,008	314	1,278	978	300
0002	Ward No. 2	469	201	268	1,300	1,061	239	1,234	1,021	213
0003	Ward No. 3	352	159	193	777	589	188	726	559	167
0004	Ward No. 4	486	237	249	1,346	1,092	254	1,241	1,055	186
0005	Ward No. 5	450	186	264	1,211	1,009	202	1,072	923	149
0006	Ward No. 6	456	198	258	1,238	937	301	1,104	862	242
0007	Ward No. 7	304	123	181	807	641	166	722	606	116
0008	Ward No. 8	680	263	417	1,377	1,069	308	1,106	907	199
0009	Ward No. 9	328	127	201	825	685	140	762	652	110
0010	Ward No. 10	681	301	380	1,682	1,379	303	1,615	1,345	270
0011	Ward No. 11	332	138	194	774	605	169	731	581	150
0012	Ward No. 12	437	193	244	1,130	921	209	1,065	879	186
0013	Ward No. 13	491	206	285	1,550	1,051	499	1,085	878	207
0014	Ward No. 14	420	186	234	1,400	1,059	341	1,274	1,004	270
0015	Ward No. 15	241	108	133	758	557	201	689	517	172
0016	Ward No. 16	500	198	302	1,216	995	221	1,134	935	199
0017	Ward No. 17	338	171	167	563	485	78	536	469	67
801748	Diamond Harbour (M)	9,049	3,857	5,192	14,808	11,976	2,832	13,178	10,840	2,338
0001	Ward No. 1	1,048	489	559	1,131	861	270	1,018	790	228
0002	Ward No. 2	708	304	404	894	768	126	750	648	102
0003	Ward No. 3	269	103	166	580	500	80	544	480	64
0004	Ward No. 4	385	162	223	804	675	129	779	659	120
0005	Ward No. 5	1,185	505	680	1,280	1,111	169	1,004	865	139
0006	Ward No. 6	508	230	278	862	719	143	839	709	130
0007	Ward No. 7	282	105	177	537	456	81	512	441	71
0008	Ward No. 8	397	160	237	534	445	89	423	373	50
0009	Ward No. 9	486	193	293	1,093	858	235	1,003	810	193
0010	Ward No. 10	691	306	385	1,112	943	169	870	726	144
0011	Ward No. 11	246	101	145	672	520	152	650	503	147
0012	Ward No. 12	408	164	244	836	620	216	671	525	146
0013	Ward No. 13	400	170	230	1,055	824	231	995	780	215
0014	Ward No. 14	333	158	175	938	693	245	880	665	215
0015	Ward No. 15	1,156	493	663	1,464	1,180	284	1,336	1,130	206
0016	Ward No. 16	547	214	333	1,016	803	213	904	736	168
801749	Jaynagar Mazilpur (M)	5,024	2,142	2,882	9,074	7,387	1,687	7,305	6,221	1,084
0001	Ward No. 1	645	283	362	870	681	189	749	621	128
0002	Ward No. 2	285	119	166	743	608	135	682	582	100
0003	Ward No. 3	351	149	202	698	590	108	490	433	57
0004	Ward No. 4	453	188	265	676	557	119	508	429	79
0005	Ward No. 5	172	80	92	649	516	133	602	499	103
0006	Ward No. 6	726	330	396	751	638	113	485	433	52

PRIMARY CENSUS ABSTRACT

CENSUS ABSTRACT

Industrial category of main workers													Name of Town/ Ward 2
Household industry									Other workers				
Cultivators			Agricultural labourers			workers							
Persons	Males	Females	Persons	Males	Females	Persons	Males	Females	Persons	Males	Females		
29	30	31	32	33	34	35	36	37	38	39	40		
23	16	7	34	27	7	68	47	21	3,333	2,701	632	Ward No. 24	
29	27	2	35	28	7	88	51	37	3,479	2,882	597	Ward No. 25	
25	14	11	21	19	2	128	109	19	3,055	2,536	519	Ward No. 26	
26	22	4	51	41	10	137	100	37	4,143	3,467	676	Ward No. 27	
33	21	12	17	12	5	52	32	20	3,962	3,023	939	Ward No. 28	
19	15	4	25	20	5	152	118	34	3,438	2,677	761	Ward No. 29	
10	9	1	15	13	2	90	64	26	3,312	2,709	603	Ward No. 30	
13	9	4	57	50	7	163	111	52	3,945	3,167	778	Ward No. 31	
20	15	5	17	9	8	81	67	14	3,545	2,980	565	Ward No. 32	
13	11	2	39	35	4	60	53	7	3,519	2,951	568	Ward No. 33	
8	8	-	15	11	4	85	60	25	3,349	2,843	506	Ward No. 34	
24	19	5	57	46	11	117	84	33	3,189	2,666	523	Ward No. 35	
97	79	18	92	74	18	285	222	63	16,900	13,796	3,104	Baruipur (M)	
6	4	2	4	3	1	26	22	4	1,242	949	293	Ward No. 1	
2	1	1	4	4	-	8	7	1	1,220	1,009	211	Ward No. 2	
2	1	1	3	2	1	14	6	8	707	550	157	Ward No. 3	
30	27	3	21	16	5	11	9	2	1,179	1,003	176	Ward No. 4	
3	2	1	2	2	-	14	13	1	1,053	906	147	Ward No. 5	
6	5	1	6	5	1	54	37	17	1,038	815	223	Ward No. 6	
-	-	-	-	-	-	34	28	6	688	578	110	Ward No. 7	
6	5	1	-	-	-	21	17	4	1,079	885	194	Ward No. 8	
1	1	-	10	8	2	9	8	1	742	635	107	Ward No. 9	
12	11	1	14	13	1	32	24	8	1,557	1,297	260	Ward No. 10	
3	2	1	4	4	-	3	3	-	721	572	149	Ward No. 11	
6	4	2	8	5	3	9	8	1	1,042	862	180	Ward No. 12	
5	5	-	2	2	-	6	6	-	1,072	865	207	Ward No. 13	
4	2	2	2	-	2	7	7	-	1,261	995	266	Ward No. 14	
2	1	1	1	1	-	5	2	3	681	513	168	Ward No. 15	
6	6	-	10	9	1	30	23	7	1,088	897	191	Ward No. 16	
3	2	1	1	-	1	2	2	-	530	465	65	Ward No. 17	
112	101	11	135	129	6	236	161	75	12,695	10,449	2,246	Diamond Harbour (M)	
7	6	1	21	18	3	34	22	12	956	744	212	Ward No. 1	
-	-	-	32	32	-	2	1	1	716	615	101	Ward No. 2	
1	1	-	13	13	-	5	4	1	525	462	63	Ward No. 3	
2	2	-	5	5	-	8	3	5	764	649	115	Ward No. 4	
26	24	2	11	11	-	17	15	2	950	815	135	Ward No. 5	
3	3	-	3	3	-	7	6	1	826	697	129	Ward No. 6	
37	33	4	1	1	-	3	1	2	471	406	65	Ward No. 7	
16	16	-	4	4	-	2	1	1	401	352	49	Ward No. 8	
4	3	1	3	3	-	22	17	5	974	787	187	Ward No. 9	
1	1	-	28	27	1	36	19	17	805	679	126	Ward No. 10	
2	2	-	4	3	1	7	7	-	637	491	146	Ward No. 11	
-	-	-	1	1	-	6	4	2	664	520	144	Ward No. 12	
3	2	1	1	-	1	4	3	1	987	775	212	Ward No. 13	
1	1	-	-	-	-	14	10	4	865	654	211	Ward No. 14	
5	4	1	3	3	-	44	25	19	1,284	1,098	186	Ward No. 15	
4	3	1	5	5	-	25	23	2	870	705	165	Ward No. 16	
69	57	12	76	74	2	153	99	54	7,007	5,991	1,016	Jaynagar Mazilpur (M)	
3	3	-	13	13	-	84	52	32	649	553	96	Ward No. 1	
2	2	-	2	1	1	6	4	2	672	575	97	Ward No. 2	
5	5	-	2	2	-	8	7	1	475	419	56	Ward No. 3	
7	4	3	10	10	-	5	4	1	486	411	75	Ward No. 4	
4	4	-	1	1	-	2	2	-	595	492	103	Ward No. 5	
7	7	-	6	6	-	10	5	5	462	415	47	Ward No. 6	

DISTRICT CENSUS HANDBOOK : SOUTH TWENTY FOUR PARGANAS

URBAN PRIMARY

Location code		Industrial category								
number	Name of Town/ Ward	Marginal workers			Cultivators			Agricultural labourers		
		Persons	Males	Females	Persons	Males	Females	Persons	Males	Females
1	2	41	42	43	44	45	46	47	48	49
0024	Ward No. 24	811	429	382	9	4	5	9	2	7
0025	Ward No. 25	1,233	601	632	17	8	9	8	4	4
0026	Ward No. 26	878	511	367	27	18	9	20	11	9
0027	Ward No. 27	955	482	473	37	14	23	40	23	17
0028	Ward No. 28	893	485	408	36	20	16	11	8	3
0029	Ward No. 29	1,117	441	676	25	5	20	6	4	2
0030	Ward No. 30	618	343	275	21	3	18	3	1	2
0031	Ward No. 31	1,169	571	598	19	3	16	17	12	5
0032	Ward No. 32	1,377	700	677	22	9	13	36	29	7
0033	Ward No. 33	665	392	273	3	1	2	5	2	3
0034	Ward No. 34	634	431	203	15	6	9	3	1	2
0035	Ward No. 35	1,015	507	508	7	4	3	43	7	36
801747	Baruipur (M)	1,902	972	930	117	26	91	32	22	10
0001	Ward No. 1	44	30	14	1	1	-	3	3	-
0002	Ward No. 2	66	40	26	10	2	8	2	1	1
0003	Ward No. 3	51	30	21	3	2	1	2	2	-
0004	Ward No. 4	105	37	68	5	-	5	2	-	2
0005	Ward No. 5	139	86	53	4	1	3	2	2	-
0006	Ward No. 6	134	75	59	6	3	3	4	2	2
0007	Ward No. 7	85	35	50	10	2	8	1	-	1
0008	Ward No. 8	271	162	109	9	-	9	-	-	-
0009	Ward No. 9	63	33	30	8	-	8	1	1	-
0010	Ward No. 10	67	34	33	8	-	8	-	-	-
0011	Ward No. 11	43	24	19	6	1	5	-	-	-
0012	Ward No. 12	65	42	23	5	1	4	1	1	-
0013	Ward No. 13	465	173	292	10	2	8	2	-	2
0014	Ward No. 14	126	55	71	15	1	14	5	4	1
0015	Ward No. 15	69	40	29	15	9	6	2	2	-
0016	Ward No. 16	82	60	22	1	-	1	5	4	1
0017	Ward No. 17	27	16	11	1	1	-	-	-	-
801748	Diamond Harbour (M)	1,630	1,136	494	60	32	28	179	168	11
0001	Ward No. 1	113	71	42	6	3	3	8	7	1
0002	Ward No. 2	144	120	24	3	3	-	4	3	1
0003	Ward No. 3	36	20	16	1	1	-	3	3	-
0004	Ward No. 4	25	16	9	-	-	-	3	2	1
0005	Ward No. 5	276	246	30	8	5	3	66	64	2
0006	Ward No. 6	23	10	13	1	-	1	5	5	-
0007	Ward No. 7	25	15	10	1	-	1	17	13	4
0008	Ward No. 8	111	72	39	5	4	1	23	23	-
0009	Ward No. 9	90	48	42	8	3	5	8	7	1
0010	Ward No. 10	242	217	25	3	2	1	39	38	1
0011	Ward No. 11	22	17	5	1	-	1	-	-	-
0012	Ward No. 12	165	95	70	1	1	-	1	1	-
0013	Ward No. 13	60	44	16	11	6	5	1	1	-
0014	Ward No. 14	58	28	30	3	-	3	-	-	-
0015	Ward No. 15	128	50	78	3	1	2	1	1	-
0016	Ward No. 16	112	67	45	5	3	2	-	-	-
801749	Jaynagar Mazilpur (M)	1,769	1,166	603	182	56	126	77	64	13
0001	Ward No. 1	121	60	61	10	3	7	1	1	-
0002	Ward No. 2	61	26	35	16	3	13	-	-	-
0003	Ward No. 3	208	157	51	21	5	16	3	2	1
0004	Ward No. 4	168	128	40	11	5	6	11	9	2
0005	Ward No. 5	47	17	30	17	2	15	-	-	-
0006	Ward No. 6	266	205	61	7	5	2	26	20	6

PRIMARY CENSUS ABSTRACT

CENSUS ABSTRACT

of marginal workers

Household industry workers			Other workers			Non-workers			Name of Town/ Ward	Location code number
Persons	Males	Females	Persons	Males	Females	Persons	Males	Females		
50	51	52	53	54	55	56	57	58	2	1
15	10	5	778	413	365	5,604	1,884	3,720	Ward No. 24	0024
22	7	15	1,186	582	604	6,819	2,330	4,489	Ward No. 25	0025
21	6	15	810	476	334	6,877	2,364	4,513	Ward No. 26	0026
61	19	42	817	426	391	10,544	4,854	5,690	Ward No. 27	0027
17	7	10	829	450	379	7,554	2,734	4,820	Ward No. 28	0028
211	63	148	875	369	506	6,367	2,307	4,060	Ward No. 29	0029
56	23	33	538	316	222	6,304	2,126	4,178	Ward No. 30	0030
42	13	29	1,091	543	548	7,347	2,460	4,887	Ward No. 31	0031
210	49	161	1,109	613	496	6,769	2,205	4,564	Ward No. 32	0032
39	14	25	618	375	243	7,307	2,486	4,821	Ward No. 33	0033
12	5	7	604	419	185	7,025	2,265	4,760	Ward No. 34	0034
93	19	74	872	477	395	6,676	2,375	4,301	Ward No. 35	0035
56	27	29	1,697	897	800	33,852	11,575	22,277	Baruipur (M)	801747
2	1	1	38	25	13	2,413	841	1,572	Ward No. 1	0001
1	1	-	53	36	17	2,520	853	1,667	Ward No. 2	0002
1	-	1	45	26	19	1,643	590	1,053	Ward No. 3	0003
-	-	-	98	37	61	2,625	916	1,709	Ward No. 4	0004
2	1	1	131	82	49	2,306	763	1,543	Ward No. 5	0005
15	6	9	109	64	45	1,905	656	1,249	Ward No. 6	0006
8	6	2	66	27	39	1,315	455	860	Ward No. 7	0007
6	2	4	256	160	96	2,158	706	1,452	Ward No. 8	0008
3	2	1	51	30	21	1,614	537	1,077	Ward No. 9	0009
1	-	1	58	34	24	3,133	1,062	2,071	Ward No. 10	0010
2	2	-	35	21	14	1,343	449	894	Ward No. 11	0011
4	2	2	55	38	17	1,983	665	1,318	Ward No. 12	0012
4	2	2	449	169	280	1,786	608	1,178	Ward No. 13	0013
-	-	-	106	50	56	2,473	860	1,613	Ward No. 14	0014
2	-	2	50	29	21	1,191	438	753	Ward No. 15	0015
5	2	3	71	54	17	2,194	724	1,470	Ward No. 16	0016
-	-	-	26	15	11	1,250	452	798	Ward No. 17	0017
101	59	42	1,290	877	413	26,994	9,074	17,920	Diamond Harbour (M)	801748
7	-	7	92	61	31	1,530	515	1,015	Ward No. 1	0001
-	-	-	137	114	23	1,773	594	1,179	Ward No. 2	0002
-	-	-	32	16	16	1,044	332	712	Ward No. 3	0003
-	-	-	22	14	8	1,542	511	1,031	Ward No. 4	0004
11	5	6	191	172	19	2,513	782	1,731	Ward No. 5	0005
2	-	2	15	5	10	1,702	538	1,164	Ward No. 6	0006
-	-	-	7	2	5	984	319	665	Ward No. 7	0007
3	1	2	80	44	36	880	275	605	Ward No. 8	0008
-	-	-	74	38	36	2,133	749	1,384	Ward No. 9	0009
51	45	6	149	132	17	1,877	634	1,243	Ward No. 10	0010
-	-	-	21	17	4	1,091	365	726	Ward No. 11	0011
4	1	3	159	92	67	1,426	482	944	Ward No. 12	0012
2	2	-	46	35	11	2,108	770	1,338	Ward No. 13	0013
3	1	2	52	27	25	1,579	567	1,012	Ward No. 14	0014
18	4	14	106	44	62	2,921	1,002	1,919	Ward No. 15	0015
-	-	-	107	64	43	1,891	639	1,252	Ward No. 16	0016
106	29	77	1,404	1,017	387	16,848	5,847	11,001	Jaynagar Mazilpur (M)	801749
37	9	28	73	47	26	1,559	563	996	Ward No. 1	0001
2	1	1	43	22	21	1,323	429	894	Ward No. 2	0002
1	1	-	183	149	34	1,244	423	821	Ward No. 3	0003
2	-	2	144	114	30	1,286	432	854	Ward No. 4	0004
1	-	1	29	15	14	1,098	366	732	Ward No. 5	0005
26	-	26	207	180	27	1,805	715	1,090	Ward No. 6	0006

URBAN PRIMARY

Location code number	Name of Town/ Ward	Area in Square Kilometr e	Number of households	Total population (including institutional and houseless population)			Population in the age-group 0-6		
				Persons	Males	Females	Persons	Males	Females
1	2	3	4	5	6	7	8	9	10
0007	Ward No. 7		437	1,798	930	868	146	87	59
0008	Ward No. 8		401	1,639	837	802	140	69	71
0009	Ward No. 9		497	2,021	999	1,022	144	80	64
0010	Ward No. 10		388	1,574	797	777	113	56	57
0011	Ward No. 11		401	1,640	817	823	140	65	75
0012	Ward No. 12		401	1,891	963	928	210	104	106
0013	Ward No. 13		378	1,534	787	747	107	50	57
0014	Ward No. 14		264	1,123	586	537	93	45	48

PRIMARY CENSUS ABSTRACT

CENSUS ABSTRACT

Scheduled Castes population			Scheduled Tribes population			Literates			Name of Town/ Ward
Persons	Males	Females	Persons	Males	Females	Persons	Males	Females	
11	12	13	14	15	16	17	18	19	2
385	213	172	3	2	1	1,528	794	734	Ward No. 7
389	196	193	4	2	2	1,389	728	661	Ward No. 8
496	259	237	5	3	2	1,642	846	796	Ward No. 9
311	173	138	-	-	-	1,321	696	625	Ward No. 10
328	156	172	-	-	-	1,290	680	610	Ward No. 11
651	331	320	3	2	1	1,331	740	591	Ward No. 12
212	107	105	3	1	2	1,347	716	631	Ward No. 13
310	158	152	-	-	-	980	523	457	Ward No. 14

DISTRICT CENSUS HANDBOOK : SOUTH TWENTY FOUR PARGANAS

URBAN PRIMARY

Location code number	Name of Town/ Ward	Illiterates			Total workers			Main workers		
		Persons	Males	Females	Persons	Males	Females	Persons	Males	Females
1	2	20	21	22	23	24	25	26	27	28
0007	Ward No. 7	270	136	134	647	520	127	568	485	83
0008	Ward No. 8	250	109	141	549	435	114	449	376	73
0009	Ward No. 9	379	153	226	717	574	143	646	541	105
0010	Ward No. 10	253	101	152	552	454	98	379	330	49
0011	Ward No. 11	350	137	213	626	473	153	392	314	78
0012	Ward No. 12	560	223	337	704	586	118	625	534	91
0013	Ward No. 13	187	71	116	540	444	96	437	379	58
0014	Ward No. 14	143	63	80	352	311	41	293	265	28

PRIMARY CENSUS ABSTRACT

CENSUS ABSTRACT

Industrial category of main workers

Household industry													Name of Town/ Ward
Cultivators			Agricultural labourers			workers			Other workers				
Persons	Males	Females	Persons	Males	Females	Persons	Males	Females	Persons	Males	Females		
29	30	31	32	33	34	35	36	37	38	39	40	2	
1	1	-	3	3	-	2	1	1	562	480	82	Ward No. 7	
-	-	-	1	1	-	6	5	1	442	370	72	Ward No. 8	
5	3	2	2	2	-	7	5	2	632	531	101	Ward No. 9	
2	2	-	-	-	-	2	2	-	375	326	49	Ward No. 10	
1	1	-	1	1	-	5	3	2	385	309	76	Ward No. 11	
27	25	2	32	31	1	13	7	6	553	471	82	Ward No. 12	
3	-	3	1	1	-	2	2	-	431	376	55	Ward No. 13	
2	-	2	2	2	-	1	-	1	288	263	25	Ward No. 14	

URBAN PRIMARY

Industrial category

Location code number	Name of Town/ Ward	Marginal workers			Cultivators			Agricultural labourers		
		Persons	Males	Females	Persons	Males	Females	Persons	Males	Females
1	2	41	42	43	44	45	46	47	48	49
0007	Ward No. 7	79	35	44	16	2	14	2	1	1
0008	Ward No. 8	100	59	41	12	2	10	1	1	-
0009	Ward No. 9	71	33	38	20	6	14	-	-	-
0010	Ward No. 10	173	124	49	9	3	6	3	2	1
0011	Ward No. 11	234	159	75	10	4	6	-	-	-
0012	Ward No. 12	79	52	27	18	10	8	20	19	1
0013	Ward No. 13	103	65	38	6	1	5	8	7	1
0014	Ward No. 14	59	46	13	9	5	4	2	2	-

PRIMARY CENSUS ABSTRACT

CENSUS ABSTRACT

of marginal workers

Household industry workers			Other workers			Non-workers			Name of Town/ Ward	Location code number
Persons	Males	Females	Persons	Males	Females	Persons	Males	Females		
50	51	52	53	54	55	56	57	58	2	1
4	2	2	57	30	27	1,151	410	741	Ward No. 7	0007
5	2	3	82	54	28	1,090	402	688	Ward No. 8	0008
2	-	2	49	27	22	1,304	425	879	Ward No. 9	0009
2	1	1	159	118	41	1,022	343	679	Ward No. 10	0010
6	2	4	218	153	65	1,014	344	670	Ward No. 11	0011
7	4	3	34	19	15	1,187	377	810	Ward No. 12	0012
10	6	4	79	51	28	994	343	651	Ward No. 13	0013
1	1	-	47	38	9	771	275	496	Ward No. 14	0014

Section – II

**Tables based on Households
Amenities and Assets
(Rural /Urban) at District and
Sub-District level**

Table -1: Households by Ownership Status and by Number of Dwelling rooms occupied in the District, 2011

Name of district	Ownership status	Number of dwelling rooms	Number of households								
			Total			Scheduled Castes			Scheduled Tribes		
			Total	Rural	Urban	Total	Rural	Urban	Total	Rural	Urban
1	2	3	4	5	6	7	8	9	10	11	12
	Owned	No exclusive room	62,343	54,687	7,656	20,585	18,534	2,051	2,306	2,255	51
		One room	10,04,328	8,22,342	1,81,986	3,59,779	3,11,014	48,765	21,464	19,963	1,501
		Two rooms	4,03,689	2,74,707	1,28,982	1,33,249	1,01,135	32,114	3,749	2,573	1,176
		Three rooms	1,02,662	55,088	47,574	28,266	18,118	10,148	896	442	454
		3+ rooms	69,202	34,334	34,868	17,764	10,371	7,393	577	245	332
	Rented	No exclusive room	2,962	957	2,005	812	371	441	71	36	35
		One room	67,615	15,552	52,063	16,614	5,376	11,238	1,228	336	892
		Two rooms	14,080	3,056	11,024	2,777	936	1,841	446	241	205
		Three rooms	2,498	352	2,146	381	83	298	61	15	46
		3+ rooms	861	182	679	165	52	113	22	13	9
	Others	No exclusive room	5,273	4,798	475	1,365	1,281	84	146	135	11
		One room	27,819	21,068	6,751	8,030	6,417	1,613	703	463	240
Two rooms		5,316	3,428	1,888	1,551	1,090	461	103	51	52	
Three rooms		1,188	633	555	295	203	92	34	11	23	
3+ rooms		495	306	189	104	77	27	5	1	4	
District - Total	No exclusive room	70,578	60,442	10,136	22,762	20,186	2,576	2,523	2,426	97	
South	One room	10,99,762	8,58,962	2,40,800	3,84,423	3,22,807	61,616	23,395	20,762	2,633	
Twenty	Two rooms	4,23,085	2,81,191	1,41,894	1,37,577	1,03,161	34,416	4,298	2,865	1,433	
Four	Three rooms	1,06,348	56,073	50,275	28,942	18,404	10,538	991	468	523	
Parganas (19343)	3+ rooms	70,558	34,822	35,736	18,033	10,500	7,533	604	259	345	

Data Source:-Census of India, 2011, HH- series Tables on Houses, Household amenities and assets.

Table - 2 : Percentage distribution of Households living in Permanent,

Sl. No.	Name of Sub - District	Total			Permanent
		Permanent	Semi permanent	Temporary	
1	2	3	4	5	6
1	Sub-District - Thakurpukur Mahestola (1934302412)	32,407 (78.8%)	8,159 (19.84%)	305 (0.74%)	16,917 (79.52%)
2	Sub-District - Budge Budge - I (1934302413)	18,563 (71.42%)	6,959 (26.77%)	380 (1.46%)	4,651 (68%)
3	Sub-District - Budge Budge - II (1934302414)	30,583 (68.6%)	13,001 (29.16%)	943 (2.12%)	21,355 (68.14%)
4	Sub-District - Bishnupur - I (1934302415)	32,644 (62.43%)	17,532 (33.53%)	1,981 (3.79%)	26,882 (58.9%)
5	Sub-District - Bishnupur - II (1934302416)	34,857 (71.24%)	12,204 (24.94%)	1,758 (3.59%)	22,322 (70.45%)
6	Sub-District - Sonarpur (1934302417)	33,305 (65.14%)	16,292 (31.87%)	1,353 (2.65%)	25,606 (62.81%)
7	Sub-District - Bhangar - I (1934302418)	32,710 (62.82%)	14,039 (26.96%)	5,244 (10.07%)	29,402 (61.52%)
8	Sub-District - Bhangar - II (1934302419)	32,164 (64.57%)	15,782 (31.68%)	1,812 (3.64%)	32,164 (64.57%)
9	Sub-District - Canning - I (1934302420)	16,428 (25.65%)	21,093 (32.93%)	26,043 (40.66%)	4,741 (13.21%)
10	Sub-District - Canning - II (1934302421)	8,626 (17.51%)	16,089 (32.66%)	24,464 (49.66%)	7,641 (16.33%)
11	Sub-District - Baruipur (1934302422)	56,633 (58.3%)	28,831 (29.68%)	11,394 (11.73%)	34,567 (49.6%)
12	Sub-District - Magrahat - II (1934302423)	33,786 (53.13%)	25,172 (39.58%)	4,531 (7.12%)	24,671 (53.58%)
13	Sub-District - Magrahat - I (1934302424)	28,524 (52.35%)	21,975 (40.33%)	3,945 (7.24%)	22,342 (53.29%)
14	Sub-District - Falta (1934302425)	37,529 (65.56%)	16,794 (29.34%)	2,779 (4.85%)	33,168 (64.2%)
15	Sub-District - Diamond Harbour - I (1934302426)	16,525 (50.26%)	13,969 (42.48%)	2,326 (7.07%)	14,356 (50.62%)

Semi permanent and Temporary Houses , 2011

Rural		Urban			Name of Sub-District
Semi permanent	Temporary	Permanent	Semi permanent	Temporary	
7	8	9	10	11	2
4,094 (19.24%)	172 (0.81%)	15,490 (78.03%)	4,065 (20.48%)	133 (0.67%)	Sub-District - Thakurpukur Mahestola (1934302412)
2,086 (30.5%)	60 (0.88%)	13,912 (72.64%)	4,873 (25.44%)	320 (1.67%)	Sub-District - Budge Budge - I (1934302413)
9,301 (29.68%)	639 (2.04%)	9,228 (69.68%)	3,700 (27.94%)	304 (2.3%)	Sub-District - Budge Budge - II (1934302414)
16,699 (36.59%)	1,936 (4.24%)	5,762 (86.66%)	833 (12.53%)	45 (0.68%)	Sub-District - Bishnupur - I (1934302415)
8,076 (25.49%)	1,218 (3.84%)	12,535 (72.7%)	4,128 (23.94%)	540 (3.13%)	Sub-District - Bishnupur - II (1934302416)
13,912 (34.12%)	1,142 (2.8%)	7,699 (74.33%)	2,380 (22.98%)	211 (2.04%)	Sub-District - Sonarpur (1934302417)
13,198 (27.61%)	5,121 (10.71%)	3,308 (77.38%)	841 (19.67%)	123 (2.88%)	Sub-District - Bhangar - I (1934302418)
15,782 (31.68%)	1,812 (3.64%)	0 (0%)	0 (0%)	0 (0%)	Sub-District - Bhangar - II (1934302419)
10,020 (27.91%)	21,060 (58.66%)	11,687 (41.51%)	11,073 (39.33%)	4,983 (17.7%)	Sub-District - Canning - I (1934302420)
14,989 (32.04%)	24,069 (51.45%)	985 (39.72%)	1,100 (44.35%)	395 (15.93%)	Sub-District - Canning - II (1934302421)
24,158 (34.66%)	10,803 (15.5%)	22,066 (80.38%)	4,673 (17.02%)	591 (2.15%)	Sub-District - Baruipur (1934302422)
17,767 (38.59%)	3,548 (7.71%)	9,115 (51.94%)	7,405 (42.2%)	983 (5.6%)	Sub-District - Magrahat - II (1934302423)
16,154 (38.53%)	3,398 (8.11%)	6,182 (49.21%)	5,821 (46.33%)	547 (4.35%)	Sub-District - Magrahat - I (1934302424)
15,727 (30.44%)	2,668 (5.16%)	4,361 (78.14%)	1,067 (19.12%)	111 (1.99%)	Sub-District - Falta (1934302425)
11,915 (42.01%)	2,033 (7.17%)	2,169 (47.97%)	2,054 (45.42%)	293 (6.48%)	Sub-District - Diamond Harbour - I (1934302426)

Table - 2 : Percentage distribution of Households living in Permanent,

Sl. No.	Name of Sub - District	Total			Permanent
		Permanent	Semi permanent	Temporary	
1	2	3	4	5	6
16	Sub-District - Diamond Harbour - II (1934302427)	27,750 (65.22%)	12,886 (30.29%)	1,849 (4.35%)	27,321 (65.69%)
17	Sub-District - Kulpi (1934302428)	20,241 (34.93%)	18,819 (32.48%)	18,787 (32.42%)	19,089 (34.8%)
18	Sub-District - Mandirbazar (1934302429)	19,839 (44.31%)	13,203 (29.49%)	11,690 (26.11%)	17,084 (42.99%)
19	Sub-District - Mathurapur - I (1934302430)	14,175 (35.03%)	8,470 (20.93%)	17,774 (43.93%)	11,514 (32.9%)
20	Sub-District - Jaynagar - I (1934302431)	25,326 (45.91%)	17,001 (30.82%)	12,715 (23.05%)	18,457 (40.79%)
21	Sub-District - Jaynagar - II (1934302432)	14,985 (30.1%)	9,323 (18.73%)	25,382 (50.99%)	12,931 (27.5%)
22	Sub-District - Kultali (1934302433)	6,284 (13.89%)	10,968 (24.24%)	27,942 (61.76%)	6,284 (13.89%)
23	Sub-District - Basanti (1934302434)	7,731 (10.88%)	15,800 (22.24%)	47,278 (66.56%)	7,075 (10.18%)
24	Sub-District - Gosaba (1934302435)	3,922 (6.76%)	10,033 (17.29%)	43,720 (75.33%)	3,922 (6.76%)
25	Sub-District - Mathurapur - II (1934302436)	11,496 (25.33%)	9,657 (21.28%)	24,182 (53.29%)	11,496 (25.33%)
26	Sub-District - Kakdwip (1934302437)	15,904 (26.16%)	22,193 (36.51%)	22,109 (36.37%)	15,904 (26.16%)
27	Sub-District - Sagar (1934302438)	7,145 (16.6%)	19,621 (45.59%)	16,230 (37.71%)	7,145 (16.6%)
28	Sub-District - Namkhana (1934302439)	9,587 (23.16%)	16,997 (41.06%)	14,742 (35.61%)	9,587 (23.16%)
29	Sub-District - Patharpratima (1934302440)	10,522 (15.22%)	26,779 (38.74%)	31,783 (45.98%)	10,522 (15.22%)
30	Sub-District - Area not under any Sub-district (1934399999)	234,332 (89.78%)	23,850 (9.14%)	1,734 (0.66%)	0 (0%)
District - South Twenty Four Parganas (19		874,523 (49.4%)	483,491 (27.31%)	407,175 (23%)	499,116 (38.65%)

1.Data Source:-Census of India, 2011, HH- series Tables on Houses, Household amenities and assets.

Note :

Permanent : Permanent houses refer to those houses whose walls & roofs are made of pucca materials, i.e., where burnt bricks, G.I. Sheets or other metal sheets, stone, cement, concrete is used for wall and tiles, slate, shingle, corrugated iron, zinc or other metal sheets, asbestos sheets, bricks, lime and stone and RBC/RCC concrete are used for roof.

Semi Permanent : Semi permanent houses refer to those houses made of other types of materials.

Temporary : Temporary houses refer to those houses having wall and roofs made of Kutcha materials, i.e., where, grass, leaves, reeds, bamboo, mud and unburnt bricks are used for the construction of walls and grass, leaves, reeds, bamboo thatch, mud, unburnt bricks and wood etc. are used for roofs.

Semi permanent and Temporary Houses , 2011

Rural		Urban			Name of Sub-District
Semi permanent	Temporary	Permanent	Semi permanent	Temporary	
7	8	9	10	11	2
12,414 (29.85%)	1,789 (4.3%)	429 (44.64%)	472 (49.12%)	60 (6.24%)	Sub-District - Diamond Harbour - II (1934302427)
17,923 (32.67%)	17,752 (32.36%)	1,152 (37.29%)	896 (29.01%)	1,035 (33.51%)	Sub-District - Kulpi (1934302428)
11,925 (30.01%)	10,694 (26.91%)	2,755 (54.74%)	1,278 (25.39%)	996 (19.79%)	Sub-District - Mandirbazar (1934302429)
7,079 (20.23%)	16,365 (46.77%)	2,661 (48.66%)	1,391 (25.43%)	1,409 (25.76%)	Sub-District - Mathurapur - I (1934302430)
14,597 (32.26%)	12,103 (26.75%)	6,869 (69.26%)	2,404 (24.24%)	612 (6.17%)	Sub-District - Jaynagar - I (1934302431)
8,867 (18.86%)	25,137 (53.46%)	2,054 (74.47%)	456 (16.53%)	245 (8.88%)	Sub-District - Jaynagar - II (1934302432)
10,968 (24.24%)	27,942 (61.76%)	0 (0%)	0 (0%)	0 (0%)	Sub-District - Kultali (1934302433)
15,408 (22.17%)	46,814 (67.35%)	656 (43.1%)	392 (25.76%)	464 (30.49%)	Sub-District - Basanti (1934302434)
10,033 (17.29%)	43,720 (75.33%)	0 (0%)	0 (0%)	0 (0%)	Sub-District - Gosaba (1934302435)
9,657 (21.28%)	24,182 (53.29%)	0 (0%)	0 (0%)	0 (0%)	Sub-District - Mathurapur - II (1934302436)
22,193 (36.51%)	22,109 (36.37%)	0 (0%)	0 (0%)	0 (0%)	Sub-District - Kakdwip (1934302437)
19,621 (45.59%)	16,230 (37.71%)	0 (0%)	0 (0%)	0 (0%)	Sub-District - Sagar (1934302438)
16,997 (41.06%)	14,742 (35.61%)	0 (0%)	0 (0%)	0 (0%)	Sub-District - Namkhana (1934302439)
26,779 (38.74%)	31,783 (45.98%)	0 (0%)	0 (0%)	0 (0%)	Sub-District - Patharpratima (1934302440)
0 (0%)	0 (0%)	234,332 (89.78%)	23,850 (9.14%)	1,734 (0.66%)	Sub-District - Area not under any Sub-district (1934399999)
398,339 (30.84%)	391,041 (30.28%)	375,407 (78.4%)	85,152 (17.78%)	16,134 (3.37%)	District - South Twenty Four Parganas (19343)

Table -3 : Number and Percentage of Households

Sl. No.	Name of Sub-District	Total/ Rural/ Urban	Total Number of households	Number and percentage of Household			
				Tap water from treated source	Tap water from untreated source	Covered well	Un-covered well
1	2	3	4	5	6	7	8
1	Sub-District - Thakurpukur Mahestola (1934302412)	Total	41,126	13,473 (32.76%)	305 (0.74%)	128 (0.31%)	69 (0.17%)
		Rural	21,274	7,379 (34.69%)	180 (0.85%)	46 (0.22%)	11 (0.05%)
		Urban	19,852	6,094 (30.7%)	125 (0.63%)	82 (0.41%)	58 (0.29%)
2	Sub-District - Budge Budge - I (1934302413)	Total	25,992	9,976 (38.38%)	3,561 (13.7%)	101 (0.39%)	38 (0.15%)
		Rural	6,840	1,610 (23.54%)	13 (0.19%)	10 (0.15%)	1 (0.01%)
		Urban	19,152	8,366 (43.68%)	3,548 (18.53%)	91 (0.48%)	37 (0.19%)
3	Sub-District - Budge Budge - II (1934302414)	Total	44,583	36,732 (82.39%)	609 (1.37%)	101 (0.23%)	7 (0.02%)
		Rural	31,340	24,224 (77.29%)	452 (1.44%)	59 (0.19%)	7 (0.02%)
		Urban	13,243	12,508 (94.45%)	157 (1.19%)	42 (0.32%)	0 (0%)
4	Sub-District - Bishnupur - I (1934302415)	Total	52,291	32,889 (62.9%)	2,714 (5.19%)	146 (0.28%)	23 (0.04%)
		Rural	45,642	28,118 (61.61%)	2,701 (5.92%)	120 (0.26%)	18 (0.04%)
		Urban	6,649	4,771 (71.76%)	13 (0.2%)	26 (0.39%)	5 (0.08%)
5	Sub-District - Bishnupur - II (1934302416)	Total	48,928	41,335 (84.48%)	471 (0.96%)	108 (0.22%)	5 (0.01%)
		Rural	31,687	25,403 (80.17%)	175 (0.55%)	65 (0.21%)	5 (0.02%)
		Urban	17,241	15,932 (92.41%)	296 (1.72%)	43 (0.25%)	0 (0%)
6	Sub-District - Sonarpur (1934302417)	Total	51,128	20,086 (39.29%)	2,588 (5.06%)	229 (0.45%)	38 (0.07%)
		Rural	40,770	15,112 (37.07%)	2,124 (5.21%)	222 (0.54%)	33 (0.08%)
		Urban	10,358	4,974 (48.02%)	464 (4.48%)	7 (0.07%)	5 (0.05%)
7	Sub-District - Bhangar - I (1934302418)	Total	52,068	3,285 (6.31%)	727 (1.4%)	105 (0.2%)	15 (0.03%)
		Rural	47,793	3,057 (6.4%)	722 (1.51%)	99 (0.21%)	14 (0.03%)
		Urban	4,275	228 (5.33%)	5 (0.12%)	6 (0.14%)	1 (0.02%)
8	Sub-District - Bhangar - II (1934302419)	Total	49,812	1,669 (3.35%)	1,204 (2.42%)	104 (0.21%)	15 (0.03%)
		Rural	49,812	1,669 (3.35%)	1,204 (2.42%)	104 (0.21%)	15 (0.03%)
		Urban	0 (0%)	0 (0%)	0 (0%)	0 (0%)	0 (0%)
9	Sub-District - Canning - I (1934302420)	Total	64,056	2,185 (3.41%)	224 (0.35%)	142 (0.22%)	11 (0.02%)
		Rural	35,899	814 (2.27%)	163 (0.45%)	80 (0.22%)	4 (0.01%)
		Urban	28,157	1,371 (4.87%)	61 (0.22%)	62 (0.22%)	7 (0.02%)
10	Sub-District - Canning - II (1934302421)	Total	49,263	1,564 (3.17%)	484 (0.98%)	61 (0.12%)	17 (0.03%)
		Rural	46,783	1,517 (3.24%)	381 (0.81%)	54 (0.12%)	8 (0.02%)
		Urban	2,480	47 (1.9%)	103 (4.15%)	7 (0.28%)	9 (0.36%)
11	Sub-District - Baruipur (1934302422)	Total	97,146	30,442 (31.34%)	3,692 (3.8%)	252 (0.26%)	43 (0.04%)
		Rural	69,694	21,883 (31.4%)	2,371 (3.4%)	163 (0.23%)	10 (0.01%)
		Urban	27,452	8,559 (31.18%)	1,321 (4.81%)	89 (0.32%)	33 (0.12%)
12	Sub-District - Magrahat - II (1934302423)	Total	63,594	19,477 (30.63%)	669 (1.05%)	219 (0.34%)	24 (0.04%)
		Rural	46,045	12,679 (27.54%)	580 (1.26%)	167 (0.36%)	20 (0.04%)
		Urban	17,549	6,798 (38.74%)	89 (0.51%)	52 (0.3%)	4 (0.02%)
13	Sub-District - Magrahat - I (1934302424)	Total	54,486	2,920 (5.36%)	1,173 (2.15%)	150 (0.28%)	24 (0.04%)
		Rural	41,923	1,358 (3.24%)	783 (1.87%)	118 (0.28%)	22 (0.05%)
		Urban	12,563	1,562 (12.43%)	390 (3.1%)	32 (0.25%)	2 (0.02%)
14	Sub-District - Falta (1934302425)	Total	57,246	3,679 (6.43%)	370 (0.65%)	119 (0.21%)	57 (0.1%)
		Rural	51,665	2,556 (4.95%)	323 (0.63%)	102 (0.2%)	8 (0.02%)
		Urban	5,581	1,123 (20.12%)	47 (0.84%)	17 (0.3%)	49 (0.88%)
15	Sub-District - Diamond Harbour - I (1934302426)	Total	32,882	806 (2.45%)	115 (0.35%)	70 (0.21%)	10 (0.03%)
		Rural	28,360	715 (2.52%)	109 (0.38%)	45 (0.16%)	7 (0.02%)
		Urban	4,522	91 (2.01%)	6 (0.13%)	25 (0.55%)	3 (0.07%)
16	Sub-District - Diamond Harbour - II (1934302427)	Total	42,549	1,836 (4.32%)	94 (0.22%)	105 (0.25%)	8 (0.02%)
		Rural	41,588	1,836 (4.41%)	93 (0.22%)	105 (0.25%)	8 (0.02%)
		Urban	961	0 (0%)	1 (0%)	0 (0%)	0 (0%)

by main source of Drinking water, 2011.

having following source of drinking water						Total/ Rural/ Urban	Name of Sub-District
Handpump	Tubewell/borehole	Spring	River/ canal	Tank/ pond/ lake	Other Sources		
9	10	11	12	13	14	3	2
19,192 (46.67%)	7,895 (19.2%)	6 (0.01%)	15 (0.04%)	6 (0.01%)	37 (0.09%)	Total	Sub-District -
9,292 (43.68%)	4,335 (20.38%)	4 (0.02%)	6 (0.03%)	1 (0%)	20 (0.09%)	Rural	Thakurpukur Mahestola
9,900 (49.87%)	3,560 (17.93%)	2 (0.01%)	9 (0.05%)	5 (0.03%)	17 (0.09%)	Urban	(1934302412)
9,791 (37.67%)	1,999 (7.69%)	1 (0%)	1 (0%)	37 (0.14%)	487 (1.87%)	Total	Sub-District - Budge
4,692 (68.6%)	513 (7.5%)	0 (0%)	0 (0%)	1 (0.01%)	0 (0%)	Rural	Budge - I (1934302413)
5,099 (26.62%)	1,486 (7.76%)	1 (0.01%)	1 (0.01%)	36 (0.19%)	487 (2.54%)	Urban	
4,081 (9.15%)	2,950 (6.62%)	3 (0.01%)	2 (0%)	7 (0.02%)	91 (0.2%)	Total	Sub-District - Budge
3,679 (11.74%)	2,870 (9.16%)	3 (0.01%)	2 (0.01%)	7 (0.02%)	37 (0.12%)	Rural	Budge - II (1934302414)
402 (3.04%)	80 (0.6%)	0 (0%)	0 (0%)	0 (0%)	54 (0.41%)	Urban	
9,402 (17.98%)	6,819 (13.04%)	23 (0.04%)	8 (0.02%)	144 (0.28%)	123 (0.24%)	Total	Sub-District - Bishnupur -
8,636 (18.92%)	5,837 (12.79%)	17 (0.04%)	7 (0.02%)	143 (0.31%)	45 (0.1%)	Rural	I (1934302415)
766 (11.52%)	982 (14.77%)	6 (0.09%)	1 (0.02%)	1 (0.02%)	78 (1.17%)	Urban	
2,469 (5.05%)	4,497 (9.19%)	14 (0.03%)	2 (0%)	7 (0.01%)	20 (0.04%)	Total	Sub-District - Bishnupur -
2,156 (6.8%)	3,858 (12.18%)	5 (0.02%)	1 (0%)	4 (0.01%)	15 (0.05%)	Rural	II (1934302416)
313 (1.82%)	639 (3.71%)	9 (0.05%)	1 (0.01%)	3 (0.02%)	5 (0.03%)	Urban	
13,103 (25.63%)	14,873 (29.09%)	5 (0.01%)	5 (0.01%)	13 (0.03%)	188 (0.37%)	Total	Sub-District - Sonarpur
11,267 (27.64%)	11,806 (28.96%)	4 (0.01%)	4 (0.01%)	13 (0.03%)	185 (0.45%)	Rural	(1934302417)
1,836 (17.73%)	3,067 (29.61%)	1 (0.01%)	1 (0.01%)	0 (0%)	3 (0.03%)	Urban	
38,870 (74.65%)	8,525 (16.37%)	2 (0%)	9 (0.02%)	118 (0.23%)	412 (0.79%)	Total	Sub-District - Bhangar - I
35,367 (74%)	8,074 (16.89%)	2 (0%)	8 (0.02%)	99 (0.21%)	351 (0.73%)	Rural	(1934302418)
3,503 (81.94%)	451 (10.55%)	0 (0%)	1 (0.02%)	19 (0.44%)	61 (1.43%)	Urban	
42,523 (85.37%)	3,687 (7.4%)	0 (0%)	34 (0.07%)	98 (0.2%)	478 (0.96%)	Total	Sub-District - Bhangar - II
42,523 (85.37%)	3,687 (7.4%)	0 (0%)	34 (0.07%)	98 (0.2%)	478 (0.96%)	Rural	(1934302419)
0 (0%)	0 (0%)	0 (0%)	0 (0%)	0 (0%)	0 (0%)	Urban	
51,287 (80.07%)	10,141 (15.83%)	1 (0%)	20 (0.03%)	25 (0.04%)	20 (0.03%)	Total	Sub-District - Canning - I
29,504 (82.19%)	5,315 (14.81%)	0 (0%)	9 (0.03%)	4 (0.01%)	6 (0.02%)	Rural	(1934302420)
21,783 (77.36%)	4,826 (17.14%)	1 (0%)	11 (0.04%)	21 (0.07%)	14 (0.05%)	Urban	
41,093 (83.42%)	5,928 (12.03%)	0 (0%)	4 (0.01%)	101 (0.21%)	11 (0.02%)	Total	Sub-District - Canning - II
38,949 (83.25%)	5,761 (12.31%)	0 (0%)	4 (0.01%)	99 (0.21%)	10 (0.02%)	Rural	(1934302421)
2,144 (86.45%)	167 (6.73%)	0 (0%)	0 (0%)	2 (0.08%)	1 (0.04%)	Urban	
37,562 (38.67%)	24,089 (24.8%)	19 (0.02%)	38 (0.04%)	361 (0.37%)	648 (0.67%)	Total	Sub-District - Baruiপুর
26,653 (38.24%)	17,800 (25.54%)	10 (0.01%)	11 (0.02%)	318 (0.46%)	475 (0.68%)	Rural	(1934302422)
10,909 (39.74%)	6,289 (22.91%)	9 (0.03%)	27 (0.1%)	43 (0.16%)	173 (0.63%)	Urban	
26,634 (41.88%)	16,298 (25.63%)	8 (0.01%)	18 (0.03%)	207 (0.33%)	40 (0.06%)	Total	Sub-District - Magrahat -
20,917 (45.43%)	11,606 (25.21%)	4 (0.01%)	13 (0.03%)	30 (0.07%)	29 (0.06%)	Rural	II (1934302423)
5,717 (32.58%)	4,692 (26.74%)	4 (0.02%)	5 (0.03%)	177 (1.01%)	11 (0.06%)	Urban	
41,506 (76.18%)	8,496 (15.59%)	0 (0%)	77 (0.14%)	122 (0.22%)	18 (0.03%)	Total	Sub-District - Magrahat - I
33,374 (79.61%)	6,137 (14.64%)	0 (0%)	6 (0.01%)	117 (0.28%)	8 (0.02%)	Rural	(1934302424)
8,132 (64.73%)	2,359 (18.78%)	0 (0%)	71 (0.57%)	5 (0.04%)	10 (0.08%)	Urban	
45,872 (80.13%)	7,111 (12.42%)	0 (0%)	10 (0.02%)	7 (0.01%)	21 (0.04%)	Total	Sub-District - Falta
42,584 (82.42%)	6,056 (11.72%)	0 (0%)	10 (0.02%)	6 (0.01%)	20 (0.04%)	Rural	(1934302425)
3,288 (58.91%)	1,055 (18.9%)	0 (0%)	0 (0%)	1 (0.02%)	1 (0.02%)	Urban	
29,137 (88.61%)	2,690 (8.18%)	2 (0.01%)	9 (0.03%)	17 (0.05%)	26 (0.08%)	Total	Sub-District - Diamond
24,957 (88%)	2,483 (8.76%)	1 (0%)	6 (0.02%)	11 (0.04%)	26 (0.09%)	Rural	Harbour - I (1934302426)
4,180 (92.44%)	207 (4.58%)	1 (0.02%)	3 (0.07%)	6 (0.13%)	0 (0%)	Urban	
36,565 (85.94%)	3,873 (9.1%)	1 (0%)	27 (0.06%)	22 (0.05%)	18 (0.04%)	Total	Sub-District - Diamond
35,605 (85.61%)	3,873 (9.31%)	1 (0%)	27 (0.06%)	22 (0.05%)	18 (0.04%)	Rural	Harbour - II (1934302427)
960 (0%)	0 (0%)	0 (0%)	0 (0%)	0 (0%)	0 (0%)	Urban	

Table -3 : Number and Percentage of Households

Sl. No.	Name of Sub-District	Total/ Rural/ Urban	Total Number of households	Number and percentage of Household			
				Tap water from treated source	Tap water from untreated source	Covered well	Un-covered well
1	2	3	4	5	6	7	8
17	Sub-District - Kulpi (1934302428)	Total	57,947	1,546 (2.67%)	319 (0.55%)	71 (0.12%)	5 (0.01%)
		Rural	54,858	1,445 (2.63%)	315 (0.57%)	71 (0.13%)	5 (0.01%)
		Urban	3,089	101 (3.27%)	4 (0.13%)	0 (0%)	0 (0%)
18	Sub-District - Mandirbazar (1934302429)	Total	44,771	1,950 (4.36%)	230 (0.51%)	120 (0.27%)	45 (0.1%)
		Rural	39,738	1,370 (3.45%)	220 (0.55%)	114 (0.29%)	34 (0.09%)
		Urban	5,033	580 (11.52%)	10 (0.2%)	6 (0.12%)	11 (0.22%)
19	Sub-District - Mathurapur - I (1934302430)	Total	40,461	1,002 (2.48%)	110 (0.27%)	74 (0.18%)	5 (0.01%)
		Rural	34,992	625 (1.79%)	104 (0.3%)	65 (0.19%)	4 (0.01%)
		Urban	5,469	377 (6.89%)	6 (0.11%)	9 (0.16%)	1 (0.02%)
20	Sub-District - Jaynagar - I (1934302431)	Total	55,161	3,268 (5.92%)	506 (0.92%)	185 (0.34%)	20 (0.04%)
		Rural	45,244	2,798 (6.18%)	477 (1.05%)	166 (0.37%)	19 (0.04%)
		Urban	9,917	470 (4.74%)	29 (0.29%)	19 (0.19%)	1 (0.01%)
21	Sub-District - Jaynagar - II (1934302432)	Total	49,779	1,928 (3.87%)	1,181 (2.37%)	171 (0.34%)	73 (0.15%)
		Rural	47,021	1,632 (3.47%)	1,171 (2.49%)	167 (0.36%)	73 (0.16%)
		Urban	2,758	296 (10.73%)	10 (0.36%)	4 (0.15%)	0 (0%)
22	Sub-District - Kultali (1934302433)	Total	45,244	895 (1.98%)	9 (0.02%)	48 (0.11%)	2 (0%)
		Rural	45,244	895 (1.98%)	9 (0.02%)	48 (0.11%)	2 (0%)
		Urban	0 (0%)	0 (0%)	0 (0%)	0 (0%)	0 (0%)
23	Sub-District - Basanti (1934302434)	Total	71,035	4,844 (6.82%)	1,156 (1.63%)	144 (0.2%)	16 (0.02%)
		Rural	69,513	4,755 (6.84%)	1,153 (1.66%)	143 (0.21%)	16 (0.02%)
		Urban	1,522	89 (5.85%)	3 (0.2%)	1 (0.07%)	0 (0%)
24	Sub-District - Gosaba (1934302435)	Total	58,035	4,589 (7.91%)	1,877 (3.23%)	152 (0.26%)	9 (0.02%)
		Rural	58,035	4,589 (7.91%)	1,877 (3.23%)	152 (0.26%)	9 (0.02%)
		Urban	0 (0%)	0 (0%)	0 (0%)	0 (0%)	0 (0%)
25	Sub-District - Mathurapur - II (1934302436)	Total	45,376	2,423 (5.34%)	236 (0.52%)	70 (0.15%)	8 (0.02%)
		Rural	45,376	2,423 (5.34%)	236 (0.52%)	70 (0.15%)	8 (0.02%)
		Urban	0 (0%)	0 (0%)	0 (0%)	0 (0%)	0 (0%)
26	Sub-District - Kakdwip (1934302437)	Total	60,793	2,134 (3.51%)	1,387 (2.28%)	89 (0.15%)	4 (0.01%)
		Rural	60,793	2,134 (3.51%)	1,387 (2.28%)	89 (0.15%)	4 (0.01%)
		Urban	0 (0%)	0 (0%)	0 (0%)	0 (0%)	0 (0%)
27	Sub-District - Sagar (1934302438)	Total	43,042	464 (1.08%)	4,129 (9.59%)	96 (0.22%)	33 (0.08%)
		Rural	43,042	464 (1.08%)	4,129 (9.59%)	96 (0.22%)	33 (0.08%)
		Urban	0 (0%)	0 (0%)	0 (0%)	0 (0%)	0 (0%)
28	Sub-District - Namkhana (1934302439)	Total	41,396	1,402 (3.39%)	311 (0.75%)	77 (0.19%)	4 (0.01%)
		Rural	41,396	1,402 (3.39%)	311 (0.75%)	77 (0.19%)	4 (0.01%)
		Urban	0 (0%)	0 (0%)	0 (0%)	0 (0%)	0 (0%)
29	Sub-District - Patharpratima (1934302440)	Total	69,123	334 (0.48%)	534 (0.77%)	52 (0.08%)	3 (0%)
		Rural	69,123	334 (0.48%)	534 (0.77%)	52 (0.08%)	3 (0%)
		Urban	0 (0%)	0 (0%)	0 (0%)	0 (0%)	0 (0%)
30	Sub-District - Not under any sub-district (1934399999)	Total	2,61,018	125,817 (48.2%)	7,883 (3.02%)	1,038 (0.4%)	379 (0.15%)
		Rural	0 (0%)	0 (0%)	0 (0%)	0 (0%)	0 (0%)
		Urban	2,61,018	125,817 (48.2%)	7,883 (3.02%)	1,038 (0.4%)	379 (0.15%)
District - South Twenty Four Parganas (19343)	Total	17,70,331	374,950 (21.18%)	38,868 (2.2%)	4,527 (0.26%)	1,010 (0.06%)	
		12,91,490	174,796 (13.53%)	24,297 (1.88%)	2,869 (0.22%)	405 (0.03%)	
		4,78,841	200,154 (41.8%)	14,571 (3.04%)	1,658 (0.35%)	605 (0.13%)	

Note: Percentage is given in brackets after the number of households.

Data Source:-Census of India, 2011, HH- series Tables on Houses, Household amenities and assets.

by main source of Drinking water, 2011.

having following source of drinking water						Total/ Rural/ Urban	Name of Sub-District
Handpump	Tubewell/borehole	Spring	River/ canal	Tank/ pond/ lake	Other Sources		
9	10	11	12	13	14	3	2
45,445 (78.43%)	10,479 (18.08%)	1 (0%)	32 (0.06%)	26 (0.04%)	23 (0.04%)	Total	Sub-District - Kulpi (1934302428)
44,039 (80.28%)	8,906 (16.23%)	1 (0%)	29 (0.05%)	25 (0.05%)	22 (0.04%)	Rural	
1,406 (45.52%)	1,573 (50.92%)	0 (0%)	3 (0.1%)	1 (0.03%)	1 (0.03%)	Urban	
39,180 (87.51%)	3,200 (7.15%)	2 (0%)	19 (0.04%)	11 (0.02%)	14 (0.03%)	Total	Sub-District - Mandirbazar (1934302429)
35,240 (88.68%)	2,718 (6.84%)	1 (0%)	18 (0.05%)	9 (0.02%)	14 (0.04%)	Rural	
3,940 (78.28%)	482 (9.58%)	1 (0.02%)	1 (0.02%)	2 (0.04%)	0 (0%)	Urban	
34,383 (84.98%)	4,875 (12.05%)	1 (0%)	9 (0.02%)	1 (0%)	1 (0%)	Total	Sub-District - Mathurapur - I (1934302430)
29,686 (84.84%)	4,498 (12.85%)	1 (0%)	8 (0.02%)	0 (0%)	1 (0%)	Rural	
4,697 (85.88%)	377 (6.89%)	0 (0%)	1 (0.02%)	1 (0.02%)	0 (0%)	Urban	
41,474 (75.19%)	9,674 (17.54%)	1 (0%)	18 (0.03%)	8 (0.01%)	7 (0.01%)	Total	Sub-District - Jaynagar - I (1934302431)
33,111 (73.18%)	8,647 (19.11%)	1 (0%)	13 (0.03%)	7 (0.02%)	5 (0.01%)	Rural	
8,363 (84.33%)	1,027 (10.36%)	0 (0%)	5 (0.05%)	1 (0.01%)	2 (0.02%)	Urban	
38,472 (77.29%)	7,901 (15.87%)	0 (0%)	20 (0.04%)	22 (0.04%)	11 (0.02%)	Total	Sub-District - Jaynagar - II (1934302432)
36,686 (78.02%)	7,241 (15.4%)	0 (0%)	20 (0.04%)	22 (0.05%)	9 (0.02%)	Rural	
1,786 (64.76%)	660 (23.93%)	0 (0%)	0 (0%)	0 (0%)	2 (0.07%)	Urban	
41,076 (90.79%)	3,199 (7.07%)	0 (0%)	11 (0.02%)	0 (0%)	4 (0.01%)	Total	Sub-District - Kultali (1934302433)
41,076 (90.79%)	3,199 (7.07%)	0 (0%)	11 (0.02%)	0 (0%)	4 (0.01%)	Rural	
0 (0%)	0 (0%)	0 (0%)	0 (0%)	0 (0%)	0 (0%)	Urban	
48,673 (68.52%)	16,113 (22.68%)	1 (0%)	6 (0.01%)	59 (0.08%)	23 (0.03%)	Total	Sub-District - Basanti (1934302434)
47,637 (68.53%)	15,722 (22.62%)	0 (0%)	6 (0.01%)	59 (0.08%)	22 (0.03%)	Rural	
1,036 (68.07%)	391 (25.69%)	1 (0.07%)	0 (0%)	0 (0%)	1 (0.07%)	Urban	
39,027 (67.25%)	12,159 (20.95%)	4 (0.01%)	29 (0.05%)	171 (0.29%)	18 (0.03%)	Total	Sub-District - Gosaba (1934302435)
39,027 (67.25%)	12,159 (20.95%)	4 (0.01%)	29 (0.05%)	171 (0.29%)	18 (0.03%)	Rural	
0 (0%)	0 (0%)	0 (0%)	0 (0%)	0 (0%)	0 (0%)	Urban	
32,776 (72.23%)	9,833 (21.67%)	2 (0%)	7 (0.02%)	17 (0.04%)	4 (0.01%)	Total	Sub-District - Mathurapur - II (1934302436)
32,776 (72.23%)	9,833 (21.67%)	2 (0%)	7 (0.02%)	17 (0.04%)	4 (0.01%)	Rural	
0 (0%)	0 (0%)	0 (0%)	0 (0%)	0 (0%)	0 (0%)	Urban	
51,369 (84.5%)	5,748 (9.46%)	2 (0%)	2 (0%)	35 (0.06%)	23 (0.04%)	Total	Sub-District - Kakdwip (1934302437)
51,369 (84.5%)	5,748 (9.46%)	2 (0%)	2 (0%)	35 (0.06%)	23 (0.04%)	Rural	
0 (0%)	0 (0%)	0 (0%)	0 (0%)	0 (0%)	0 (0%)	Urban	
37,507 (87.14%)	804 (1.87%)	0 (0%)	0 (0%)	2 (0%)	7 (0.02%)	Total	Sub-District - Sagar (1934302438)
37,507 (87.14%)	804 (1.87%)	0 (0%)	0 (0%)	2 (0%)	7 (0.02%)	Rural	
0 (0%)	0 (0%)	0 (0%)	0 (0%)	0 (0%)	0 (0%)	Urban	
35,338 (85.37%)	4,246 (10.26%)	0 (0%)	4 (0.01%)	9 (0.02%)	5 (0.01%)	Total	Sub-District - Namkhana (1934302439)
35,338 (85.37%)	4,246 (10.26%)	0 (0%)	4 (0.01%)	9 (0.02%)	5 (0.01%)	Rural	
0 (0%)	0 (0%)	0 (0%)	0 (0%)	0 (0%)	0 (0%)	Urban	
64,267 (92.97%)	3,921 (5.67%)	0 (0%)	4 (0.01%)	3 (0%)	5 (0.01%)	Total	Sub-District - Patharpratima (1934302440)
64,267 (92.97%)	3,921 (5.67%)	0 (0%)	4 (0.01%)	3 (0%)	5 (0.01%)	Rural	
0 (0%)	0 (0%)	0 (0%)	0 (0%)	0 (0%)	0 (0%)	Urban	
73,434 (28.13%)	50,772 (19.45%)	66 (0.03%)	149 (0.06%)	363 (0.14%)	1,117 (0.43%)	Total	Sub-District - Not under any sub-district (1934399999)
0 (0%)	0 (0%)	0 (0%)	0 (0%)	0 (0%)	0 (0%)	Rural	
73,434 (28.13%)	50,772 (19.45%)	66 (0.03%)	149 (0.06%)	363 (0.14%)	1,117 (0.43%)	Urban	
1,071,508 (60.53%)	272,795 (15.41%)	165 (0.01%)	589 (0.03%)	2,019 (0.11%)	3,900 (0.22%)	Total	District - South Twenty Four Parganas (19343)
897,914 (69.53%)	187,653 (14.53%)	63 (0%)	299 (0.02%)	1,332 (0.1%)	1,862 (0.14%)	Rural	
173,594 (36.25%)	85,142 (17.78%)	102 (0.02%)	290 (0.06%)	687 (0.14%)	2,038 (0.43%)	Urban	

Table - 4 : Number and Percentage of Households

Sl. No.	Name of Sub-District	Total/ Rural/ Urban	Total number of households	Number and Percentage of households		
				Electricity	Kerosene	Solar
1	2	3	4	5	6	7
1	Sub-District - Thakurpukur Mahestola (1934302412)	Total	41,126	36,719 (89.28%)	3,619 (8.8%)	197 (0.48%)
		Rural	21,274	18,786 (88.3%)	2,029 (9.54%)	100 (0.47%)
		Urban	19,852	17,933 (90.33%)	1,590 (8.01%)	97 (0.49%)
2	Sub-District - Budge Budge - I (1934302413)	Total	25,992	20,479 (78.79%)	5,191 (19.97%)	176 (0.68%)
		Rural	6,840	5,424 (79.3%)	1,274 (18.63%)	101 (1.48%)
		Urban	19,152	15,055 (78.61%)	3,917 (20.45%)	75 (0.39%)
3	Sub-District - Budge Budge - II (1934302414)	Total	44,583	31,106 (69.77%)	12,596 (28.25%)	341 (0.76%)
		Rural	31,340	22,175 (70.76%)	8,479 (27.05%)	260 (0.83%)
		Urban	13,243	8,931 (67.44%)	4,117 (31.09%)	81 (0.61%)
4	Sub-District - Bishnupur - I (1934302415)	Total	52,291	31,110 (59.49%)	20,315 (38.85%)	276 (0.53%)
		Rural	45,642	25,427 (55.71%)	19,402 (42.51%)	261 (0.57%)
		Urban	6,649	5,683 (85.47%)	913 (13.73%)	15 (0.23%)
5	Sub-District - Bishnupur - II (1934302416)	Total	48,928	35,086 (71.71%)	13,209 (27%)	300 (0.61%)
		Rural	31,687	21,894 (69.09%)	9,401 (29.67%)	214 (0.68%)
		Urban	17,241	13,192 (76.52%)	3,808 (22.09%)	86 (0.5%)
6	Sub-District - Sonarpur (1934302417)	Total	51,128	38,931 (76.14%)	10,991 (21.5%)	549 (1.07%)
		Rural	40,770	30,989 (76.01%)	8,746 (21.45%)	502 (1.23%)
		Urban	10,358	7,942 (76.68%)	2,245 (21.67%)	47 (0.45%)
7	Sub-District - Bhangar - I (1934302418)	Total	52,068	25,829 (49.61%)	25,017 (48.05%)	856 (1.64%)
		Rural	47,793	23,080 (48.29%)	23,520 (49.21%)	836 (1.75%)
		Urban	4,275	2,749 (64.3%)	1,497 (35.02%)	20 (0.47%)
8	Sub-District - Bhangar - II (1934302419)	Total	49,812	27,230 (54.67%)	21,733 (43.63%)	313 (0.63%)
		Rural	49,812	27,230 (54.67%)	21,733 (43.63%)	313 (0.63%)
		Urban	0 (0%)	0 (0%)	0 (0%)	0 (0%)
9	Sub-District - Canning - I (1934302420)	Total	64,056	23,455 (36.62%)	39,466 (61.61%)	462 (0.72%)
		Rural	35,899	7,821 (21.79%)	27,558 (76.77%)	324 (0.9%)
		Urban	28,157	15,634 (55.52%)	11,908 (42.29%)	138 (0.49%)
10	Sub-District - Canning - II (1934302421)	Total	49,263	11,581 (23.51%)	36,889 (74.88%)	593 (1.2%)
		Rural	46,783	10,493 (22.43%)	35,515 (75.91%)	575 (1.23%)
		Urban	2,480	1,088 (43.87%)	1,374 (55.4%)	18 (0.73%)
11	Sub-District - Baruipur (1934302422)	Total	97,146	59,930 (61.69%)	36,026 (37.08%)	558 (0.57%)
		Rural	69,694	38,019 (54.55%)	30,832 (44.24%)	424 (0.61%)
		Urban	27,452	21,911 (79.82%)	5,194 (18.92%)	134 (0.49%)
12	Sub-District - Magrahat - II (1934302423)	Total	63,594	25,460 (40.04%)	37,121 (58.37%)	469 (0.74%)
		Rural	46,045	17,335 (37.65%)	27,960 (60.72%)	311 (0.68%)
		Urban	17,549	8,125 (46.3%)	9,161 (52.2%)	158 (0.9%)
13	Sub-District - Magrahat - I (1934302424)	Total	54,486	28,294 (51.93%)	24,976 (45.84%)	650 (1.19%)
		Rural	41,923	22,033 (52.56%)	19,284 (46%)	435 (1.04%)
		Urban	12,563	6,261 (49.84%)	5,692 (45.31%)	215 (1.71%)
14	Sub-District - Falta (1934302425)	Total	57,246	31,645 (55.28%)	24,824 (43.36%)	342 (0.6%)
		Rural	51,665	27,657 (53.53%)	23,354 (45.2%)	333 (0.64%)
		Urban	5,581	3,988 (71.46%)	1,470 (26.34%)	9 (0.16%)
15	Sub-District - Diamond Harbour - I (1934302426)	Total	32,882	14,149 (43.03%)	18,103 (55.05%)	228 (0.69%)
		Rural	28,360	11,726 (41.35%)	16,097 (56.76%)	200 (0.71%)
		Urban	4,522	2,423 (53.58%)	2,006 (44.36%)	28 (0.62%)
16	Sub-District - Diamond Harbour - II (1934302427)	Total	42,549	22,749 (53.47%)	19,261 (45.27%)	171 (0.4%)
		Rural	41,588	22,512 (54.13%)	18,551 (44.61%)	171 (0.41%)
		Urban	961	237 (24.66%)	710 (73.88%)	0 (0%)

by main source of Lighting, 2011.

having following main source of lighting			Total/ Rural/ Urban	Name of Sub-District
Other oil	Any other	No lighting		
8	9	10	3	2
187 (0.45%)	55 (0.13%)	349 (0.85%)	Total	Sub-District - Thakurpukur Mahestola (1934302412)
161 (0.76%)	14 (0.07%)	184 (0.86%)	Rural	
26 (0.13%)	41 (0.21%)	165 (0.83%)	Urban	
38 (0.15%)	7 (0.03%)	101 (0.39%)	Total	Sub-District - Budge Budge - I (1934302413)
2 (0.03%)	1 (0.01%)	38 (0.56%)	Rural	
36 (0.19%)	6 (0.03%)	63 (0.33%)	Urban	
57 (0.13%)	23 (0.05%)	460 (1.03%)	Total	Sub-District - Budge Budge - II (1934302414)
31 (0.1%)	17 (0.05%)	378 (1.21%)	Rural	
26 (0.2%)	6 (0.05%)	82 (0.62%)	Urban	
75 (0.14%)	49 (0.09%)	466 (0.89%)	Total	Sub-District - Bishnupur - I (1934302415)
69 (0.15%)	39 (0.09%)	444 (0.97%)	Rural	
6 (0.09%)	10 (0.15%)	22 (0.33%)	Urban	
28 (0.06%)	9 (0.02%)	296 (0.6%)	Total	Sub-District - Bishnupur - II (1934302416)
17 (0.05%)	8 (0.03%)	153 (0.48%)	Rural	
11 (0.06%)	1 (0.01%)	143 (0.83%)	Urban	
126 (0.25%)	76 (0.15%)	455 (0.89%)	Total	Sub-District - Sonarpur (1934302417)
116 (0.28%)	70 (0.17%)	347 (0.85%)	Rural	
10 (0.1%)	6 (0.06%)	108 (1.04%)	Urban	
212 (0.41%)	35 (0.07%)	119 (0.23%)	Total	Sub-District - Bhargar - I (1934302418)
207 (0.43%)	32 (0.07%)	118 (0.25%)	Rural	
5 (0.12%)	3 (0.07%)	1 (0.02%)	Urban	
113 (0.23%)	135 (0.27%)	288 (0.58%)	Total	Sub-District - Bhargar - II (1934302419)
113 (0.23%)	135 (0.27%)	288 (0.58%)	Rural	
0 (0%)	0 (0%)	0 (0%)	Urban	
404 (0.63%)	23 (0.04%)	246 (0.38%)	Total	Sub-District - Canning - I (1934302420)
155 (0.43%)	12 (0.03%)	29 (0.08%)	Rural	
249 (0.88%)	11 (0.04%)	217 (0.77%)	Urban	
106 (0.22%)	6 (0.01%)	88 (0.18%)	Total	Sub-District - Canning - II (1934302421)
106 (0.23%)	6 (0.01%)	88 (0.19%)	Rural	
0 (0%)	0 (0%)	0 (0%)	Urban	
97 (0.1%)	91 (0.09%)	444 (0.46%)	Total	Sub-District - Baruipur (1934302422)
71 (0.1%)	77 (0.11%)	271 (0.39%)	Rural	
26 (0.09%)	14 (0.05%)	173 (0.63%)	Urban	
211 (0.33%)	17 (0.03%)	316 (0.5%)	Total	Sub-District - Magrahat - II (1934302423)
121 (0.26%)	15 (0.03%)	303 (0.66%)	Rural	
90 (0.51%)	2 (0.01%)	13 (0.07%)	Urban	
245 (0.45%)	43 (0.08%)	278 (0.51%)	Total	Sub-District - Magrahat - I (1934302424)
60 (0.14%)	20 (0.05%)	91 (0.22%)	Rural	
185 (1.47%)	23 (0.18%)	187 (1.49%)	Urban	
88 (0.15%)	47 (0.08%)	300 (0.52%)	Total	Sub-District - Falta (1934302425)
59 (0.11%)	27 (0.05%)	235 (0.45%)	Rural	
29 (0.52%)	20 (0.36%)	65 (1.16%)	Urban	
124 (0.38%)	171 (0.52%)	107 (0.33%)	Total	Sub-District - Diamond Harbour - I (1934302426)
124 (0.44%)	167 (0.59%)	46 (0.16%)	Rural	
0 (0%)	4 (0.09%)	61 (1.35%)	Urban	
130 (0.31%)	22 (0.05%)	216 (0.51%)	Total	Sub-District - Diamond Harbour - II (1934302427)
130 (0.31%)	22 (0.05%)	202 (0.49%)	Rural	
0 (0%)	0 (0%)	14 (1.46%)	Urban	

Table- 4 : Number and Percentage of Households

Sl. No.	Name of Sub-District	Total/ Rural/ Urban	Total number of households	Number and Percentage of households		
				Electricity	Kerosene	Solar
1	2	3	4	5	6	7
17	Sub-District - Kulpi (1934302428)	Total	57,947	19,459 (33.58%)	37,695 (65.05%)	426 (0.74%)
		Rural	54,858	18,419 (33.58%)	35,672 (65.03%)	404 (0.74%)
		Urban	3,089	1,040 (33.67%)	2,023 (65.49%)	22 (0.71%)
18	Sub-District - Mandirbazar (1934302429)	Total	44,771	15,578 (34.79%)	28,131 (62.83%)	462 (1.03%)
		Rural	39,738	13,545 (34.09%)	25,233 (63.5%)	364 (0.92%)
		Urban	5,033	2,033 (40.39%)	2,898 (57.58%)	98 (1.95%)
19	Sub-District - Mathurapur - I (1934302430)	Total	40,461	13,604 (33.62%)	26,265 (64.91%)	387 (0.96%)
		Rural	34,992	11,027 (31.51%)	23,387 (66.84%)	376 (1.07%)
		Urban	5,469	2,577 (47.12%)	2,878 (52.62%)	11 (0.2%)
20	Sub-District - Jaynagar - I (1934302431)	Total	55,161	18,168 (32.94%)	36,138 (65.51%)	512 (0.93%)
		Rural	45,244	13,197 (29.17%)	31,245 (69.06%)	471 (1.04%)
		Urban	9,917	4,971 (50.13%)	4,893 (49.34%)	41 (0.41%)
21	Sub-District - Jaynagar - II (1934302432)	Total	49,779	8,384 (16.84%)	40,420 (81.2%)	432 (0.87%)
		Rural	47,021	6,453 (13.72%)	39,637 (84.3%)	415 (0.88%)
		Urban	2,758	1,931 (70.01%)	783 (28.39%)	17 (0.62%)
22	Sub-District - Kultali (1934302433)	Total	45,244	2,908 (6.43%)	38,323 (84.7%)	3,980 (8.8%)
		Rural	45,244	2,908 (6.43%)	38,323 (84.7%)	3,980 (8.8%)
		Urban	0 (0%)	0 (0%)	0 (0%)	0 (0%)
23	Sub-District - Basanti (1934302434)	Total	71,035	5,194 (7.31%)	60,733 (85.5%)	5,000 (7.04%)
		Rural	69,513	4,578 (6.59%)	59,852 (86.1%)	4,991 (7.18%)
		Urban	1,522	616 (40.47%)	881 (57.88%)	9 (0.59%)
24	Sub-District - Gosaba (1934302435)	Total	58,035	1,553 (2.68%)	45,723 (78.79%)	10,635 (18.33%)
		Rural	58,035	1,553 (2.68%)	45,723 (78.79%)	10,635 (18.33%)
		Urban	0 (0%)	0 (0%)	0 (0%)	0 (0%)
25	Sub-District - Mathurapur - II (1934302436)	Total	45,376	12,361 (27.24%)	30,481 (67.17%)	2,198 (4.84%)
		Rural	45,376	12,361 (27.24%)	30,481 (67.17%)	2,198 (4.84%)
		Urban	0 (0%)	0 (0%)	0 (0%)	0 (0%)
26	Sub-District - Kakdwip (1934302437)	Total	60,793	20,122 (33.1%)	39,339 (64.71%)	1,233 (2.03%)
		Rural	60,793	20,122 (33.1%)	39,339 (64.71%)	1,233 (2.03%)
		Urban	0 (0%)	0 (0%)	0 (0%)	0 (0%)
27	Sub-District - Sagar (1934302438)	Total	43,042	474 (1.1%)	32,892 (76.42%)	9,610 (22.33%)
		Rural	43,042	474 (1.1%)	32,892 (76.42%)	9,610 (22.33%)
		Urban	0 (0%)	0 (0%)	0 (0%)	0 (0%)
28	Sub-District - Namkhana (1934302439)	Total	41,396	9,439 (22.8%)	30,120 (72.76%)	1,825 (4.41%)
		Rural	41,396	9,439 (22.8%)	30,120 (72.76%)	1,825 (4.41%)
		Urban	0 (0%)	0 (0%)	0 (0%)	0 (0%)
29	Sub-District - Patharpratima (1934302440)	Total	69,123	4,863 (7.04%)	52,218 (75.54%)	12,011 (17.38%)
		Rural	69,123	4,863 (7.04%)	52,218 (75.54%)	12,011 (17.38%)
		Urban	0 (0%)	0 (0%)	0 (0%)	0 (0%)
30	Sub-District - Not under any sub-district (1934399999)	Total	2,61,018	242,014 (92.72%)	14,134 (5.41%)	3,191 (1.22%)
		Rural	0 (0%)	0 (0%)	0 (0%)	0 (0%)
		Urban	2,61,018	242,014 (92.72%)	14,134 (5.41%)	3,191 (1.22%)
District - South Twenty Four Parganas (19343)		Total	17,70,331	837,874 (47.33%)	861,949 (48.69%)	58,383 (3.3%)
		Rural	12,91,490	451,540 (34.96%)	777,857 (60.23%)	53,873 (4.17%)
		Urban	4,78,841	386,334 (80.68%)	84,092 (17.56%)	4,510 (0.94%)

Note: Percentage is given in brackets after the number of households.

Data Source:-Census of India, 2011, HH- series Tables on Houses, Household amenities and assets.

by main source of Lighting, 2011.

having following main source of lighting			Total/ Rural/ Urban	Name of Sub-District
Other oil	Any other	No lighting		
8	9	10	3	2
50 (0.09%)	43 (0.07%)	274 (0.47%)	Total	Sub-District - Kulpi (1934302428)
49 (0.09%)	43 (0.08%)	271 (0.49%)	Rural	
1 (0.03%)	0 (0%)	3 (0.1%)	Urban	
119 (0.27%)	33 (0.07%)	448 (1%)	Total	Sub-District - Mandirbazar (1934302429)
118 (0.3%)	32 (0.08%)	446 (1.12%)	Rural	
1 (0.02%)	1 (0.02%)	2 (0.04%)	Urban	
25 (0.06%)	79 (0.2%)	101 (0.25%)	Total	Sub-District - Mathurapur - I (1934302430)
24 (0.07%)	79 (0.23%)	99 (0.28%)	Rural	
1 (0.02%)	0 (0%)	2 (0.04%)	Urban	
44 (0.08%)	15 (0.03%)	284 (0.51%)	Total	Sub-District - Jaynagar - I (1934302431)
44 (0.1%)	14 (0.03%)	273 (0.6%)	Rural	
0 (0%)	1 (0.01%)	11 (0.11%)	Urban	
77 (0.15%)	70 (0.14%)	396 (0.8%)	Total	Sub-District - Jaynagar - II (1934302432)
58 (0.12%)	69 (0.15%)	389 (0.83%)	Rural	
19 (0.69%)	1 (0.04%)	7 (0.25%)	Urban	
7 (0.02%)	22 (0.05%)	4 (0.01%)	Total	Sub-District - Kultali (1934302433)
7 (0.02%)	22 (0.05%)	4 (0.01%)	Rural	
0 (0%)	0 (0%)	0 (0%)	Urban	
20 (0.03%)	71 (0.1%)	17 (0.02%)	Total	Sub-District - Basanti (1934302434)
19 (0.03%)	61 (0.09%)	12 (0.02%)	Rural	
1 (0.07%)	10 (0.66%)	5 (0.33%)	Urban	
13 (0.02%)	19 (0.03%)	92 (0.16%)	Total	Sub-District - Gosaba (1934302435)
13 (0.02%)	19 (0.03%)	92 (0.16%)	Rural	
0 (0%)	0 (0%)	0 (0%)	Urban	
113 (0.25%)	18 (0.04%)	205 (0.45%)	Total	Sub-District - Mathurapur - II (1934302436)
113 (0.25%)	18 (0.04%)	205 (0.45%)	Rural	
0 (0%)	0 (0%)	0 (0%)	Urban	
47 (0.08%)	21 (0.03%)	31 (0.05%)	Total	Sub-District - Kakdwip (1934302437)
47 (0.08%)	21 (0.03%)	31 (0.05%)	Rural	
0 (0%)	0 (0%)	0 (0%)	Urban	
4 (0.01%)	57 (0.13%)	5 (0.01%)	Total	Sub-District - Sagar (1934302438)
4 (0.01%)	57 (0.13%)	5 (0.01%)	Rural	
0 (0%)	0 (0%)	0 (0%)	Urban	
4 (0.01%)	4 (0.01%)	4 (0.01%)	Total	Sub-District - Namkhana (1934302439)
4 (0.01%)	4 (0.01%)	4 (0.01%)	Rural	
0 (0%)	0 (0%)	0 (0%)	Urban	
8 (0.01%)	16 (0.02%)	7 (0.01%)	Total	Sub-District - Patharpratima (1934302440)
8 (0.01%)	16 (0.02%)	7 (0.01%)	Rural	
0 (0%)	0 (0%)	0 (0%)	Urban	
345 (0.13%)	192 (0.07%)	1,142 (0.44%)	Total	Sub-District - Not under any sub-district (1934399999)
0 (0%)	0 (0%)	0 (0%)	Rural	
345 (0.13%)	192 (0.07%)	1,142 (0.44%)	Urban	
3,117 (0.18%)	1,469 (0.08%)	7,539 (0.43%)	Total	District - South Twenty Four Parganas (19343)
2,050 (0.16%)	1,117 (0.09%)	5,053 (0.39%)	Rural	
1,067 (0.22%)	352 (0.07%)	2,486 (0.52%)	Urban	

Table -5 : Number and Percentage of Households

Sl. No.	Name of Sub-District	Total/Rural/Urban	Total number of households	Number and percentage of households			
				Flush/Pour latrine			Pit
				Piped sewer system	Septic tank	Other system	With slab/Ventilated improved pit
1	2	3	4	5	6	7	8
1	Sub-District - Thakurpukur Mahestola (1934302412)	Total	41,126	1,481 (3.6%)	9,433 (22.94%)	1,051 (2.56%)	21,749 (52.88%)
		Rural	21,274	412 (1.94%)	4,276 (20.1%)	324 (1.52%)	12,560 (59.04%)
		Urban	19,852	1,069 (5.38%)	5,157 (25.98%)	727 (3.66%)	9,189 (46.29%)
2	Sub-District - Budge Budge - I (1934302413)	Total	25,992	414 (1.59%)	3,169 (12.19%)	1,739 (6.69%)	8,935 (34.38%)
		Rural	6,840	45 (0.66%)	656 (9.59%)	774 (11.32%)	2,524 (36.9%)
		Urban	19,152	369 (1.93%)	2,513 (13.12%)	965 (5.04%)	6,411 (33.47%)
3	Sub-District - Budge Budge - II (1934302414)	Total	44,583	1,080 (2.42%)	3,497 (7.84%)	1,484 (3.33%)	14,777 (33.14%)
		Rural	31,340	458 (1.46%)	2,126 (6.78%)	1,172 (3.74%)	10,960 (34.97%)
		Urban	13,243	622 (4.7%)	1,371 (10.35%)	312 (2.36%)	3,817 (28.82%)
4	Sub-District - Bishnupur - I (1934302415)	Total	52,291	1,148 (2.2%)	3,371 (6.45%)	1,615 (3.09%)	22,241 (42.53%)
		Rural	45,642	1,071 (2.35%)	2,035 (4.46%)	1,489 (3.26%)	18,251 (39.99%)
		Urban	6,649	77 (1.16%)	1,336 (20.09%)	126 (1.9%)	3,990 (60.01%)
5	Sub-District - Bishnupur - II (1934302416)	Total	48,928	713 (1.46%)	4,458 (9.11%)	978 (2%)	20,657 (42.22%)
		Rural	31,687	545 (1.72%)	2,147 (6.78%)	551 (1.74%)	13,255 (41.83%)
		Urban	17,241	168 (0.97%)	2,311 (13.4%)	427 (2.48%)	7,402 (42.93%)
6	Sub-District - Sonarpur (1934302417)	Total	51,128	1,911 (3.74%)	6,331 (12.38%)	1,057 (2.07%)	31,083 (60.79%)
		Rural	40,770	1,495 (3.67%)	4,425 (10.85%)	902 (2.21%)	24,471 (60.02%)
		Urban	10,358	416 (4.02%)	1,906 (18.4%)	155 (1.5%)	6,612 (63.83%)
7	Sub-District - Bhangar - I (1934302418)	Total	52,068	741 (1.42%)	4,792 (9.2%)	2,557 (4.91%)	21,689 (41.66%)
		Rural	47,793	701 (1.47%)	4,065 (8.51%)	2,309 (4.83%)	19,837 (41.51%)
		Urban	4,275	40 (0.94%)	727 (17.01%)	248 (5.8%)	1,852 (43.32%)
8	Sub-District - Bhangar - II (1934302419)	Total	49,812	892 (1.79%)	3,737 (7.5%)	6,020 (12.09%)	23,880 (47.94%)
		Rural	49,812	892 (1.79%)	3,737 (7.5%)	6,020 (12.09%)	23,880 (47.94%)
		Urban	0 (0%)	0 (0%)	0 (0%)	0 (0%)	0 (0%)
9	Sub-District - Canning - I (1934302420)	Total	64,056	1,679 (2.62%)	4,931 (7.7%)	3,063 (4.78%)	22,752 (35.52%)
		Rural	35,899	361 (1.01%)	1,158 (3.23%)	2,186 (6.09%)	8,076 (22.5%)
		Urban	28,157	1,318 (4.68%)	3,773 (13.4%)	877 (3.11%)	14,676 (52.12%)
10	Sub-District - Canning - II (1934302421)	Total	49,263	588 (1.19%)	2,054 (4.17%)	8,664 (17.59%)	10,399 (21.11%)
		Rural	46,783	514 (1.1%)	2,033 (4.35%)	8,395 (17.94%)	9,107 (19.47%)
		Urban	2,480	74 (2.98%)	21 (0.85%)	269 (10.85%)	1,292 (52.1%)
11	Sub-District - Baruipur (1934302422)	Total	97,146	3,019 (3.11%)	11,573 (11.91%)	4,288 (4.41%)	44,157 (45.45%)
		Rural	69,694	2,034 (2.92%)	5,988 (8.59%)	3,050 (4.38%)	28,208 (40.47%)
		Urban	27,452	985 (3.59%)	5,585 (20.34%)	1,238 (4.51%)	15,949 (58.1%)
12	Sub-District - Magrahat - II (1934302423)	Total	63,594	706 (1.11%)	3,312 (5.21%)	1,576 (2.48%)	25,087 (39.45%)
		Rural	46,045	494 (1.07%)	2,271 (4.93%)	1,205 (2.62%)	17,650 (38.33%)
		Urban	17,549	212 (1.21%)	1,041 (5.93%)	371 (2.11%)	7,437 (42.38%)
13	Sub-District - Magrahat - I (1934302424)	Total	54,486	762 (1.4%)	1,631 (2.99%)	790 (1.45%)	21,534 (39.52%)
		Rural	41,923	399 (0.95%)	1,115 (2.66%)	620 (1.48%)	16,709 (39.86%)
		Urban	12,563	363 (2.89%)	516 (4.11%)	170 (1.35%)	4,825 (38.41%)
14	Sub-District - Falta (1934302425)	Total	57,246	684 (1.19%)	1,760 (3.07%)	1,372 (2.4%)	24,067 (42.04%)
		Rural	51,665	642 (1.24%)	1,521 (2.94%)	1,337 (2.59%)	20,971 (40.59%)
		Urban	5,581	42 (0.75%)	239 (4.28%)	35 (0.63%)	3,096 (55.47%)
15	Sub-District - Diamond Harbour - I (1934302426)	Total	32,882	428 (1.3%)	1,672 (5.08%)	2,689 (8.18%)	12,387 (37.67%)
		Rural	28,360	371 (1.31%)	1,428 (5.04%)	2,616 (9.22%)	10,630 (37.48%)
		Urban	4,522	57 (1.26%)	244 (5.4%)	73 (1.61%)	1,757 (38.85%)
16	Sub-District - Diamond Harbour - II (1934302427)	Total	42,549	729 (1.71%)	2,160 (5.08%)	1,828 (4.3%)	17,630 (41.43%)
		Rural	41,588	718 (1.73%)	2,152 (5.17%)	1,802 (4.33%)	17,233 (41.44%)
		Urban	961	11 (1.14%)	8 (0.83%)	26 (2.71%)	397 (41.31%)

by type of Latrine facility, 2011

having following type of latrine facility						Total/ Rural/ Urban	Name of Sub-District
Latrine	Night Soil disposed into open drain	Service Latrine		No latrine within premises			
Without slab/open pit		Night soil removed by human	Night soil serviced by animals	Public Latrine	Open		
9	10				11	12	13
585 (1.42%)	303 (0.74%)	119 (0.29%)	92 (0.22%)	1,422 (3.46%)	4,891 (11.89%)	Total	Sub-District - Thakurpukur Mahestola (1934302412)
269 (1.26%)	161 (0.76%)	11 (0.05%)	13 (0.06%)	589 (2.77%)	2,659 (12.5%)	Rural	
316 (1.59%)	142 (0.72%)	108 (0.54%)	79 (0.4%)	833 (4.2%)	2,232 (11.24%)	Urban	
652 (2.51%)	729 (2.8%)	627 (2.41%)	168 (0.65%)	1,916 (7.37%)	7,643 (29.41%)	Total	Sub-District - Budge Budge - I (1934302413)
214 (3.13%)	281 (4.11%)	131 (1.92%)	6 (0.09%)	329 (4.81%)	1,880 (27.49%)	Rural	
438 (2.29%)	448 (2.34%)	496 (2.59%)	162 (0.85%)	1,587 (8.29%)	5,763 (30.09%)	Urban	
409 (0.92%)	421 (0.94%)	499 (1.12%)	167 (0.37%)	3,167 (7.1%)	19,082 (42.8%)	Total	Sub-District - Budge Budge - II (1934302414)
318 (1.01%)	312 (1%)	214 (0.68%)	126 (0.4%)	1,959 (6.25%)	13,695 (43.7%)	Rural	
91 (0.69%)	109 (0.82%)	285 (2.15%)	41 (0.31%)	1,208 (9.12%)	5,387 (40.68%)	Urban	
848 (1.62%)	271 (0.52%)	74 (0.14%)	128 (0.24%)	1,801 (3.44%)	20,794 (39.77%)	Total	Sub-District - Bishnupur - I (1934302415)
819 (1.79%)	236 (0.52%)	74 (0.16%)	125 (0.27%)	1,496 (3.28%)	20,046 (43.92%)	Rural	
29 (0.44%)	35 (0.53%)	0 (0%)	3 (0.05%)	305 (4.59%)	748 (11.25%)	Urban	
239 (0.49%)	204 (0.42%)	48 (0.1%)	211 (0.43%)	1,192 (2.44%)	20,228 (41.34%)	Total	Sub-District - Bishnupur - II (1934302416)
152 (0.48%)	155 (0.49%)	48 (0.15%)	109 (0.34%)	547 (1.73%)	14,178 (44.74%)	Rural	
87 (0.5%)	49 (0.28%)	0 (0%)	102 (0.59%)	645 (3.74%)	6,050 (35.09%)	Urban	
1,266 (2.48%)	230 (0.45%)	157 (0.31%)	67 (0.13%)	994 (1.94%)	8,032 (15.71%)	Total	Sub-District - Sonarpur (1934302417)
1,088 (2.67%)	221 (0.54%)	145 (0.36%)	66 (0.16%)	833 (2.04%)	7,124 (17.47%)	Rural	
178 (1.72%)	9 (0.09%)	12 (0.12%)	1 (0.01%)	161 (1.55%)	908 (8.77%)	Urban	
2,045 (3.93%)	113 (0.22%)	401 (0.77%)	227 (0.44%)	1,186 (2.28%)	18,317 (35.18%)	Total	Sub-District - Bhangar - I (1934302418)
1,643 (3.44%)	111 (0.23%)	334 (0.7%)	227 (0.47%)	1,026 (2.15%)	17,540 (36.7%)	Rural	
402 (9.4%)	2 (0.05%)	67 (1.57%)	0 (0%)	160 (3.74%)	777 (18.18%)	Urban	
3,320 (6.67%)	309 (0.62%)	237 (0.48%)	291 (0.58%)	1,831 (3.68%)	9,295 (18.66%)	Total	Sub-District - Bhangar - II (1934302419)
3,320 (6.67%)	309 (0.62%)	237 (0.48%)	291 (0.58%)	1,831 (3.68%)	9,295 (18.66%)	Rural	
0 (0%)	0 (0%)	0 (0%)	0 (0%)	0 (0%)	0 (0%)	Urban	
3,214 (5.02%)	693 (1.08%)	1,307 (2.04%)	225 (0.35%)	1,527 (2.38%)	24,665 (38.51%)	Total	Sub-District - Canning - I (1934302420)
1,302 (3.63%)	265 (0.74%)	613 (1.71%)	180 (0.5%)	750 (2.09%)	21,008 (58.52%)	Rural	
1,912 (6.79%)	428 (1.52%)	694 (2.46%)	45 (0.16%)	777 (2.76%)	3,657 (12.99%)	Urban	
4,883 (9.91%)	379 (0.77%)	1,063 (2.16%)	233 (0.47%)	1,177 (2.39%)	19,823 (40.24%)	Total	Sub-District - Canning - II (1934302421)
4,862 (10.39%)	376 (0.8%)	1,063 (2.27%)	230 (0.49%)	856 (1.83%)	19,347 (41.35%)	Rural	
21 (0.85%)	3 (0.12%)	0 (0%)	3 (0.12%)	321 (12.94%)	476 (19.19%)	Urban	
2,690 (2.77%)	473 (0.49%)	720 (0.74%)	649 (0.67%)	3,178 (3.27%)	26,399 (27.17%)	Total	Sub-District - Baruipur (1934302422)
1,816 (2.61%)	278 (0.4%)	599 (0.86%)	488 (0.7%)	2,751 (3.95%)	24,482 (35.13%)	Rural	
874 (3.18%)	195 (0.71%)	121 (0.44%)	161 (0.59%)	427 (1.56%)	1,917 (6.98%)	Urban	
619 (0.97%)	97 (0.15%)	0 (0%)	62 (0.1%)	1,296 (2.04%)	30,839 (48.49%)	Total	Sub-District - Magrahat - II (1934302423)
531 (1.15%)	84 (0.18%)	0 (0%)	53 (0.12%)	986 (2.14%)	22,771 (49.45%)	Rural	
88 (0.5%)	13 (0.07%)	0 (0%)	9 (0.05%)	310 (1.77%)	8,068 (45.97%)	Urban	
533 (0.98%)	88 (0.16%)	124 (0.23%)	108 (0.2%)	1,255 (2.3%)	27,661 (50.77%)	Total	Sub-District - Magrahat - I (1934302424)
325 (0.78%)	73 (0.17%)	124 (0.3%)	88 (0.21%)	1,114 (2.66%)	21,356 (50.94%)	Rural	
208 (1.66%)	15 (0.12%)	0 (0%)	20 (0.16%)	141 (1.12%)	6,305 (50.19%)	Urban	
738 (1.29%)	85 (0.15%)	21 (0.04%)	32 (0.06%)	1,149 (2.01%)	27,338 (47.76%)	Total	Sub-District - Falta (1934302425)
710 (1.37%)	75 (0.15%)	21 (0.04%)	29 (0.06%)	983 (1.9%)	25,376 (49.12%)	Rural	
28 (0.5%)	10 (0.18%)	0 (0%)	3 (0.05%)	166 (2.97%)	1,962 (35.15%)	Urban	
1,354 (4.12%)	86 (0.26%)	79 (0.24%)	119 (0.36%)	880 (2.68%)	13,188 (40.11%)	Total	Sub-District - Diamond Harbour - I (1934302426)
1,077 (3.8%)	78 (0.28%)	56 (0.2%)	116 (0.41%)	675 (2.38%)	11,313 (39.89%)	Rural	
277 (6.13%)	8 (0.18%)	23 (0.51%)	3 (0.07%)	205 (4.53%)	1,875 (41.46%)	Urban	
1,278 (3%)	66 (0.16%)	58 (0.14%)	127 (0.3%)	1,067 (2.51%)	17,606 (41.38%)	Total	Sub-District - Diamond Harbour - II (1934302427)
1,278 (3.07%)	65 (0.16%)	58 (0.14%)	126 (0.3%)	1,059 (2.55%)	17,097 (41.11%)	Rural	
0 (0%)	1 (0.1%)	0 (0%)	1 (0.1%)	8 (0.83%)	509 (52.97%)	Urban	

Table -5 : Number and Percentage of Households

Sl. No.	Name of Sub-District	Total/Rural/Urban	Total number of households	Number and percentage of households			
				Flush/Pour latrine			Pit
				Piped sewer system	Septic tank	Other system	With slab/Ventilated improved pit
1	2	3	4	5	6	7	8
17	Sub-District - Kulpi (1934302428)	Total	57,947	861 (1.49%)	1,588 (2.74%)	2,107 (3.64%)	15,182 (26.2%)
		Rural	54,858	843 (1.54%)	1,547 (2.82%)	2,008 (3.66%)	14,151 (25.8%)
		Urban	3,089	18 (0.58%)	41 (1.33%)	99 (3.2%)	1,031 (33.38%)
18	Sub-District - Mandirbazar (1934302429)	Total	44,771	422 (0.94%)	1,981 (4.42%)	913 (2.04%)	14,654 (32.73%)
		Rural	39,738	358 (0.9%)	1,673 (4.21%)	792 (1.99%)	12,794 (32.2%)
		Urban	5,033	64 (1.27%)	308 (6.12%)	121 (2.4%)	1,860 (36.96%)
19	Sub-District - Mathurapur - I (1934302430)	Total	40,461	634 (1.57%)	2,667 (6.59%)	2,138 (5.28%)	9,284 (22.95%)
		Rural	34,992	487 (1.39%)	2,151 (6.15%)	1,597 (4.56%)	7,636 (21.82%)
		Urban	5,469	147 (2.69%)	516 (9.43%)	541 (9.89%)	1,648 (30.13%)
20	Sub-District - Jaynagar - I (1934302431)	Total	55,161	932 (1.69%)	3,164 (5.74%)	2,032 (3.68%)	19,840 (35.97%)
		Rural	45,244	672 (1.49%)	2,082 (4.6%)	1,600 (3.54%)	14,938 (33.02%)
		Urban	9,917	260 (2.62%)	1,082 (10.91%)	432 (4.36%)	4,902 (49.43%)
21	Sub-District - Jaynagar - II (1934302432)	Total	49,779	708 (1.42%)	2,185 (4.39%)	1,639 (3.29%)	9,807 (19.7%)
		Rural	47,021	471 (1%)	1,977 (4.2%)	1,620 (3.45%)	8,398 (17.86%)
		Urban	2,758	237 (8.59%)	208 (7.54%)	19 (0.69%)	1,409 (51.09%)
22	Sub-District - Kultali (1934302433)	Total	45,244	356 (0.79%)	1,696 (3.75%)	2,378 (5.26%)	7,785 (17.21%)
		Rural	45,244	356 (0.79%)	1,696 (3.75%)	2,378 (5.26%)	7,785 (17.21%)
		Urban	0 (0%)	0 (0%)	0 (0%)	0 (0%)	0 (0%)
23	Sub-District - Basanti (1934302434)	Total	71,035	894 (1.26%)	2,984 (4.2%)	6,332 (8.91%)	10,441 (14.7%)
		Rural	69,513	861 (1.24%)	2,886 (4.15%)	6,289 (9.05%)	9,706 (13.96%)
		Urban	1,522	33 (2.17%)	98 (6.44%)	43 (2.83%)	735 (48.29%)
24	Sub-District - Gosaba (1934302435)	Total	58,035	942 (1.62%)	2,625 (4.52%)	16,815 (28.97%)	12,102 (20.85%)
		Rural	58,035	942 (1.62%)	2,625 (4.52%)	16,815 (28.97%)	12,102 (20.85%)
		Urban	0 (0%)	0 (0%)	0 (0%)	0 (0%)	0 (0%)
25	Sub-District - Mathurapur - II (1934302436)	Total	45,376	1,351 (2.98%)	2,783 (6.13%)	4,728 (10.42%)	14,767 (32.54%)
		Rural	45,376	1,351 (2.98%)	2,783 (6.13%)	4,728 (10.42%)	14,767 (32.54%)
		Urban	0 (0%)	0 (0%)	0 (0%)	0 (0%)	0 (0%)
26	Sub-District - Kakdwip (1934302437)	Total	60,793	820 (1.35%)	5,553 (9.13%)	4,286 (7.05%)	18,832 (30.98%)
		Rural	60,793	820 (1.35%)	5,553 (9.13%)	4,286 (7.05%)	18,832 (30.98%)
		Urban	0 (0%)	0 (0%)	0 (0%)	0 (0%)	0 (0%)
27	Sub-District - Sagar (1934302438)	Total	43,042	287 (0.67%)	3,488 (8.1%)	1,573 (3.65%)	28,163 (65.43%)
		Rural	43,042	287 (0.67%)	3,488 (8.1%)	1,573 (3.65%)	28,163 (65.43%)
		Urban	0 (0%)	0 (0%)	0 (0%)	0 (0%)	0 (0%)
28	Sub-District - Namkhana (1934302439)	Total	41,396	232 (0.56%)	3,350 (8.09%)	5,813 (14.04%)	14,521 (35.08%)
		Rural	41,396	232 (0.56%)	3,350 (8.09%)	5,813 (14.04%)	14,521 (35.08%)
		Urban	0 (0%)	0 (0%)	0 (0%)	0 (0%)	0 (0%)
29	Sub-District - Patharpratima (1934302440)	Total	69,123	661 (0.96%)	5,012 (7.25%)	9,024 (13.05%)	19,768 (28.6%)
		Rural	69,123	661 (0.96%)	5,012 (7.25%)	9,024 (13.05%)	19,768 (28.6%)
		Urban	0 (0%)	0 (0%)	0 (0%)	0 (0%)	0 (0%)
30	Sub-District - Not under any sub-district (1934399999)	Total	2,61,018	15,125 (5.79%)	107,879 (41.33%)	6,157 (2.36%)	112,415 (43.07%)
		Rural	0 (0%)	0 (0%)	0 (0%)	0 (0%)	0 (0%)
		Urban	2,61,018	15,125 (5.79%)	107,879 (41.33%)	6,157 (2.36%)	112,415 (43.07%)
District - South Twenty Four Parganas (19343)		Total	17,70,331	41,200 (2.33%)	214,836 (12.14%)	106,706 (6.03%)	650,585 (36.75%)
		Rural	12,91,490	19,493 (1.51%)	77,956 (6.04%)	93,275 (7.22%)	437,883 (33.91%)
		Urban	4,78,841	21,707 (4.53%)	136,880 (28.59%)	13,431 (2.8%)	212,702 (44.42%)

Note: Percentage is given in brackets after the number of households.

Data Source:-Census of India, 2011, HH- series Tables on Houses, Household amenities and assets.

by type of Latrine facility, 2011

having following type of latrine facility						Total/ Rural/ Urban	Name of Sub-District
Latrine	Night Soil disposed into open drain	Service Latrine		No latrine within premises			
Without slab/open pit		Night soil removed by human	Night soil serviced by animals	Public Latrine	Open		
9	10	11	12	13	14	3	2
1,142 (1.97%)	126 (0.22%)	479 (0.83%)	284 (0.49%)	884 (1.53%)	35,294 (60.91%)	Total	Sub-District - Kulpi (1934302428)
1,115 (2.03%)	124 (0.23%)	479 (0.87%)	284 (0.52%)	726 (1.32%)	33,581 (61.21%)	Rural	
27 (0.87%)	2 (0.06%)	0 (0%)	0 (0%)	158 (5.11%)	1,713 (55.45%)	Urban	
237 (0.53%)	41 (0.09%)	35 (0.08%)	44 (0.1%)	744 (1.66%)	25,700 (57.4%)	Total	Sub-District - Mandirbazar (1934302429)
202 (0.51%)	41 (0.1%)	0 (0%)	39 (0.1%)	607 (1.53%)	23,232 (58.46%)	Rural	
35 (0.7%)	0 (0%)	35 (0.7%)	5 (0.1%)	137 (2.72%)	2,468 (49.04%)	Urban	
999 (2.47%)	189 (0.47%)	305 (0.75%)	286 (0.71%)	1,834 (4.53%)	22,125 (54.68%)	Total	Sub-District - Mathurapur - I (1934302430)
688 (1.97%)	141 (0.4%)	277 (0.79%)	286 (0.82%)	1,426 (4.08%)	20,303 (58.02%)	Rural	
311 (5.69%)	48 (0.88%)	28 (0.51%)	0 (0%)	408 (7.46%)	1,822 (33.32%)	Urban	
997 (1.81%)	121 (0.22%)	147 (0.27%)	277 (0.5%)	2,075 (3.76%)	25,576 (46.37%)	Total	Sub-District - Jaynagar - I (1934302431)
864 (1.91%)	110 (0.24%)	128 (0.28%)	207 (0.46%)	1,754 (3.88%)	22,889 (50.59%)	Rural	
133 (1.34%)	11 (0.11%)	19 (0.19%)	70 (0.71%)	321 (3.24%)	2,687 (27.09%)	Urban	
1,158 (2.33%)	183 (0.37%)	191 (0.38%)	235 (0.47%)	1,665 (3.34%)	32,008 (64.3%)	Total	Sub-District - Jaynagar - II (1934302432)
1,151 (2.45%)	178 (0.38%)	191 (0.41%)	235 (0.5%)	1,567 (3.33%)	31,233 (66.42%)	Rural	
7 (0.25%)	5 (0.18%)	0 (0%)	0 (0%)	98 (3.55%)	775 (28.1%)	Urban	
1,496 (3.31%)	223 (0.49%)	353 (0.78%)	306 (0.68%)	674 (1.49%)	29,977 (66.26%)	Total	Sub-District - Kultali (1934302433)
1,496 (3.31%)	223 (0.49%)	353 (0.78%)	306 (0.68%)	674 (1.49%)	29,977 (66.26%)	Rural	
0 (0%)	0 (0%)	0 (0%)	0 (0%)	0 (0%)	0 (0%)	Urban	
4,740 (6.67%)	1,271 (1.79%)	1,136 (1.6%)	611 (0.86%)	2,699 (3.8%)	39,927 (56.21%)	Total	Sub-District - Basanti (1934302434)
4,733 (6.81%)	1,253 (1.8%)	1,136 (1.63%)	610 (0.88%)	2,696 (3.88%)	39,343 (56.6%)	Rural	
7 (0.46%)	18 (1.18%)	0 (0%)	1 (0.07%)	3 (0.2%)	584 (38.37%)	Urban	
7,783 (13.41%)	569 (0.98%)	2,730 (4.7%)	121 (0.21%)	1,022 (1.76%)	13,326 (22.96%)	Total	Sub-District - Gosaba (1934302435)
7,783 (13.41%)	569 (0.98%)	2,730 (4.7%)	121 (0.21%)	1,022 (1.76%)	13,326 (22.96%)	Rural	
0 (0%)	0 (0%)	0 (0%)	0 (0%)	0 (0%)	0 (0%)	Urban	
1,026 (2.26%)	73 (0.16%)	144 (0.32%)	51 (0.11%)	890 (1.96%)	19,563 (43.11%)	Total	Sub-District - Mathurapur - II (1934302436)
1,026 (2.26%)	73 (0.16%)	144 (0.32%)	51 (0.11%)	890 (1.96%)	19,563 (43.11%)	Rural	
0 (0%)	0 (0%)	0 (0%)	0 (0%)	0 (0%)	0 (0%)	Urban	
4,196 (6.9%)	604 (0.99%)	1,690 (2.78%)	197 (0.32%)	1,129 (1.86%)	23,486 (38.63%)	Total	Sub-District - Kakdwip (1934302437)
4,196 (6.9%)	604 (0.99%)	1,690 (2.78%)	197 (0.32%)	1,129 (1.86%)	23,486 (38.63%)	Rural	
0 (0%)	0 (0%)	0 (0%)	0 (0%)	0 (0%)	0 (0%)	Urban	
3,717 (8.64%)	107 (0.25%)	47 (0.11%)	12 (0.03%)	207 (0.48%)	5,441 (12.64%)	Total	Sub-District - Sagar (1934302438)
3,717 (8.64%)	107 (0.25%)	47 (0.11%)	12 (0.03%)	207 (0.48%)	5,441 (12.64%)	Rural	
0 (0%)	0 (0%)	0 (0%)	0 (0%)	0 (0%)	0 (0%)	Urban	
5,200 (12.56%)	270 (0.65%)	735 (1.78%)	10 (0.02%)	300 (0.72%)	10,965 (26.49%)	Total	Sub-District - Namkhana (1934302439)
5,200 (12.56%)	270 (0.65%)	735 (1.78%)	10 (0.02%)	300 (0.72%)	10,965 (26.49%)	Rural	
0 (0%)	0 (0%)	0 (0%)	0 (0%)	0 (0%)	0 (0%)	Urban	
4,700 (6.8%)	227 (0.33%)	1,599 (2.31%)	80 (0.12%)	307 (0.44%)	27,745 (40.14%)	Total	Sub-District - Patharpratima (1934302440)
4,700 (6.8%)	227 (0.33%)	1,599 (2.31%)	80 (0.12%)	307 (0.44%)	27,745 (40.14%)	Rural	
0 (0%)	0 (0%)	0 (0%)	0 (0%)	0 (0%)	0 (0%)	Urban	
1,791 (0.69%)	827 (0.32%)	293 (0.11%)	684 (0.26%)	8,362 (3.2%)	7,485 (2.87%)	Total	Sub-District - Not under any sub- district (1934399999)
0 (0%)	0 (0%)	0 (0%)	0 (0%)	0 (0%)	0 (0%)	Rural	
1,791 (0.69%)	827 (0.32%)	293 (0.11%)	684 (0.26%)	8,362 (3.2%)	7,485 (2.87%)	Urban	
63,855 (3.61%)	9,378 (0.53%)	15,418 (0.87%)	6,104 (0.34%)	47,830 (2.7%)	614,419 (34.71%)	Total	District - South Twenty Four Parganas (19343)
56,595 (4.38%)	7,000 (0.54%)	13,237 (1.02%)	4,711 (0.36%)	31,089 (2.41%)	550,251 (42.61%)	Rural	
7,260 (1.52%)	2,378 (0.5%)	2,181 (0.46%)	1,393 (0.29%)	16,741 (3.5%)	64,168 (13.4%)	Urban	

Table -6 : Number and Percentage of Households by type of Drainage connectivity for waste water outlet , 2011

Sl. No.	Name of Sub-District	Total/ Rural/ Urban	Total number of households	Number and Percentage of households by type of drainage connectivity for waste water outlet		
				Closed drainage	Open drainage	No drainage
1	2	3	4	5	6	7
1	Sub-District - Thakurpukur Mahestola (1934302412)	Total	41,126	3,759 (9.14%)	6,647 (16.16%)	30,720 (74.7%)
		Rural	21,274	1,064 (5%)	2,888 (13.58%)	17,322 (81.42%)
		Urban	19,852	2,695 (13.58%)	3,759 (18.94%)	13,398 (67.49%)
2	Sub-District - Budge Budge - I (1934302413)	Total	25,992	983 (3.78%)	4,409 (16.96%)	20,600 (79.26%)
		Rural	6,840	335 (4.9%)	806 (11.78%)	5,699 (83.32%)
		Urban	19,152	648 (3.38%)	3,603 (18.81%)	14,901 (77.8%)
3	Sub-District - Budge Budge - II (1934302414)	Total	44,583	1,586 (3.56%)	6,017 (13.5%)	36,980 (82.95%)
		Rural	31,340	956 (3.05%)	3,842 (12.26%)	26,542 (84.69%)
		Urban	13,243	630 (4.76%)	2,175 (16.42%)	10,438 (78.82%)
4	Sub-District - Bishnupur - I (1934302415)	Total	52,291	1,472 (2.82%)	3,904 (7.47%)	46,915 (89.72%)
		Rural	45,642	885 (1.94%)	2,688 (5.89%)	42,069 (92.17%)
		Urban	6,649	587 (8.83%)	1,216 (18.29%)	4,846 (72.88%)
5	Sub-District - Bishnupur - II (1934302416)	Total	48,928	1,775 (3.63%)	7,118 (14.55%)	40,035 (81.82%)
		Rural	31,687	968 (3.05%)	4,375 (13.81%)	26,344 (83.14%)
		Urban	17,241	807 (4.68%)	2,743 (15.91%)	13,691 (79.41%)
6	Sub-District - Sonarpur (1934302417)	Total	51,128	2,595 (5.08%)	8,825 (17.26%)	39,708 (77.66%)
		Rural	40,770	1,677 (4.11%)	7,115 (17.45%)	31,978 (78.44%)
		Urban	10,358	918 (8.86%)	1,710 (16.51%)	7,730 (74.63%)
7	Sub-District - Bhangar - I (1934302418)	Total	52,068	1,291 (2.48%)	7,431 (14.27%)	43,346 (83.25%)
		Rural	47,793	1,127 (2.36%)	6,576 (13.76%)	40,090 (83.88%)
		Urban	4,275	164 (3.84%)	855 (20%)	3,256 (76.16%)
8	Sub-District - Bhangar - II (1934302419)	Total	49,812	816 (1.64%)	7,932 (15.92%)	41,064 (82.44%)
		Rural	49,812	816 (1.64%)	7,932 (15.92%)	41,064 (82.44%)
		Urban	0	0 (0%)	0 (0%)	0 (0%)
9	Sub-District - Canning - I (1934302420)	Total	64,056	2,051 (3.2%)	4,481 (7%)	57,524 (89.8%)
		Rural	35,899	414 (1.15%)	1,631 (4.54%)	33,854 (94.3%)
		Urban	28,157	1,637 (5.81%)	2,850 (10.12%)	23,670 (84.06%)
10	Sub-District - Canning - II (1934302421)	Total	49,263	280 (0.57%)	1,614 (3.28%)	47,369 (96.16%)
		Rural	46,783	155 (0.33%)	1,352 (2.89%)	45,276 (96.78%)
		Urban	2,480	125 (5.04%)	262 (10.56%)	2,093 (84.4%)
11	Sub-District - Baruipur (1934302422)	Total	97,146	5,772 (5.94%)	16,729 (17.22%)	74,645 (76.84%)
		Rural	69,694	3,258 (4.67%)	8,109 (11.64%)	58,327 (83.69%)
		Urban	27,452	2,514 (9.16%)	8,620 (31.4%)	16,318 (59.44%)
12	Sub-District - Magrahat - II (1934302423)	Total	63,594	1,132 (1.78%)	4,578 (7.2%)	57,884 (91.02%)
		Rural	46,045	632 (1.37%)	2,831 (6.15%)	42,582 (92.48%)
		Urban	17,549	500 (2.85%)	1,747 (9.95%)	15,302 (87.2%)
13	Sub-District - Magrahat - I (1934302424)	Total	54,486	588 (1.08%)	3,241 (5.95%)	50,657 (92.97%)
		Rural	41,923	412 (0.98%)	2,503 (5.97%)	39,008 (93.05%)
		Urban	12,563	176 (1.4%)	738 (5.87%)	11,649 (92.72%)
14	Sub-District - Falta (1934302425)	Total	57,246	524 (0.92%)	3,720 (6.5%)	53,002 (92.59%)
		Rural	51,665	373 (0.72%)	2,913 (5.64%)	48,379 (93.64%)
		Urban	5,581	151 (2.71%)	807 (14.46%)	4,623 (82.83%)
15	Sub-District - Diamond Harbour - I (1934302426)	Total	32,882	338 (1.03%)	2,051 (6.24%)	30,493 (92.73%)
		Rural	28,360	316 (1.11%)	1,771 (6.24%)	26,273 (92.64%)
		Urban	4,522	22 (0.49%)	280 (6.19%)	4,220 (93.32%)
16	Sub-District - Diamond Harbour - II (1934302427)	Total	42,549	440 (1.03%)	3,062 (7.2%)	39,047 (91.77%)
		Rural	41,588	439 (1.06%)	3,057 (7.35%)	38,092 (91.59%)
		Urban	961	1 (0.1%)	5 (0.52%)	955 (99.38%)

Table -6 : Number and Percentage of Households by type of Drainage connectivity for waste water outlet , 2011

Sl. No.	Name of Sub-District	Total/ Rural/ Urban	Total number of households	Number and Percentage of households by type of drainage connectivity for waste water outlet		
				Closed drainage	Open drainage	No drainage
1	2	3	4	5	6	7
17	Sub-District - Kulpi (1934302428)	Total	57,947	741 (1.28%)	3,265 (5.63%)	53,941 (93.09%)
		Rural	54,858	739 (1.35%)	2,963 (5.4%)	51,156 (93.25%)
		Urban	3,089	2 (0.06%)	302 (9.78%)	2,785 (90.16%)
18	Sub-District - Mandirbazar (1934302429)	Total	44,771	405 (0.9%)	2,179 (4.87%)	42,187 (94.23%)
		Rural	39,738	330 (0.83%)	2,009 (5.06%)	37,399 (94.11%)
		Urban	5,033	75 (1.49%)	170 (3.38%)	4,788 (95.13%)
19	Sub-District - Mathurapur - I (1934302430)	Total	40,461	345 (0.85%)	2,076 (5.13%)	38,040 (94.02%)
		Rural	34,992	296 (0.85%)	1,853 (5.3%)	32,843 (93.86%)
		Urban	5,469	49 (0.9%)	223 (4.08%)	5,197 (95.03%)
20	Sub-District - Jaynagar - I (1934302431)	Total	55,161	1,177 (2.13%)	6,123 (11.1%)	47,861 (86.77%)
		Rural	45,244	640 (1.41%)	4,399 (9.72%)	40,205 (88.86%)
		Urban	9,917	537 (5.41%)	1,724 (17.38%)	7,656 (77.2%)
21	Sub-District - Jaynagar - II (1934302432)	Total	49,779	543 (1.09%)	1,986 (3.99%)	47,250 (94.92%)
		Rural	47,021	502 (1.07%)	1,746 (3.71%)	44,773 (95.22%)
		Urban	2,758	41 (1.49%)	240 (8.7%)	2,477 (89.81%)
22	Sub-District - Kultali (1934302433)	Total	45,244	78 (0.17%)	1,023 (2.26%)	44,143 (97.57%)
		Rural	45,244	78 (0.17%)	1,023 (2.26%)	44,143 (97.57%)
		Urban	0	0 (0%)	0 (0%)	0 (0%)
23	Sub-District - Basanti (1934302434)	Total	71,035	363 (0.51%)	3,066 (4.32%)	67,606 (95.17%)
		Rural	69,513	336 (0.48%)	3,028 (4.36%)	66,149 (95.16%)
		Urban	1,522	27 (1.77%)	38 (2.5%)	1,457 (95.73%)
24	Sub-District - Gosaba (1934302435)	Total	58,035	196 (0.34%)	2,183 (3.76%)	55,656 (95.9%)
		Rural	58,035	196 (0.34%)	2,183 (3.76%)	55,656 (95.9%)
		Urban	0	0 (0%)	0 (0%)	0 (0%)
25	Sub-District - Mathurapur - II (1934302436)	Total	45,376	396 (0.87%)	2,105 (4.64%)	42,875 (94.49%)
		Rural	45,376	396 (0.87%)	2,105 (4.64%)	42,875 (94.49%)
		Urban	0	0 (0%)	0 (0%)	0 (0%)
26	Sub-District - Kakdwip (1934302437)	Total	60,793	794 (1.31%)	3,726 (6.13%)	56,273 (92.56%)
		Rural	60,793	794 (1.31%)	3,726 (6.13%)	56,273 (92.56%)
		Urban	0	0 (0%)	0 (0%)	0 (0%)
27	Sub-District - Sagar (1934302438)	Total	43,042	117 (0.27%)	3,953 (9.18%)	38,972 (90.54%)
		Rural	43,042	117 (0.27%)	3,953 (9.18%)	38,972 (90.54%)
		Urban	0	0 (0%)	0 (0%)	0 (0%)
28	Sub-District - Namkhana (1934302439)	Total	41,396	92 (0.22%)	3,242 (7.83%)	38,062 (91.95%)
		Rural	41,396	92 (0.22%)	3,242 (7.83%)	38,062 (91.95%)
		Urban	0	0 (0%)	0 (0%)	0 (0%)
29	Sub-District - Patharpratima (1934302440)	Total	69,123	69 (0.1%)	1,832 (2.65%)	67,222 (97.25%)
		Rural	69,123	69 (0.1%)	1,832 (2.65%)	67,222 (97.25%)
		Urban	0	0 (0%)	0 (0%)	0 (0%)
30	Sub-District - Not under any sub-district (1934399999)	Total	2,61,018	38,028 (14.57%)	107,009 (41%)	115,981 (44.43%)
		Rural	0	0 (0%)	0 (0%)	0 (0%)
		Urban	2,61,018	38,028 (14.57%)	107,009 (41%)	115,981 (44.43%)
District - South Twenty Four Parganas (19343)		Total	17,70,331	68,746 (3.88%)	235,527 (13.3%)	1,466,058 (82.81%)
		Rural	12,91,490	18,412 (1.43%)	94,451 (7.31%)	1,178,627 (91.26%)
		Urban	4,78,841	50,334 (10.51%)	141,076 (29.46%)	287,431 (60.03%)

Note: Percentage is given in brackets after the number of households.

Data Source:-Census of India, 2011, HH- series Tables on Houses, Household amenities and assets.

Table -7 : Number and Percentage of Households by availability of Kitchen facility, 2011

Sl. No.	Name of Sub-District	Total/Rural/Urban	Total number of households	Number and Percentage of households having kitchen				
				Cooking inside house		Cooking outside house		No cooking
				Has kitchen	Does not have kitchen	Has kitchen	Does not have kitchen	
1	2	3	4	5	6	7	8	9
1	Sub-District - Thakurpukur Mahestola (1934302412)	Total	41,126	21,858 (53.15%)	15,122 (36.77%)	2,055 (5%)	1,951 (4.74%)	140 (0.34%)
		Rural	21,274	10,996 (51.69%)	7,893 (37.1%)	1,025 (4.82%)	1,279 (6.01%)	81 (0.38%)
		Urban	19,852	10,862 (54.71%)	7,229 (36.41%)	1,030 (5.19%)	672 (3.39%)	59 (0.3%)
2	Sub-District - Budge Budge - I (1934302413)	Total	25,992	13,408 (51.59%)	10,012 (38.52%)	1,201 (4.62%)	1,272 (4.89%)	99 (0.38%)
		Rural	6,840	3,601 (52.65%)	2,405 (35.16%)	320 (4.68%)	490 (7.16%)	24 (0.35%)
		Urban	19,152	9,807 (51.21%)	7,607 (39.72%)	881 (4.6%)	782 (4.08%)	75 (0.39%)
3	Sub-District - Budge Budge - II (1934302414)	Total	44,583	23,178 (51.99%)	15,784 (35.4%)	2,882 (6.46%)	2,618 (5.87%)	121 (0.27%)
		Rural	31,340	16,675 (53.21%)	10,021 (31.98%)	2,352 (7.5%)	2,216 (7.07%)	76 (0.24%)
		Urban	13,243	6,503 (49.11%)	5,763 (43.52%)	530 (4%)	402 (3.04%)	45 (0.34%)
4	Sub-District - Bishnupur - I (1934302415)	Total	52,291	26,598 (50.87%)	18,263 (34.93%)	3,601 (6.89%)	3,678 (7.03%)	151 (0.29%)
		Rural	45,642	23,131 (50.68%)	15,610 (34.2%)	3,303 (7.24%)	3,475 (7.61%)	123 (0.27%)
		Urban	6,649	3,467 (52.14%)	2,653 (39.9%)	298 (4.48%)	203 (3.05%)	28 (0.42%)
5	Sub-District - Bishnupur - II (1934302416)	Total	48,928	30,472 (62.28%)	13,167 (26.91%)	2,444 (5%)	2,731 (5.58%)	114 (0.23%)
		Rural	31,687	20,526 (64.78%)	7,651 (24.15%)	1,577 (4.98%)	1,852 (5.84%)	81 (0.26%)
		Urban	17,241	9,946 (57.69%)	5,516 (31.99%)	867 (5.03%)	879 (5.1%)	33 (0.19%)
6	Sub-District - Sonarpur (1934302417)	Total	51,128	25,854 (50.57%)	18,553 (36.29%)	3,813 (7.46%)	2,818 (5.51%)	90 (0.18%)
		Rural	40,770	20,469 (50.21%)	14,627 (35.88%)	3,379 (8.29%)	2,225 (5.46%)	70 (0.17%)
		Urban	10,358	5,385 (51.99%)	3,926 (37.9%)	434 (4.19%)	593 (5.73%)	20 (0.19%)
7	Sub-District - Bhangar - I (1934302418)	Total	52,068	24,158 (46.4%)	12,860 (24.7%)	9,727 (18.68%)	5,232 (10.05%)	91 (0.17%)
		Rural	47,793	21,853 (45.72%)	11,752 (24.59%)	9,162 (19.17%)	4,944 (10.34%)	82 (0.17%)
		Urban	4,275	2,305 (53.92%)	1,108 (25.92%)	565 (13.22%)	288 (6.74%)	9 (0.21%)
8	Sub-District - Bhangar - II (1934302419)	Total	49,812	24,511 (49.21%)	12,405 (24.9%)	8,321 (16.7%)	4,516 (9.07%)	59 (0.12%)
		Rural	49,812	24,511 (49.21%)	12,405 (24.9%)	8,321 (16.7%)	4,516 (9.07%)	59 (0.12%)
		Urban	0	0 (0%)	0 (0%)	0 (0%)	0 (0%)	0 (0%)
9	Sub-District - Canning - I (1934302420)	Total	64,056	27,454 (42.86%)	25,224 (39.38%)	6,555 (10.23%)	4,720 (7.37%)	103 (0.16%)
		Rural	35,899	14,816 (41.27%)	13,685 (38.12%)	3,872 (10.79%)	3,493 (9.73%)	33 (0.09%)
		Urban	28,157	12,638 (44.88%)	11,539 (40.98%)	2,683 (9.53%)	1,227 (4.36%)	70 (0.25%)
10	Sub-District - Canning - II (1934302421)	Total	49,263	16,085 (32.65%)	18,309 (37.17%)	7,503 (15.23%)	7,333 (14.89%)	33 (0.07%)
		Rural	46,783	15,418 (32.96%)	16,810 (35.93%)	7,308 (15.62%)	7,218 (15.43%)	29 (0.06%)
		Urban	2,480	667 (26.9%)	1,499 (60.44%)	195 (7.86%)	115 (4.64%)	4 (0.16%)
11	Sub-District - Baruipur (1934302422)	Total	97,146	44,788 (46.1%)	40,613 (41.81%)	5,189 (5.34%)	6,351 (6.54%)	205 (0.21%)
		Rural	69,694	30,553 (43.84%)	29,171 (41.86%)	4,199 (6.02%)	5,616 (8.06%)	155 (0.22%)
		Urban	27,452	14,235 (51.85%)	11,442 (41.68%)	990 (3.61%)	735 (2.68%)	50 (0.18%)
12	Sub-District - Magrahat - II (1934302423)	Total	63,594	30,240 (47.55%)	23,323 (36.67%)	4,363 (6.86%)	5,464 (8.59%)	204 (0.32%)
		Rural	46,045	22,518 (48.9%)	16,314 (35.43%)	3,356 (7.29%)	3,689 (8.01%)	168 (0.36%)
		Urban	17,549	7,722 (44%)	7,009 (39.94%)	1,007 (5.74%)	1,775 (10.11%)	36 (0.21%)
13	Sub-District - Magrahat - I (1934302424)	Total	54,486	28,098 (51.57%)	17,671 (32.43%)	4,542 (8.34%)	4,066 (7.46%)	109 (0.2%)
		Rural	41,923	22,528 (53.74%)	12,448 (29.69%)	3,705 (8.84%)	3,154 (7.52%)	88 (0.21%)
		Urban	12,563	5,570 (44.34%)	5,223 (41.57%)	837 (6.66%)	912 (7.26%)	21 (0.17%)
14	Sub-District - Falta (1934302425)	Total	57,246	29,616 (51.73%)	16,385 (28.62%)	5,376 (9.39%)	5,700 (9.96%)	169 (0.3%)
		Rural	51,665	26,247 (50.8%)	14,683 (28.42%)	5,088 (9.85%)	5,496 (10.64%)	151 (0.29%)
		Urban	5,581	3,369 (60.37%)	1,702 (30.5%)	288 (5.16%)	204 (3.66%)	18 (0.32%)
15	Sub-District - Diamond Harbour - I (1934302426)	Total	32,882	15,883 (48.3%)	9,438 (28.7%)	3,296 (10.02%)	4,185 (12.73%)	80 (0.24%)
		Rural	28,360	13,658 (48.16%)	8,265 (29.14%)	2,704 (9.53%)	3,671 (12.94%)	62 (0.22%)
		Urban	4,522	2,225 (49.2%)	1,173 (25.94%)	592 (13.09%)	514 (11.37%)	18 (0.4%)
16	Sub-District - Diamond Harbour - II (1934302427)	Total	42,549	19,545 (45.94%)	14,345 (33.71%)	3,631 (8.53%)	4,923 (11.57%)	105 (0.25%)
		Rural	41,588	18,993 (45.67%)	14,026 (33.73%)	3,621 (8.71%)	4,847 (11.65%)	101 (0.24%)
		Urban	961	552 (57.44%)	319 (33.19%)	10 (1.04%)	76 (7.91%)	4 (0.42%)

Table -7 : Number and Percentage of Households by availability of Kitchen facility, 2011

Sl. No.	Name of Sub-District	Total/Rural/Urban	Total number of households	Number and Percentage of households having kitchen				
				Cooking inside house		Cooking outside house		No cooking
				Has kitchen	Does not have kitchen	Has kitchen	Does not have kitchen	
1	2	3	4	5	6	7	8	9
17	Sub-District - Kulpi (1934302428)	Total	57,947	32,531 (56.14%)	16,407 (28.31%)	4,839 (8.35%)	4,000 (6.9%)	170 (0.29%)
		Rural	54,858	31,352 (57.15%)	14,881 (27.13%)	4,611 (8.41%)	3,855 (7.03%)	159 (0.29%)
		Urban	3,089	1,179 (38.17%)	1,526 (49.4%)	228 (7.38%)	145 (4.69%)	11 (0.36%)
18	Sub-District - Mandirbazar (1934302429)	Total	44,771	22,656 (50.6%)	16,374 (36.57%)	2,753 (6.15%)	2,878 (6.43%)	110 (0.25%)
		Rural	39,738	20,085 (50.54%)	14,581 (36.69%)	2,475 (6.23%)	2,492 (6.27%)	105 (0.26%)
		Urban	5,033	2,571 (51.08%)	1,793 (35.62%)	278 (5.52%)	386 (7.67%)	5 (0.1%)
19	Sub-District - Mathurapur - I (1934302430)	Total	40,461	24,695 (61.03%)	11,401 (28.18%)	2,128 (5.26%)	2,159 (5.34%)	78 (0.19%)
		Rural	34,992	21,115 (60.34%)	9,867 (28.2%)	1,944 (5.56%)	1,995 (5.7%)	71 (0.2%)
		Urban	5,469	3,580 (65.46%)	1,534 (28.05%)	184 (3.36%)	164 (3%)	7 (0.13%)
20	Sub-District - Jaynagar - I (1934302431)	Total	55,161	25,517 (46.26%)	20,914 (37.91%)	3,879 (7.03%)	4,757 (8.62%)	94 (0.17%)
		Rural	45,244	20,610 (45.55%)	17,515 (38.71%)	2,952 (6.52%)	4,091 (9.04%)	76 (0.17%)
		Urban	9,917	4,907 (49.48%)	3,399 (34.27%)	927 (9.35%)	666 (6.72%)	18 (0.18%)
21	Sub-District - Jaynagar - II (1934302432)	Total	49,779	19,428 (39.03%)	20,132 (40.44%)	4,657 (9.36%)	5,477 (11%)	85 (0.17%)
		Rural	47,021	17,583 (37.39%)	19,619 (41.72%)	4,425 (9.41%)	5,317 (11.31%)	77 (0.16%)
		Urban	2,758	1,845 (66.9%)	513 (18.6%)	232 (8.41%)	160 (5.8%)	8 (0.29%)
22	Sub-District - Kultali (1934302433)	Total	45,244	23,288 (51.47%)	14,079 (31.12%)	4,655 (10.29%)	3,174 (7.02%)	48 (0.11%)
		Rural	45,244	23,288 (51.47%)	14,079 (31.12%)	4,655 (10.29%)	3,174 (7.02%)	48 (0.11%)
		Urban	0	0 (0%)	0 (0%)	0 (0%)	0 (0%)	0 (0%)
23	Sub-District - Basanti (1934302434)	Total	71,035	32,145 (45.25%)	22,386 (31.51%)	11,421 (16.08%)	4,970 (7%)	113 (0.16%)
		Rural	69,513	31,240 (44.94%)	21,856 (31.44%)	11,345 (16.32%)	4,962 (7.14%)	110 (0.16%)
		Urban	1,522	905 (59.46%)	530 (34.82%)	76 (4.99%)	8 (0.53%)	3 (0.2%)
24	Sub-District - Gosaba (1934302435)	Total	58,035	31,056 (53.51%)	17,710 (30.52%)	6,429 (11.08%)	2,750 (4.74%)	90 (0.16%)
		Rural	58,035	31,056 (53.51%)	17,710 (30.52%)	6,429 (11.08%)	2,750 (4.74%)	90 (0.16%)
		Urban	0	0 (0%)	0 (0%)	0 (0%)	0 (0%)	0 (0%)
25	Sub-District - Mathurapur - II (1934302436)	Total	45,376	31,432 (69.27%)	8,700 (19.17%)	2,893 (6.38%)	2,305 (5.08%)	46 (0.1%)
		Rural	45,376	31,432 (69.27%)	8,700 (19.17%)	2,893 (6.38%)	2,305 (5.08%)	46 (0.1%)
		Urban	0	0 (0%)	0 (0%)	0 (0%)	0 (0%)	0 (0%)
26	Sub-District - Kakdwip (1934302437)	Total	60,793	36,042 (59.29%)	16,132 (26.54%)	5,772 (9.49%)	2,737 (4.5%)	110 (0.18%)
		Rural	60,793	36,042 (59.29%)	16,132 (26.54%)	5,772 (9.49%)	2,737 (4.5%)	110 (0.18%)
		Urban	0	0 (0%)	0 (0%)	0 (0%)	0 (0%)	0 (0%)
27	Sub-District - Sagar (1934302438)	Total	43,042	27,774 (64.53%)	7,884 (18.32%)	6,436 (14.95%)	909 (2.11%)	39 (0.09%)
		Rural	43,042	27,774 (64.53%)	7,884 (18.32%)	6,436 (14.95%)	909 (2.11%)	39 (0.09%)
		Urban	0	0 (0%)	0 (0%)	0 (0%)	0 (0%)	0 (0%)
28	Sub-District - Namkhana (1934302439)	Total	41,396	23,746 (57.36%)	9,572 (23.12%)	5,939 (14.35%)	2,056 (4.97%)	83 (0.2%)
		Rural	41,396	23,746 (57.36%)	9,572 (23.12%)	5,939 (14.35%)	2,056 (4.97%)	83 (0.2%)
		Urban	0	0 (0%)	0 (0%)	0 (0%)	0 (0%)	0 (0%)
29	Sub-District - Patharpratima (1934302440)	Total	69,123	41,661 (60.27%)	17,906 (25.9%)	6,963 (10.07%)	2,493 (3.61%)	100 (0.14%)
		Rural	69,123	41,661 (60.27%)	17,906 (25.9%)	6,963 (10.07%)	2,493 (3.61%)	100 (0.14%)
		Urban	0	0 (0%)	0 (0%)	0 (0%)	0 (0%)	0 (0%)
30	Sub-District - Not under any sub-district (1934399999)	Total	2,61,018	168,233 (64.45%)	82,882 (31.75%)	4,516 (1.73%)	4,427 (1.7%)	960 (0.37%)
		Rural	0	0 (0%)	0 (0%)	0 (0%)	0 (0%)	0 (0%)
		Urban	2,61,018	168,233 (64.45%)	82,882 (31.75%)	4,516 (1.73%)	4,427 (1.7%)	960 (0.37%)
District - South Twenty Four Parganas (19343)		Total	17,70,331	941,950 (53.21%)	563,953 (31.86%)	147,779 (8.35%)	112,650 (6.36%)	3,999 (0.23%)
		Rural	12,91,490	663,477 (51.37%)	398,068 (30.82%)	130,131 (10.08%)	97,317 (7.54%)	2,497 (0.19%)
		Urban	4,78,841	278,473 (58.16%)	165,885 (34.64%)	17,648 (3.69%)	15,333 (3.2%)	1,502 (0.31%)

Note: Percentage is given in brackets after the number of households.

Data Source:-Census of India, 2011, HH- series Tables on Houses, Household amenities and assets.

Table -8 : Number and Percentage of Households

Sl. No.	Name of Sub-District	Total/Rural/Urban	Total number of households	Number and percentage of households by			
				Firewood	Crop residue	Cowdung cake	Coal/ lignite/charcoal
1	2	3	4	5	6	7	8
1	Sub-District - Thakurpukur Mahestola (1934302412)	Total	41,126	17,707 (43.06%)	2,322 (5.65%)	317 (0.77%)	2,400 (5.84%)
		Rural	21,274	9,307 (43.75%)	1,620 (7.61%)	181 (0.85%)	582 (2.74%)
		Urban	19,852	8,400 (42.31%)	702 (3.54%)	136 (0.69%)	1,818 (9.16%)
2	Sub-District - Budge Budge - I (1934302413)	Total	25,992	17,008 (65.44%)	2,864 (11.02%)	133 (0.51%)	1,612 (6.2%)
		Rural	6,840	5,222 (76.35%)	390 (5.7%)	25 (0.37%)	209 (3.06%)
		Urban	19,152	11,786 (61.54%)	2,474 (12.92%)	108 (0.56%)	1,403 (7.33%)
3	Sub-District - Budge Budge - II (1934302414)	Total	44,583	28,864 (64.74%)	9,877 (22.15%)	585 (1.31%)	578 (1.3%)
		Rural	31,340	20,650 (65.89%)	7,494 (23.91%)	355 (1.13%)	82 (0.26%)
		Urban	13,243	8,214 (62.03%)	2,383 (17.99%)	230 (1.74%)	496 (3.75%)
4	Sub-District - Bishnupur - I (1934302415)	Total	52,291	27,893 (53.34%)	17,290 (33.06%)	415 (0.79%)	591 (1.13%)
		Rural	45,642	24,211 (53.05%)	16,792 (36.79%)	381 (0.83%)	291 (0.64%)
		Urban	6,649	3,682 (55.38%)	498 (7.49%)	34 (0.51%)	300 (4.51%)
5	Sub-District - Bishnupur - II (1934302416)	Total	48,928	31,811 (65.02%)	7,697 (15.73%)	361 (0.74%)	325 (0.66%)
		Rural	31,687	20,837 (65.76%)	5,504 (17.37%)	230 (0.73%)	133 (0.42%)
		Urban	17,241	10,974 (63.65%)	2,193 (12.72%)	131 (0.76%)	192 (1.11%)
6	Sub-District - Sonarpur (1934302417)	Total	51,128	31,544 (61.7%)	3,719 (7.27%)	1,176 (2.3%)	2,394 (4.68%)
		Rural	40,770	26,013 (63.8%)	2,863 (7.02%)	961 (2.36%)	1,858 (4.56%)
		Urban	10,358	5,531 (53.4%)	856 (8.26%)	215 (2.08%)	536 (5.17%)
7	Sub-District - Bhargar - I (1934302418)	Total	52,068	34,490 (66.24%)	11,302 (21.71%)	2,069 (3.97%)	232 (0.45%)
		Rural	47,793	31,092 (65.06%)	10,910 (22.83%)	2,054 (4.3%)	188 (0.39%)
		Urban	4,275	3,398 (79.49%)	392 (9.17%)	15 (0.35%)	44 (1.03%)
8	Sub-District - Bhargar - II (1934302419)	Total	49,812	37,098 (74.48%)	7,724 (15.51%)	1,509 (3.03%)	200 (0.4%)
		Rural	49,812	37,098 (74.48%)	7,724 (15.51%)	1,509 (3.03%)	200 (0.4%)
		Urban	0	0 (0%)	0 (0%)	0 (0%)	0 (0%)
9	Sub-District - Canning - I (1934302420)	Total	64,056	26,066 (40.69%)	19,855 (31%)	6,819 (10.65%)	3,623 (5.66%)
		Rural	35,899	11,347 (31.61%)	17,211 (47.94%)	5,543 (15.44%)	41 (0.11%)
		Urban	28,157	14,719 (52.27%)	2,644 (9.39%)	1,276 (4.53%)	3,582 (12.72%)
10	Sub-District - Canning - II (1934302421)	Total	49,263	12,230 (24.83%)	28,062 (56.96%)	4,731 (9.6%)	395 (0.8%)
		Rural	46,783	10,390 (22.21%)	27,783 (59.39%)	4,698 (10.04%)	113 (0.24%)
		Urban	2,480	1,840 (74.19%)	279 (11.25%)	33 (1.33%)	282 (11.37%)
11	Sub-District - Baruipur (1934302422)	Total	97,146	53,171 (54.73%)	15,551 (16.01%)	3,973 (4.09%)	6,924 (7.13%)
		Rural	69,694	40,595 (58.25%)	14,902 (21.38%)	3,577 (5.13%)	2,703 (3.88%)
		Urban	27,452	12,576 (45.81%)	649 (2.36%)	396 (1.44%)	4,221 (15.38%)
12	Sub-District - Magrahat - II (1934302423)	Total	63,594	32,809 (51.59%)	24,244 (38.12%)	1,002 (1.58%)	418 (0.66%)
		Rural	46,045	22,941 (49.82%)	18,374 (39.9%)	734 (1.59%)	299 (0.65%)
		Urban	17,549	9,868 (56.23%)	5,870 (33.45%)	268 (1.53%)	119 (0.68%)
13	Sub-District - Magrahat - I (1934302424)	Total	54,486	25,686 (47.14%)	23,991 (44.03%)	1,708 (3.13%)	104 (0.19%)
		Rural	41,923	19,761 (47.14%)	18,214 (43.45%)	1,486 (3.54%)	61 (0.15%)
		Urban	12,563	5,925 (47.16%)	5,777 (45.98%)	222 (1.77%)	43 (0.34%)
14	Sub-District - Falta (1934302425)	Total	57,246	20,611 (36%)	29,457 (51.46%)	1,313 (2.29%)	245 (0.43%)
		Rural	51,665	17,700 (34.26%)	27,951 (54.1%)	1,282 (2.48%)	218 (0.42%)
		Urban	5,581	2,911 (52.16%)	1,506 (26.98%)	31 (0.56%)	27 (0.48%)
15	Sub-District - Diamond Harbour - I (1934302426)	Total	32,882	15,470 (47.05%)	13,008 (39.56%)	1,190 (3.62%)	193 (0.59%)
		Rural	28,360	12,652 (44.61%)	11,937 (42.09%)	973 (3.43%)	180 (0.63%)
		Urban	4,522	2,818 (62.32%)	1,071 (23.68%)	217 (4.8%)	13 (0.29%)
16	Sub-District - Diamond Harbour - II (1934302427)	Total	42,549	13,546 (31.84%)	20,994 (49.34%)	1,289 (3.03%)	296 (0.7%)
		Rural	41,588	13,095 (31.49%)	20,591 (49.51%)	1,281 (3.08%)	296 (0.71%)
		Urban	961	451 (46.93%)	403 (41.94%)	8 (0.83%)	0 (0%)
17	Sub-District - Kulpi (1934302428)	Total	57,947	12,816 (22.12%)	38,028 (65.63%)	2,721 (4.7%)	491 (0.85%)
		Rural	54,858	11,676 (21.28%)	36,385 (66.33%)	2,675 (4.88%)	490 (0.89%)
		Urban	3,089	1,140 (36.91%)	1,643 (53.19%)	46 (1.49%)	1 (0.03%)

by type of fuel used for Cooking, 2011

availability of fuel used for cooking						Total/ Rural/ Urban	Name of Sub-District
Kerosene	LPG/ PNG	Electricity	Bio-gas	Any other	No cooking		
9	10	11	12	13	14	3	2
2,804 (6.82%)	14,989 (36.45%)	23 (0.06%)	170 (0.41%)	254 (0.62%)	140 (0.34%)	Total	Sub-District - Thakurpukur Mahestola (1934302412)
1,629 (7.66%)	7,573 (35.6%)	11 (0.05%)	129 (0.61%)	161 (0.76%)	81 (0.38%)	Rural	
1,175 (5.92%)	7,416 (37.36%)	12 (0.06%)	41 (0.21%)	93 (0.47%)	59 (0.3%)	Urban	
398 (1.53%)	3,551 (13.66%)	29 (0.11%)	32 (0.12%)	266 (1.02%)	99 (0.38%)	Total	Sub-District - Budge Budge - I (1934302413)
82 (1.2%)	857 (12.53%)	2 (0.03%)	2 (0.03%)	27 (0.39%)	24 (0.35%)	Rural	
316 (1.65%)	2,694 (14.07%)	27 (0.14%)	30 (0.16%)	239 (1.25%)	75 (0.39%)	Urban	
565 (1.27%)	3,271 (7.34%)	20 (0.04%)	84 (0.19%)	618 (1.39%)	121 (0.27%)	Total	Sub-District - Budge Budge - II (1934302414)
143 (0.46%)	2,019 (6.44%)	9 (0.03%)	63 (0.2%)	449 (1.43%)	76 (0.24%)	Rural	
422 (3.19%)	1,252 (9.45%)	11 (0.08%)	21 (0.16%)	169 (1.28%)	45 (0.34%)	Urban	
765 (1.46%)	4,456 (8.52%)	29 (0.06%)	66 (0.13%)	635 (1.21%)	151 (0.29%)	Total	Sub-District - Bishnupur - I (1934302415)
524 (1.15%)	2,641 (5.79%)	24 (0.05%)	62 (0.14%)	593 (1.3%)	123 (0.27%)	Rural	
241 (3.62%)	1,815 (27.3%)	5 (0.08%)	4 (0.06%)	42 (0.63%)	28 (0.42%)	Urban	
319 (0.65%)	6,755 (13.81%)	12 (0.02%)	44 (0.09%)	1,490 (3.05%)	114 (0.23%)	Total	Sub-District - Bishnupur - II (1934302416)
145 (0.46%)	3,726 (11.76%)	5 (0.02%)	33 (0.1%)	993 (3.13%)	81 (0.26%)	Rural	
174 (1.01%)	3,029 (17.57%)	7 (0.04%)	11 (0.06%)	497 (2.88%)	33 (0.19%)	Urban	
2,229 (4.36%)	9,691 (18.95%)	13 (0.03%)	141 (0.28%)	131 (0.26%)	90 (0.18%)	Total	Sub-District - Sonarpur (1934302417)
1,816 (4.45%)	7,000 (17.17%)	8 (0.02%)	71 (0.17%)	110 (0.27%)	70 (0.17%)	Rural	
413 (3.99%)	2,691 (25.98%)	5 (0.05%)	70 (0.68%)	21 (0.2%)	20 (0.19%)	Urban	
514 (0.99%)	2,053 (3.94%)	87 (0.17%)	45 (0.09%)	1,185 (2.28%)	91 (0.17%)	Total	Sub-District - Bhangar - I (1934302418)
457 (0.96%)	1,698 (3.55%)	84 (0.18%)	45 (0.09%)	1,183 (2.48%)	82 (0.17%)	Rural	
57 (1.33%)	355 (8.3%)	3 (0.07%)	0 (0%)	2 (0.05%)	9 (0.21%)	Urban	
81 (0.16%)	2,030 (4.08%)	25 (0.05%)	47 (0.09%)	1,039 (2.09%)	59 (0.12%)	Total	Sub-District - Bhangar - II (1934302419)
81 (0.16%)	2,030 (4.08%)	25 (0.05%)	47 (0.09%)	1,039 (2.09%)	59 (0.12%)	Rural	
0 (0%)	0 (0%)	0 (0%)	0 (0%)	0 (0%)	0 (0%)	Urban	
289 (0.45%)	5,891 (9.2%)	15 (0.02%)	31 (0.05%)	1,364 (2.13%)	103 (0.16%)	Total	Sub-District - Canning - I (1934302420)
28 (0.08%)	451 (1.26%)	2 (0.01%)	10 (0.03%)	1,233 (3.43%)	33 (0.09%)	Rural	
261 (0.93%)	5,440 (19.32%)	13 (0.05%)	21 (0.07%)	131 (0.47%)	70 (0.25%)	Urban	
41 (0.08%)	177 (0.36%)	12 (0.02%)	8 (0.02%)	3,574 (7.25%)	33 (0.07%)	Total	Sub-District - Canning - II (1934302421)
21 (0.04%)	159 (0.34%)	10 (0.02%)	7 (0.01%)	3,573 (7.64%)	29 (0.06%)	Rural	
20 (0.81%)	18 (0.73%)	2 (0.08%)	1 (0.04%)	1 (0.04%)	4 (0.16%)	Urban	
2,859 (2.94%)	12,518 (12.89%)	54 (0.06%)	256 (0.26%)	1,635 (1.68%)	205 (0.21%)	Total	Sub-District - Baruipur (1934302422)
743 (1.07%)	5,301 (7.61%)	30 (0.04%)	66 (0.09%)	1,622 (2.33%)	155 (0.22%)	Rural	
2,116 (7.71%)	7,217 (26.29%)	24 (0.09%)	190 (0.69%)	13 (0.05%)	50 (0.18%)	Urban	
124 (0.19%)	2,835 (4.46%)	23 (0.04%)	91 (0.14%)	1,844 (2.9%)	204 (0.32%)	Total	Sub-District - Magrahat - II (1934302423)
73 (0.16%)	1,673 (3.63%)	19 (0.04%)	62 (0.13%)	1,702 (3.7%)	168 (0.36%)	Rural	
51 (0.29%)	1,162 (6.62%)	4 (0.02%)	29 (0.17%)	142 (0.81%)	36 (0.21%)	Urban	
126 (0.23%)	1,710 (3.14%)	12 (0.02%)	60 (0.11%)	980 (1.8%)	109 (0.2%)	Total	Sub-District - Magrahat - I (1934302424)
84 (0.2%)	1,206 (2.88%)	8 (0.02%)	59 (0.14%)	956 (2.28%)	88 (0.21%)	Rural	
42 (0.33%)	504 (4.01%)	4 (0.03%)	1 (0.01%)	24 (0.19%)	21 (0.17%)	Urban	
219 (0.38%)	3,709 (6.48%)	10 (0.02%)	133 (0.23%)	1,380 (2.41%)	169 (0.3%)	Total	Sub-District - Falta (1934302425)
179 (0.35%)	2,869 (5.55%)	9 (0.02%)	52 (0.1%)	1,254 (2.43%)	151 (0.29%)	Rural	
40 (0.72%)	840 (15.05%)	1 (0.02%)	81 (1.45%)	126 (2.26%)	18 (0.32%)	Urban	
76 (0.23%)	2,088 (6.35%)	7 (0.02%)	66 (0.2%)	704 (2.14%)	80 (0.24%)	Total	Sub-District - Diamond Harbour - I (1934302426)
62 (0.22%)	1,805 (6.36%)	5 (0.02%)	62 (0.22%)	622 (2.19%)	62 (0.22%)	Rural	
14 (0.31%)	283 (6.26%)	2 (0.04%)	4 (0.09%)	82 (1.81%)	18 (0.4%)	Urban	
317 (0.75%)	2,679 (6.3%)	15 (0.04%)	47 (0.11%)	3,261 (7.66%)	105 (0.25%)	Total	Sub-District - Diamond Harbour - II (1934302427)
317 (0.76%)	2,676 (6.43%)	15 (0.04%)	47 (0.11%)	3,169 (7.62%)	101 (0.24%)	Rural	
0 (0%)	3 (0.31%)	0 (0%)	0 (0%)	92 (9.57%)	4 (0.42%)	Urban	
75 (0.13%)	1,211 (2.09%)	14 (0.02%)	37 (0.06%)	2,384 (4.11%)	170 (0.29%)	Total	Sub-District - Kulpi (1934302428)
73 (0.13%)	1,157 (2.11%)	14 (0.03%)	37 (0.07%)	2,192 (4%)	159 (0.29%)	Rural	
2 (0.06%)	54 (1.75%)	0 (0%)	0 (0%)	192 (6.22%)	11 (0.36%)	Urban	

Table -8 : Number and Percentage of Households

Sl. No.	Name of Sub-District	Total/Rural/Urban	Total number of households	Number and percentage of households by			
				Firewood	Crop residue	Cowdung cake	Coal/ lignite/charcoal
1	2	3	4	5	6	7	8
18	Sub-District - Mandirbazar (1934302429)	Total	44,771	11,121 (24.84%)	28,908 (64.57%)	1,772 (3.96%)	251 (0.56%)
		Rural	39,738	9,000 (22.65%)	26,406 (66.45%)	1,741 (4.38%)	227 (0.57%)
		Urban	5,033	2,121 (42.14%)	2,502 (49.71%)	31 (0.62%)	24 (0.48%)
19	Sub-District - Mathurapur - I (1934302430)	Total	40,461	10,795 (26.68%)	26,056 (64.4%)	1,059 (2.62%)	155 (0.38%)
		Rural	34,992	8,742 (24.98%)	23,451 (67.02%)	881 (2.52%)	149 (0.43%)
		Urban	5,469	2,053 (37.54%)	2,605 (47.63%)	178 (3.25%)	6 (0.11%)
20	Sub-District - Jaynagar - I (1934302431)	Total	55,161	27,865 (50.52%)	18,124 (32.86%)	2,854 (5.17%)	684 (1.24%)
		Rural	45,244	21,990 (48.6%)	15,911 (35.17%)	2,804 (6.2%)	511 (1.13%)
		Urban	9,917	5,875 (59.24%)	2,213 (22.32%)	50 (0.5%)	173 (1.74%)
21	Sub-District - Jaynagar - II (1934302432)	Total	49,779	16,983 (34.12%)	28,019 (56.29%)	2,333 (4.69%)	123 (0.25%)
		Rural	47,021	15,255 (32.44%)	27,451 (58.38%)	2,326 (4.95%)	109 (0.23%)
		Urban	2,758	1,728 (62.65%)	568 (20.59%)	7 (0.25%)	14 (0.51%)
22	Sub-District - Kultali (1934302433)	Total	45,244	16,226 (35.86%)	18,405 (40.68%)	8,673 (19.17%)	28 (0.06%)
		Rural	45,244	16,226 (35.86%)	18,405 (40.68%)	8,673 (19.17%)	28 (0.06%)
		Urban	0	0 (0%)	0 (0%)	0 (0%)	0 (0%)
23	Sub-District - Basanti (1934302434)	Total	71,035	24,181 (34.04%)	26,668 (37.54%)	16,553 (23.3%)	96 (0.14%)
		Rural	69,513	23,418 (33.69%)	26,255 (37.77%)	16,416 (23.62%)	88 (0.13%)
		Urban	1,522	763 (50.13%)	413 (27.14%)	137 (9%)	8 (0.53%)
24	Sub-District - Gosaba (1934302435)	Total	58,035	24,886 (42.88%)	16,579 (28.57%)	13,009 (22.42%)	64 (0.11%)
		Rural	58,035	24,886 (42.88%)	16,579 (28.57%)	13,009 (22.42%)	64 (0.11%)
		Urban	0	0 (0%)	0 (0%)	0 (0%)	0 (0%)
25	Sub-District - Mathurapur - II (1934302436)	Total	45,376	12,876 (28.38%)	26,160 (57.65%)	3,380 (7.45%)	130 (0.29%)
		Rural	45,376	12,876 (28.38%)	26,160 (57.65%)	3,380 (7.45%)	130 (0.29%)
		Urban	0	0 (0%)	0 (0%)	0 (0%)	0 (0%)
26	Sub-District - Kakdwip (1934302437)	Total	60,793	21,263 (34.98%)	23,113 (38.02%)	9,817 (16.15%)	1,235 (2.03%)
		Rural	60,793	21,263 (34.98%)	23,113 (38.02%)	9,817 (16.15%)	1,235 (2.03%)
		Urban	0	0 (0%)	0 (0%)	0 (0%)	0 (0%)
27	Sub-District - Sagar (1934302438)	Total	43,042	11,626 (27.01%)	11,926 (27.71%)	17,489 (40.63%)	24 (0.06%)
		Rural	43,042	11,626 (27.01%)	11,926 (27.71%)	17,489 (40.63%)	24 (0.06%)
		Urban	0	0 (0%)	0 (0%)	0 (0%)	0 (0%)
28	Sub-District - Namkhana (1934302439)	Total	41,396	13,713 (33.13%)	11,341 (27.4%)	12,411 (29.98%)	25 (0.06%)
		Rural	41,396	13,713 (33.13%)	11,341 (27.4%)	12,411 (29.98%)	25 (0.06%)
		Urban	0	0 (0%)	0 (0%)	0 (0%)	0 (0%)
29	Sub-District - Patharpratima (1934302440)	Total	69,123	21,755 (31.47%)	21,474 (31.07%)	22,708 (32.85%)	29 (0.04%)
		Rural	69,123	21,755 (31.47%)	21,474 (31.07%)	22,708 (32.85%)	29 (0.04%)
		Urban	0	0 (0%)	0 (0%)	0 (0%)	0 (0%)
30	Sub-District - Not under any sub-district (1934399999)	Total	2,61,018	47,971 (18.38%)	2,337 (0.9%)	2,526 (0.97%)	0,355 (15.46%)
		Rural	0	0 (0%)	0 (0%)	0 (0%)	0 (0%)
		Urban	2,61,018	47,971 (18.38%)	2,337 (0.9%)	2,526 (0.97%)	0,355 (15.46%)
District - South Twenty Four Parganas (19343)		Total	17,70,331	700,081 (39.55%)	535,095 (30.23%)	145,895 (8.24%)	64,220 (3.63%)
		Rural	12,91,490	535,337 (41.45%)	495,117 (38.34%)	139,600 (10.81%)	10,563 (0.82%)
		Urban	4,78,841	164,744 (34.4%)	39,978 (8.35%)	6,295 (1.31%)	3,657 (11.21%)

Note: Percentage is given in brackets after the number of households.

Data Source:-Census of India, 2011, HH- series Tables on Houses, Household amenities and assets.

by type of fuel used for Cooking, 2011

availability of fuel used for cooking						Total/ Rural/ Urban	Name of Sub-District
Kerosene	LPG/ PNG	Electricity	Bio-gas	Any other	No cooking		
9	10	11	12	13	14	3	2
131 (0.29%)	1,427 (3.19%)	8 (0.02%)	36 (0.08%)	1,007 (2.25%)	110 (0.25%)	Total	Sub-District - Mandirbazar (1934302429)
125 (0.31%)	1,195 (3.01%)	8 (0.02%)	26 (0.07%)	905 (2.28%)	105 (0.26%)	Rural	
6 (0.12%)	232 (4.61%)	0 (0%)	10 (0.2%)	102 (2.03%)	5 (0.1%)	Urban	
64 (0.16%)	838 (2.07%)	8 (0.02%)	15 (0.04%)	1,393 (3.44%)	78 (0.19%)	Total	Sub-District - Mathurapur - I (1934302430)
60 (0.17%)	660 (1.89%)	7 (0.02%)	15 (0.04%)	956 (2.73%)	71 (0.2%)	Rural	
4 (0.07%)	178 (3.25%)	1 (0.02%)	0 (0%)	437 (7.99%)	7 (0.13%)	Urban	
147 (0.27%)	3,377 (6.12%)	17 (0.03%)	26 (0.05%)	1,973 (3.58%)	94 (0.17%)	Total	Sub-District - Jaynagar - I (1934302431)
91 (0.2%)	2,059 (4.55%)	8 (0.02%)	22 (0.05%)	1,772 (3.92%)	76 (0.17%)	Rural	
56 (0.56%)	1,318 (13.29%)	9 (0.09%)	4 (0.04%)	201 (2.03%)	18 (0.18%)	Urban	
94 (0.19%)	578 (1.16%)	17 (0.03%)	52 (0.1%)	1,495 (3%)	85 (0.17%)	Total	Sub-District - Jaynagar - II (1934302432)
80 (0.17%)	333 (0.71%)	7 (0.01%)	52 (0.11%)	1,331 (2.83%)	77 (0.16%)	Rural	
14 (0.51%)	245 (8.88%)	10 (0.36%)	0 (0%)	164 (5.95%)	8 (0.29%)	Urban	
27 (0.06%)	57 (0.13%)	8 (0.02%)	7 (0.02%)	1,765 (3.9%)	48 (0.11%)	Total	Sub-District - Kultali (1934302433)
27 (0.06%)	57 (0.13%)	8 (0.02%)	7 (0.02%)	1,765 (3.9%)	48 (0.11%)	Rural	
0 (0%)	0 (0%)	0 (0%)	0 (0%)	0 (0%)	0 (0%)	Urban	
51 (0.07%)	458 (0.64%)	5 (0.01%)	15 (0.02%)	2,895 (4.08%)	113 (0.16%)	Total	Sub-District - Basanti (1934302434)
37 (0.05%)	278 (0.4%)	5 (0.01%)	13 (0.02%)	2,893 (4.16%)	110 (0.16%)	Rural	
14 (0.92%)	180 (11.83%)	0 (0%)	2 (0.13%)	2 (0.13%)	3 (0.2%)	Urban	
53 (0.09%)	276 (0.48%)	17 (0.03%)	24 (0.04%)	3,037 (5.23%)	90 (0.16%)	Total	Sub-District - Gosaba (1934302435)
53 (0.09%)	276 (0.48%)	17 (0.03%)	24 (0.04%)	3,037 (5.23%)	90 (0.16%)	Rural	
0 (0%)	0 (0%)	0 (0%)	0 (0%)	0 (0%)	0 (0%)	Urban	
122 (0.27%)	600 (1.32%)	8 (0.02%)	47 (0.1%)	2,007 (4.42%)	46 (0.1%)	Total	Sub-District - Mathurapur - II (1934302436)
122 (0.27%)	600 (1.32%)	8 (0.02%)	47 (0.1%)	2,007 (4.42%)	46 (0.1%)	Rural	
0 (0%)	0 (0%)	0 (0%)	0 (0%)	0 (0%)	0 (0%)	Urban	
180 (0.3%)	3,045 (5.01%)	10 (0.02%)	23 (0.04%)	1,997 (3.28%)	110 (0.18%)	Total	Sub-District - Kakdwip (1934302437)
180 (0.3%)	3,045 (5.01%)	10 (0.02%)	23 (0.04%)	1,997 (3.28%)	110 (0.18%)	Rural	
0 (0%)	0 (0%)	0 (0%)	0 (0%)	0 (0%)	0 (0%)	Urban	
28 (0.07%)	268 (0.62%)	3 (0.01%)	33 (0.08%)	1,606 (3.73%)	39 (0.09%)	Total	Sub-District - Sagar (1934302438)
28 (0.07%)	268 (0.62%)	3 (0.01%)	33 (0.08%)	1,606 (3.73%)	39 (0.09%)	Rural	
0 (0%)	0 (0%)	0 (0%)	0 (0%)	0 (0%)	0 (0%)	Urban	
32 (0.08%)	364 (0.88%)	7 (0.02%)	44 (0.11%)	3,376 (8.16%)	83 (0.2%)	Total	Sub-District - Namkhana (1934302439)
32 (0.08%)	364 (0.88%)	7 (0.02%)	44 (0.11%)	3,376 (8.16%)	83 (0.2%)	Rural	
0 (0%)	0 (0%)	0 (0%)	0 (0%)	0 (0%)	0 (0%)	Urban	
67 (0.1%)	256 (0.37%)	3 (0%)	16 (0.02%)	2,715 (3.93%)	100 (0.14%)	Total	Sub-District - Patharpratima (1934302440)
67 (0.1%)	256 (0.37%)	3 (0%)	16 (0.02%)	2,715 (3.93%)	100 (0.14%)	Rural	
0 (0%)	0 (0%)	0 (0%)	0 (0%)	0 (0%)	0 (0%)	Urban	
23,938 (9.17%)	141,197 (54.09%)	64 (0.02%)	712 (0.27%)	958 (0.37%)	960 (0.37%)	Total	Sub-District - Not under any sub- district (1934399999)
0 (0%)	0 (0%)	0 (0%)	0 (0%)	0 (0%)	0 (0%)	Rural	
23,938 (9.17%)	141,197 (54.09%)	64 (0.02%)	712 (0.27%)	958 (0.37%)	960 (0.37%)	Urban	
36,735 (2.08%)	232,355 (13.12%)	575 (0.03%)	2,408 (0.14%)	8,968 (2.77%)	3,999 (0.23%)	Total	District - South Twenty Four Parganas (19343)
7,359 (0.57%)	54,232 (4.2%)	371 (0.03%)	1,176 (0.09%)	45,238 (3.5%)	2,497 (0.19%)	Rural	
29,376 (6.13%)	178,123 (37.2%)	204 (0.04%)	1,232 (0.26%)	3,730 (0.78%)	1,502 (0.31%)	Urban	

Table -9 : Number and Percentage of Households availing Banking services and

Sl. No.	Name of Sub-District	Total/Rural/Urban	Total number of households	Total number of households availing banking services	Number and percentage of households			
					Radio/ Transistor	Television	Computer/ laptop- With Internet	Computer/ laptop- Without Internet
1	2	3	4	5	6	7	8	9
1	Sub-District - Thakurpukur Mahestola (1934302412)	Total	41,126	22,984 (55.89%)	11,722 (28.5%)	27,884 (67.8%)	1,422 (3.46%)	2,778 (6.75%)
		Rural	21,274	12,052 (56.65%)	5,784 (27.19%)	14,644 (68.84%)	625 (2.94%)	1,366 (6.42%)
		Urban	19,852	10,932 (55.07%)	5,938 (29.91%)	13,240 (66.69%)	797 (4.01%)	1,412 (7.11%)
2	Sub-District - Budge Budge - I (1934302413)	Total	25,992	11,701 (45.02%)	5,913 (22.75%)	11,847 (45.58%)	206 (0.79%)	879 (3.38%)
		Rural	6,840	3,164 (46.26%)	1,693 (24.75%)	3,311 (48.41%)	38 (0.56%)	214 (3.13%)
		Urban	19,152	8,537 (44.57%)	4,220 (22.03%)	8,536 (44.57%)	168 (0.88%)	665 (3.47%)
3	Sub-District - Budge Budge - II (1934302414)	Total	44,583	20,023 (44.91%)	9,036 (20.27%)	17,692 (39.68%)	224 (0.5%)	2,212 (4.96%)
		Rural	31,340	14,298 (45.62%)	6,490 (20.71%)	12,764 (40.73%)	153 (0.49%)	1,536 (4.9%)
		Urban	13,243	5,725 (43.23%)	2,546 (19.23%)	4,928 (37.21%)	71 (0.54%)	676 (5.1%)
4	Sub-District - Bishnupur - I (1934302415)	Total	52,291	20,059 (38.36%)	7,955 (15.21%)	22,034 (42.14%)	387 (0.74%)	2,405 (4.6%)
		Rural	45,642	16,342 (35.8%)	6,592 (14.44%)	18,092 (39.64%)	252 (0.55%)	2,071 (4.54%)
		Urban	6,649	3,717 (55.9%)	1,363 (20.5%)	3,942 (59.29%)	135 (2.03%)	334 (5.02%)
5	Sub-District - Bishnupur - II (1934302416)	Total	48,928	22,553 (46.09%)	10,631 (21.73%)	22,714 (46.42%)	528 (1.08%)	2,562 (5.24%)
		Rural	31,687	14,536 (45.87%)	6,937 (21.89%)	14,098 (44.49%)	279 (0.88%)	1,586 (5.01%)
		Urban	17,241	8,017 (46.5%)	3,694 (21.43%)	8,616 (49.97%)	249 (1.44%)	976 (5.66%)
6	Sub-District - Sonarpur (1934302417)	Total	51,128	27,454 (53.7%)	14,124 (27.62%)	29,378 (57.46%)	628 (1.23%)	2,854 (5.58%)
		Rural	40,770	21,328 (52.31%)	11,525 (28.27%)	23,095 (56.65%)	426 (1.04%)	2,270 (5.57%)
		Urban	10,358	6,126 (59.14%)	2,599 (25.09%)	6,283 (60.66%)	202 (1.95%)	584 (5.64%)
7	Sub-District - Bhangar - I (1934302418)	Total	52,068	14,564 (27.97%)	8,489 (16.3%)	11,020 (21.16%)	188 (0.36%)	2,796 (5.37%)
		Rural	47,793	13,144 (27.5%)	7,396 (15.48%)	9,998 (20.92%)	171 (0.36%)	2,629 (5.5%)
		Urban	4,275	1,420 (33.22%)	1,093 (25.57%)	1,022 (23.91%)	17 (0.4%)	167 (3.91%)
8	Sub-District - Bhangar - II (1934302419)	Total	49,812	15,919 (31.96%)	6,922 (13.9%)	11,056 (22.2%)	192 (0.39%)	3,386 (6.8%)
		Rural	49,812	15,919 (31.96%)	6,922 (13.9%)	11,056 (22.2%)	192 (0.39%)	3,386 (6.8%)
		Urban	0	0 (0%)	0 (0%)	0 (0%)	0 (0%)	0 (0%)
9	Sub-District - Canning - I (1934302420)	Total	64,056	20,411 (31.86%)	15,812 (24.68%)	14,359 (22.42%)	316 (0.49%)	3,161 (4.93%)
		Rural	35,899	7,306 (20.35%)	8,071 (22.48%)	3,927 (10.94%)	66 (0.18%)	1,524 (4.25%)
		Urban	28,157	13,105 (46.54%)	7,741 (27.49%)	10,432 (37.05%)	250 (0.89%)	1,637 (5.81%)
10	Sub-District - Canning - II (1934302421)	Total	49,263	5,774 (11.72%)	6,867 (13.94%)	4,208 (8.54%)	65 (0.13%)	1,845 (3.75%)
		Rural	46,783	5,489 (11.73%)	6,603 (14.11%)	3,794 (8.11%)	52 (0.11%)	1,676 (3.58%)
		Urban	2,480	285 (11.49%)	264 (10.65%)	414 (16.69%)	13 (0.52%)	169 (6.81%)
11	Sub-District - Baruipur (1934302422)	Total	97,146	41,614 (42.84%)	24,072 (24.78%)	37,521 (38.62%)	1,021 (1.05%)	5,796 (5.97%)
		Rural	69,694	27,265 (39.12%)	15,702 (22.53%)	22,275 (31.96%)	489 (0.7%)	4,131 (5.93%)
		Urban	27,452	14,349 (52.27%)	8,370 (30.49%)	15,246 (55.54%)	532 (1.94%)	1,665 (6.07%)
12	Sub-District - Magrahat - II (1934302423)	Total	63,594	20,803 (32.71%)	11,153 (17.54%)	15,205 (23.91%)	228 (0.36%)	1,973 (3.1%)
		Rural	46,045	15,420 (33.49%)	8,340 (18.11%)	10,694 (23.23%)	175 (0.38%)	1,476 (3.21%)
		Urban	17,549	5,383 (30.67%)	2,813 (16.03%)	4,511 (25.71%)	53 (0.3%)	497 (2.83%)
13	Sub-District - Magrahat - I (1934302424)	Total	54,486	16,999 (31.2%)	7,926 (14.55%)	13,266 (24.35%)	198 (0.36%)	2,187 (4.01%)
		Rural	41,923	13,771 (32.85%)	6,686 (15.95%)	11,108 (26.5%)	157 (0.37%)	1,536 (3.66%)
		Urban	12,563	3,228 (25.69%)	1,240 (9.87%)	2,158 (17.18%)	41 (0.33%)	651 (5.18%)
14	Sub-District - Falta (1934302425)	Total	57,246	21,893 (38.24%)	11,058 (19.32%)	18,720 (32.7%)	266 (0.46%)	2,703 (4.72%)
		Rural	51,665	19,189 (37.14%)	9,709 (18.79%)	16,074 (31.11%)	199 (0.39%)	2,122 (4.11%)
		Urban	5,581	2,704 (48.45%)	1,349 (24.17%)	2,646 (47.41%)	67 (1.2%)	581 (10.41%)
15	Sub-District - Diamond Harbour - I (1934302426)	Total	32,882	11,497 (34.96%)	5,388 (16.39%)	8,070 (24.54%)	161 (0.49%)	1,138 (3.46%)
		Rural	28,360	9,725 (34.29%)	4,792 (16.9%)	6,774 (23.89%)	130 (0.46%)	1,001 (3.53%)
		Urban	4,522	1,772 (39.19%)	596 (13.18%)	1,296 (28.66%)	31 (0.69%)	137 (3.03%)
16	Sub-District - Diamond Harbour - II (1934302427)	Total	42,549	17,774 (41.77%)	7,291 (17.14%)	12,183 (28.63%)	282 (0.66%)	1,864 (4.38%)
		Rural	41,588	17,669 (42.49%)	7,250 (17.43%)	12,117 (29.14%)	282 (0.68%)	1,787 (4.3%)
		Urban	961	105 (10.93%)	41 (4.27%)	66 (6.87%)	0 (0%)	77 (8.01%)
17	Sub-District - Kulpi (1934302428)	Total	57,947	13,643 (23.54%)	9,441 (16.29%)	10,252 (17.69%)	208 (0.36%)	2,548 (4.4%)
		Rural	54,858	12,971 (23.64%)	9,123 (16.63%)	9,753 (17.78%)	191 (0.35%)	2,456 (4.48%)
		Urban	3,089	672 (21.75%)	318 (10.29%)	499 (16.15%)	17 (0.55%)	92 (2.98%)
18	Sub-District - Mandirbazar (1934302429)	Total	44,771	12,635 (28.22%)	6,354 (14.19%)	8,907 (19.89%)	168 (0.38%)	3,307 (7.39%)
		Rural	39,738	11,025 (27.74%)	5,087 (12.8%)	7,914 (19.92%)	155 (0.39%)	3,156 (7.94%)
		Urban	5,033	1,610 (31.99%)	1,267 (25.17%)	993 (19.73%)	13 (0.26%)	151 (3%)

number of Households having each of the specified assets in, 2011

having each of the following specified assets							Total/ Rural/ Urban	Name of Sub-District
Land line Telephone	Mobile Telephone	Both Land line and Mobile Telephone	Bicycle	Scooter/ Motor Cycle/ Moped	Car/ Jeep/ Van	None of the specified asset		
10	11	12	13	14	15	16	3	2
1,470 (3.57%)	24,474 (59.51%)	2,304 (5.6%)	24,840 (60.4%)	4,999 (12.16%)	1,501 (3.65%)	4,106 (9.98%)	Total	Sub-District - Thakurpukur Mahestola (1934302412)
615 (2.89%)	13,205 (62.07%)	1,134 (5.33%)	12,973 (60.98%)	2,373 (11.15%)	628 (2.95%)	1,982 (9.32%)	Rural	
855 (4.31%)	11,269 (56.77%)	1,170 (5.89%)	11,867 (59.78%)	2,626 (13.23%)	873 (4.4%)	2,124 (10.7%)	Urban	
434 (1.67%)	12,241 (47.1%)	516 (1.99%)	18,195 (70%)	1,925 (7.41%)	355 (1.37%)	4,553 (17.52%)	Total	Sub-District - Budge Budge - I (1934302413)
95 (1.39%)	3,297 (48.2%)	142 (2.08%)	5,283 (77.24%)	561 (8.2%)	99 (1.45%)	861 (12.59%)	Rural	
339 (1.77%)	8,944 (46.7%)	374 (1.95%)	12,912 (67.42%)	1,364 (7.12%)	256 (1.34%)	3,692 (19.28%)	Urban	
834 (1.87%)	18,423 (41.32%)	695 (1.56%)	22,798 (51.14%)	2,486 (5.58%)	617 (1.38%)	12,044 (27.01%)	Total	Sub-District - Budge Budge - II (1934302414)
648 (2.07%)	13,082 (41.74%)	451 (1.44%)	16,367 (52.22%)	1,768 (5.64%)	468 (1.49%)	8,199 (26.16%)	Rural	
186 (1.4%)	5,341 (40.33%)	244 (1.84%)	6,431 (48.56%)	718 (5.42%)	149 (1.13%)	3,845 (29.03%)	Urban	
1,023 (1.96%)	24,538 (46.93%)	901 (1.72%)	25,252 (48.29%)	3,009 (5.75%)	1,124 (2.15%)	13,187 (25.22%)	Total	Sub-District - Bishnupur - I (1934302415)
789 (1.73%)	20,425 (44.75%)	708 (1.55%)	22,314 (48.89%)	2,528 (5.54%)	946 (2.07%)	12,075 (26.46%)	Rural	
234 (3.52%)	4,113 (61.86%)	193 (2.9%)	2,938 (44.19%)	481 (7.23%)	178 (2.68%)	1,112 (16.72%)	Urban	
962 (1.97%)	25,173 (51.45%)	961 (1.96%)	23,854 (48.75%)	3,378 (6.9%)	954 (1.95%)	11,437 (23.38%)	Total	Sub-District - Bishnupur - II (1934302416)
542 (1.71%)	16,191 (51.1%)	567 (1.79%)	15,656 (49.41%)	2,020 (6.37%)	595 (1.88%)	7,620 (24.05%)	Rural	
420 (2.44%)	8,982 (52.1%)	394 (2.29%)	8,198 (47.55%)	1,358 (7.88%)	359 (2.08%)	3,817 (22.14%)	Urban	
1,028 (2.01%)	30,652 (59.95%)	1,138 (2.23%)	34,989 (68.43%)	4,547 (8.89%)	1,322 (2.59%)	5,433 (10.63%)	Total	Sub-District - Sonarpur (1934302417)
815 (2%)	24,181 (59.31%)	789 (1.94%)	28,473 (69.84%)	3,564 (8.74%)	1,005 (2.47%)	4,188 (10.27%)	Rural	
213 (2.06%)	6,471 (62.47%)	349 (3.37%)	6,516 (62.91%)	983 (9.49%)	317 (3.06%)	1,245 (12.02%)	Urban	
711 (1.37%)	22,770 (43.73%)	398 (0.76%)	31,520 (60.54%)	3,289 (6.32%)	1,526 (2.93%)	11,913 (22.88%)	Total	Sub-District - Bhangar - I (1934302418)
667 (1.4%)	20,320 (42.52%)	343 (0.72%)	29,161 (61.02%)	2,917 (6.1%)	1,393 (2.91%)	11,070 (23.16%)	Rural	
44 (1.03%)	2,450 (57.31%)	55 (1.29%)	2,359 (55.18%)	372 (8.7%)	133 (3.11%)	843 (19.72%)	Urban	
669 (1.34%)	25,699 (51.59%)	432 (0.87%)	33,517 (67.29%)	5,310 (10.66%)	1,749 (3.51%)	8,444 (16.95%)	Total	Sub-District - Bhangar - II (1934302419)
669 (1.34%)	25,699 (51.59%)	432 (0.87%)	33,517 (67.29%)	5,310 (10.66%)	1,749 (3.51%)	8,444 (16.95%)	Rural	
0 (0%)	0 (0%)	0 (0%)	0 (0%)	0 (0%)	0 (0%)	0 (0%)	Urban	
815 (1.27%)	28,693 (44.79%)	513 (0.8%)	21,672 (33.83%)	1,638 (2.56%)	873 (1.36%)	20,644 (32.23%)	Total	Sub-District - Canning - I (1934302420)
320 (0.89%)	12,355 (34.42%)	155 (0.43%)	13,934 (38.81%)	779 (2.17%)	676 (1.88%)	13,640 (38%)	Rural	
495 (1.76%)	16,338 (58.02%)	358 (1.27%)	7,738 (27.48%)	859 (3.05%)	197 (0.7%)	7,004 (24.87%)	Urban	
365 (0.74%)	14,890 (30.23%)	232 (0.47%)	15,482 (31.43%)	1,118 (2.27%)	708 (1.44%)	23,138 (46.97%)	Total	Sub-District - Canning - II (1934302421)
348 (0.74%)	14,077 (30.09%)	215 (0.46%)	15,104 (32.29%)	1,080 (2.31%)	673 (1.44%)	21,942 (46.9%)	Rural	
17 (0.69%)	813 (32.78%)	17 (0.69%)	378 (15.24%)	38 (1.53%)	35 (1.41%)	1,196 (48.23%)	Urban	
1,656 (1.7%)	45,987 (47.34%)	1,720 (1.77%)	47,258 (48.65%)	5,588 (5.75%)	2,056 (2.12%)	24,778 (25.51%)	Total	Sub-District - Baruipur (1934302422)
1,085 (1.56%)	28,917 (41.49%)	794 (1.14%)	34,572 (49.61%)	3,652 (5.24%)	1,352 (1.94%)	20,365 (29.22%)	Rural	
571 (2.08%)	17,070 (62.18%)	926 (3.37%)	12,686 (46.21%)	1,936 (7.05%)	704 (2.56%)	4,413 (16.08%)	Urban	
823 (1.29%)	25,678 (40.38%)	805 (1.27%)	22,642 (35.6%)	1,811 (2.85%)	896 (1.41%)	23,513 (36.97%)	Total	Sub-District - Magrahat - II (1934302423)
561 (1.22%)	18,727 (40.67%)	499 (1.08%)	18,580 (40.35%)	1,303 (2.83%)	672 (1.46%)	16,086 (34.94%)	Rural	
262 (1.49%)	6,951 (39.61%)	306 (1.74%)	4,062 (23.15%)	508 (2.89%)	224 (1.28%)	7,427 (42.32%)	Urban	
578 (1.06%)	21,056 (38.64%)	567 (1.04%)	18,194 (33.39%)	1,359 (2.49%)	753 (1.38%)	22,079 (40.52%)	Total	Sub-District - Magrahat - I (1934302424)
478 (1.14%)	16,502 (39.36%)	416 (0.99%)	15,173 (36.19%)	1,046 (2.5%)	642 (1.53%)	16,155 (38.53%)	Rural	
100 (0.8%)	4,554 (36.25%)	151 (1.2%)	3,021 (24.05%)	313 (2.49%)	111 (0.88%)	5,924 (47.15%)	Urban	
754 (1.32%)	22,552 (39.39%)	702 (1.23%)	21,797 (38.08%)	2,129 (3.72%)	591 (1.03%)	20,633 (36.04%)	Total	Sub-District - Falta (1934302425)
662 (1.28%)	19,634 (38%)	549 (1.06%)	19,611 (37.96%)	1,802 (3.49%)	530 (1.03%)	19,309 (37.37%)	Rural	
92 (1.65%)	2,918 (52.28%)	153 (2.74%)	2,186 (39.17%)	327 (5.86%)	61 (1.09%)	1,324 (23.72%)	Urban	
359 (1.09%)	11,852 (36.04%)	315 (0.96%)	10,050 (30.56%)	710 (2.16%)	412 (1.25%)	14,567 (44.3%)	Total	Sub-District - Diamond Harbour - I (1934302426)
328 (1.16%)	10,167 (35.85%)	283 (1%)	8,837 (31.16%)	618 (2.18%)	352 (1.24%)	12,517 (44.14%)	Rural	
31 (0.69%)	1,685 (37.26%)	32 (0.71%)	1,213 (26.82%)	92 (2.03%)	60 (1.33%)	2,050 (45.33%)	Urban	
550 (1.29%)	17,001 (39.96%)	853 (2%)	14,216 (33.41%)	1,243 (2.92%)	722 (1.7%)	15,833 (37.21%)	Total	Sub-District - Diamond Harbour - II (1934302427)
549 (1.32%)	16,669 (40.08%)	853 (2.05%)	14,096 (33.89%)	1,234 (2.97%)	715 (1.72%)	15,326 (36.85%)	Rural	
1 (0.1%)	332 (34.55%)	0 (0%)	120 (12.49%)	9 (0.94%)	7 (0.73%)	507 (52.76%)	Urban	
701 (1.21%)	20,916 (36.1%)	496 (0.86%)	16,158 (27.88%)	949 (1.64%)	1,218 (2.1%)	25,521 (44.04%)	Total	Sub-District - Kulpi (1934302428)
683 (1.25%)	19,742 (35.99%)	486 (0.89%)	15,614 (28.46%)	892 (1.63%)	1,099 (2%)	23,947 (43.65%)	Rural	
18 (0.58%)	1,174 (38.01%)	10 (0.32%)	544 (17.61%)	57 (1.85%)	119 (3.85%)	1,574 (50.96%)	Urban	
449 (1%)	16,687 (37.27%)	368 (0.82%)	13,190 (29.46%)	929 (2.08%)	707 (1.58%)	19,440 (43.42%)	Total	Sub-District - Mandirbaraz (1934302429)
417 (1.05%)	14,587 (36.71%)	299 (0.75%)	11,490 (28.91%)	801 (2.02%)	641 (1.61%)	17,449 (43.91%)	Rural	
32 (0.64%)	2,100 (41.72%)	69 (1.37%)	1,700 (33.78%)	128 (2.54%)	66 (1.31%)	1,991 (39.56%)	Urban	

Table -9 : Number and Percentage of Households availing Banking services and

Sl. No.	Name of Sub-District	Total/Rural/Urban	Total number of households	Total number of households availing banking services	Number and percentage of households			
					Radio/ Transistor	Television	Computer/ laptop- With Internet	Computer/ laptop- Without Internet
1	2	3	4	5	6	7	8	9
19	Sub-District - Mathurapur - I (1934302430)	Total	40,461	7,693 (19.01%)	6,019 (14.88%)	6,766 (16.72%)	101 (0.25%)	1,371 (3.39%)
		Rural	34,992	6,273 (17.93%)	5,128 (14.65%)	5,407 (15.45%)	88 (0.25%)	1,180 (3.37%)
		Urban	5,469	1,420 (25.96%)	891 (16.29%)	1,359 (24.85%)	13 (0.24%)	191 (3.49%)
20	Sub-District - Jaynagar - I (1934302431)	Total	55,161	16,214 (29.39%)	11,448 (20.75%)	10,806 (19.59%)	223 (0.4%)	2,779 (5.04%)
		Rural	45,244	12,185 (26.93%)	9,136 (20.19%)	7,713 (17.05%)	157 (0.35%)	2,120 (4.69%)
		Urban	9,917	4,029 (40.63%)	2,312 (23.31%)	3,093 (31.19%)	66 (0.67%)	659 (6.65%)
21	Sub-District - Jaynagar - II (1934302432)	Total	49,779	10,625 (21.34%)	9,395 (18.87%)	4,686 (9.41%)	111 (0.22%)	3,630 (7.29%)
		Rural	47,021	9,069 (19.29%)	8,714 (18.53%)	3,571 (7.59%)	88 (0.19%)	3,394 (7.22%)
		Urban	2,758	1,556 (56.42%)	681 (24.69%)	1,115 (40.43%)	23 (0.83%)	236 (8.56%)
22	Sub-District - Kultali (1934302433)	Total	45,244	11,016 (24.35%)	12,714 (28.1%)	3,588 (7.93%)	54 (0.12%)	2,116 (4.68%)
		Rural	45,244	11,016 (24.35%)	12,714 (28.1%)	3,588 (7.93%)	54 (0.12%)	2,116 (4.68%)
		Urban	0	0 (0%)	0 (0%)	0 (0%)	0 (0%)	0 (0%)
23	Sub-District - Basanti (1934302434)	Total	71,035	13,287 (18.7%)	17,141 (24.13%)	5,686 (8%)	120 (0.17%)	4,156 (5.85%)
		Rural	69,513	12,417 (17.86%)	16,613 (23.9%)	5,235 (7.53%)	110 (0.16%)	4,099 (5.9%)
		Urban	1,522	870 (57.16%)	528 (34.69%)	451 (29.63%)	10 (0.66%)	57 (3.75%)
24	Sub-District - Gosaba (1934302435)	Total	58,035	20,235 (34.87%)	13,449 (23.17%)	5,172 (8.91%)	84 (0.14%)	2,356 (4.06%)
		Rural	58,035	20,235 (34.87%)	13,449 (23.17%)	5,172 (8.91%)	84 (0.14%)	2,356 (4.06%)
		Urban	0	0 (0%)	0 (0%)	0 (0%)	0 (0%)	0 (0%)
25	Sub-District - Mathurapur - II (1934302436)	Total	45,376	12,227 (26.95%)	10,578 (23.31%)	7,395 (16.3%)	151 (0.33%)	2,086 (4.6%)
		Rural	45,376	12,227 (26.95%)	10,578 (23.31%)	7,395 (16.3%)	151 (0.33%)	2,086 (4.6%)
		Urban	0	0 (0%)	0 (0%)	0 (0%)	0 (0%)	0 (0%)
26	Sub-District - Kakdwip (1934302437)	Total	60,793	21,021 (34.58%)	14,462 (23.79%)	12,501 (20.56%)	346 (0.57%)	1,977 (3.25%)
		Rural	60,793	21,021 (34.58%)	14,462 (23.79%)	12,501 (20.56%)	346 (0.57%)	1,977 (3.25%)
		Urban	0	0 (0%)	0 (0%)	0 (0%)	0 (0%)	0 (0%)
27	Sub-District - Sagar (1934302438)	Total	43,042	13,034 (30.28%)	20,017 (46.51%)	6,043 (14.04%)	86 (0.2%)	1,215 (2.82%)
		Rural	43,042	13,034 (30.28%)	20,017 (46.51%)	6,043 (14.04%)	86 (0.2%)	1,215 (2.82%)
		Urban	0	0 (0%)	0 (0%)	0 (0%)	0 (0%)	0 (0%)
28	Sub-District - Namkhana (1934302439)	Total	41,396	16,870 (40.75%)	9,520 (23%)	5,270 (12.73%)	85 (0.21%)	1,806 (4.36%)
		Rural	41,396	16,870 (40.75%)	9,520 (23%)	5,270 (12.73%)	85 (0.21%)	1,806 (4.36%)
		Urban	0	0 (0%)	0 (0%)	0 (0%)	0 (0%)	0 (0%)
29	Sub-District - Patharpratima (1934302440)	Total	69,123	31,347 (45.35%)	23,092 (33.41%)	7,360 (10.65%)	75 (0.11%)	2,376 (3.44%)
		Rural	69,123	31,347 (45.35%)	23,092 (33.41%)	7,360 (10.65%)	75 (0.11%)	2,376 (3.44%)
		Urban	0	0 (0%)	0 (0%)	0 (0%)	0 (0%)	0 (0%)
30	Sub-District - Not under any sub-district (1934399999)	Total	2,61,018	189,247 (72.5%)	96,917 (37.13%)	197,548 (75.68%)	12,541 (4.8%)	22,944 (8.79%)
		Rural	0	0 (0%)	0 (0%)	0 (0%)	0 (0%)	0 (0%)
		Urban	2,61,018	189,247 (72.5%)	96,917 (37.13%)	197,548 (75.68%)	12,541 (4.8%)	22,944 (8.79%)
District - South Twenty Four Parganas (19343)	Total	17,70,331	701,116 (39.6%)	424,906 (24%)	569,137 (32.15%)	20,665 (1.17%)	95,206 (5.38%)	
		12,91,490	416,307 (32.23%)	278,125 (21.54%)	280,743 (21.74%)	5,356 (0.41%)	60,648 (4.7%)	
		4,78,841	284,809 (59.48%)	146,781 (30.65%)	288,394 (60.23%)	15,309 (3.2%)	34,558 (7.22%)	

Note: Percentage is given in brackets after the number of households.

Data Source:-Census of India, 2011, HH- series Tables on Houses, Household amenities and assets.

number of Households having each of the specified assets in, 2011

having each of the following specified assets							Total/ Rural/ Urban	Name of Sub-District
Land line Telephone	Mobile Telephone	Both Land line and Mobile Telephone	Bicycle	Scooter/ Motor Cycle/ Moped	Car/ Jeep/ Van	None of the specified asset		
10	11	12	13	14	15	16	3	2
352 (0.87%)	13,512 (33.4%)	296 (0.73%)	13,837 (34.2%)	889 (2.2%)	598 (1.48%)	17,844 (44.1%)	Total	Sub-District - Mathurapur - I (1934302430)
270 (0.77%)	11,205 (32.02%)	242 (0.69%)	11,460 (32.75%)	705 (2.01%)	453 (1.29%)	16,022 (45.79%)	Rural	
82 (1.5%)	2,307 (42.18%)	54 (0.99%)	2,377 (43.46%)	184 (3.36%)	145 (2.65%)	1,822 (33.32%)	Urban	
639 (1.16%)	19,431 (35.23%)	880 (1.6%)	20,874 (37.84%)	1,748 (3.17%)	1,231 (2.23%)	22,138 (40.13%)	Total	Sub-District - Jaynagar - I (1934302431)
491 (1.09%)	14,574 (32.21%)	663 (1.47%)	16,683 (36.87%)	1,307 (2.89%)	916 (2.02%)	19,227 (42.5%)	Rural	
148 (1.49%)	4,857 (48.98%)	217 (2.19%)	4,191 (42.26%)	441 (4.45%)	315 (3.18%)	2,911 (29.35%)	Urban	
387 (0.78%)	13,478 (27.08%)	270 (0.54%)	15,426 (30.99%)	937 (1.88%)	911 (1.83%)	23,702 (47.61%)	Total	Sub-District - Jaynagar - II (1934302432)
361 (0.77%)	11,950 (25.41%)	236 (0.5%)	13,733 (29.21%)	796 (1.69%)	770 (1.64%)	23,223 (49.39%)	Rural	
26 (0.94%)	1,528 (55.4%)	34 (1.23%)	1,693 (61.39%)	141 (5.11%)	141 (5.11%)	479 (17.37%)	Urban	
340 (0.75%)	15,386 (34.01%)	187 (0.41%)	13,641 (30.15%)	708 (1.56%)	825 (1.82%)	18,522 (40.94%)	Total	Sub-District - Kultali (1934302433)
340 (0.75%)	15,386 (34.01%)	187 (0.41%)	13,641 (30.15%)	708 (1.56%)	825 (1.82%)	18,522 (40.94%)	Rural	
0 (0%)	0 (0%)	0 (0%)	0 (0%)	0 (0%)	0 (0%)	0 (0%)	Urban	
641 (0.9%)	22,951 (32.31%)	435 (0.61%)	16,291 (22.93%)	1,242 (1.75%)	1,710 (2.41%)	32,429 (45.65%)	Total	Sub-District - Basanti (1934302434)
589 (0.85%)	22,210 (31.95%)	412 (0.59%)	15,874 (22.84%)	1,166 (1.68%)	1,667 (2.4%)	31,958 (45.97%)	Rural	
52 (3.42%)	741 (48.69%)	23 (1.51%)	417 (27.4%)	76 (4.99%)	43 (2.83%)	471 (30.95%)	Urban	
459 (0.79%)	17,579 (30.29%)	346 (0.6%)	8,658 (14.92%)	326 (0.56%)	1,128 (1.94%)	29,763 (51.28%)	Total	Sub-District - Gosaba (1934302435)
459 (0.79%)	17,579 (30.29%)	346 (0.6%)	8,658 (14.92%)	326 (0.56%)	1,128 (1.94%)	29,763 (51.28%)	Rural	
0 (0%)	0 (0%)	0 (0%)	0 (0%)	0 (0%)	0 (0%)	0 (0%)	Urban	
599 (1.32%)	16,851 (37.14%)	314 (0.69%)	20,442 (45.05%)	1,111 (2.45%)	1,214 (2.68%)	15,205 (33.51%)	Total	Sub-District - Mathurapur - II (1934302436)
599 (1.32%)	16,851 (37.14%)	314 (0.69%)	20,442 (45.05%)	1,111 (2.45%)	1,214 (2.68%)	15,205 (33.51%)	Rural	
0 (0%)	0 (0%)	0 (0%)	0 (0%)	0 (0%)	0 (0%)	0 (0%)	Urban	
649 (1.07%)	27,679 (45.53%)	717 (1.18%)	20,423 (33.59%)	1,336 (2.2%)	1,575 (2.59%)	20,948 (34.46%)	Total	Sub-District - Kakkwip (1934302437)
649 (1.07%)	27,679 (45.53%)	717 (1.18%)	20,423 (33.59%)	1,336 (2.2%)	1,575 (2.59%)	20,948 (34.46%)	Rural	
0 (0%)	0 (0%)	0 (0%)	0 (0%)	0 (0%)	0 (0%)	0 (0%)	Urban	
413 (0.96%)	19,108 (44.39%)	383 (0.89%)	21,254 (49.38%)	945 (2.2%)	1,712 (3.98%)	10,504 (24.4%)	Total	Sub-District - Sagar (1934302438)
413 (0.96%)	19,108 (44.39%)	383 (0.89%)	21,254 (49.38%)	945 (2.2%)	1,712 (3.98%)	10,504 (24.4%)	Rural	
0 (0%)	0 (0%)	0 (0%)	0 (0%)	0 (0%)	0 (0%)	0 (0%)	Urban	
306 (0.74%)	17,894 (43.23%)	283 (0.68%)	12,497 (30.19%)	521 (1.26%)	728 (1.76%)	15,302 (36.96%)	Total	Sub-District - Namkhana (1934302439)
306 (0.74%)	17,894 (43.23%)	283 (0.68%)	12,497 (30.19%)	521 (1.26%)	728 (1.76%)	15,302 (36.96%)	Rural	
0 (0%)	0 (0%)	0 (0%)	0 (0%)	0 (0%)	0 (0%)	0 (0%)	Urban	
594 (0.86%)	27,589 (39.91%)	301 (0.44%)	22,927 (33.17%)	623 (0.9%)	684 (0.99%)	24,898 (36.02%)	Total	Sub-District - Patharpratima (1934302440)
594 (0.86%)	27,589 (39.91%)	301 (0.44%)	22,927 (33.17%)	623 (0.9%)	684 (0.99%)	24,898 (36.02%)	Rural	
0 (0%)	0 (0%)	0 (0%)	0 (0%)	0 (0%)	0 (0%)	0 (0%)	Urban	
9,031 (3.46%)	181,556 (69.56%)	20,354 (7.8%)	147,126 (56.37%)	29,613 (11.35%)	8,210 (3.15%)	17,632 (6.76%)	Total	Sub-District - Not under any sub-district (1934399999)
0 (0%)	0 (0%)	0 (0%)	0 (0%)	0 (0%)	0 (0%)	0 (0%)	Rural	
9,031 (3.46%)	181,556 (69.56%)	20,354 (7.8%)	147,126 (56.37%)	29,613 (11.35%)	8,210 (3.15%)	17,632 (6.76%)	Urban	
28,591 (1.62%)	802,296 (45.32%)	38,682 (2.19%)	749,020 (42.31%)	86,416 (4.88%)	38,610 (2.18%)	530,150 (29.95%)	Total	District - South Twenty Four Parganas (19343)
15,342 (1.19%)	509,802 (39.47%)	13,199 (1.02%)	508,347 (39.36%)	43,792 (3.39%)	25,907 (2.01%)	456,747 (35.37%)	Rural	
13,249 (2.77%)	292,494 (61.08%)	25,483 (5.32%)	240,673 (50.26%)	42,624 (8.9%)	12,703 (2.65%)	73,403 (15.33%)	Urban	



Directorate of Census Operations, West Bengal
Ministry of Home Affairs,
Janganana Bhawan, IB-199, Sector-III,
Salt Lake City
(Beside Mizoram House)
Kolkata - 700106



Email: dco-wbl.rgi@censusindia.gov.in
Website: <http://www.censusindia.gov.in>